HOAG & SONS' BOOK BINDERY X
SPRINGPORT, MICHIGAN
49284

25¢

The Grand Valley Ledger

Volume 10, Issue 13 — Serving Lowell Area Readers Since 1893 — February 12, 1986

School Board requests 22.2 millage renewal

The Lowell Board of Education, at its regular meeting on February 10, gave approval for a March 24 special school elec-tion for the purposes of renewing 22.2 mills for general operation which expired in December, 1985. The Board of Education will request approval of the 22.2 mills for five years. The second issue on the March 24 ballot will be a request to transfer .7 mill from debt retirement to general operation. This transfer of .7 mill **will not** increase the current mil-lage rate now being assessed to taxpayers.

School Campaign Chairman, Richard Korb, emphasized that while state law must have the ballot language read as increases in millage, neither in fact is an increase. The 22.2 mills is a re-newal of existing millage, with-out which the school district could not operate. It was also pointed out that the .7 mill trans-fer from debt retirement to oper-ation will be brought about as the result of the yearly reduction in the amount of dollars neces-sary to pay off bond debts on school buildings.

The revenue generated from this transfer will be used for edu-cational programs recommended by the Committee for Educa-tional Excellence which has al-ready submitted its report in June, 1985 to the Board of Edu-cation.

It was noted by Superinten-dent Fritz Esch that this was in keeping with the school board promise not to increase operation millage. The transfer of .7 mill from debt retirement would pro-vide additional funds for opera-tion purposes without increasing total millage paid by the voting electorate.

The Citizens Committee for Educational Excellence has been asked to serve as the campaign steering group charged with the task of identifying the specific educational priorities and prog-rams to be implemented with the transfer of .7 mill. The Educa-tional Excellence Report for the Lowell Area Schools will be mailed very soon to all district residents and will be used as a source of information for citizen input prior to the election.

Along Main Street

HOW COLD IS IT?

Every so often we like to include a little weather report for all our readers who have the Ledger sent to their winter retreats in Florida, Texas and Arizona. Just in case all you "snow birds" are interested, the State Savings Bank time/temperature sign was regis-tering five below at 8:00 a.m. Tuesday. Think about that the next time you complain about having to get out a jacket to ward off temperatures that have plummeted into the fifties.

SOME POST OFFICE SERVICES OFFERED ON FEBRUARY 17 HOLIDAY

The Lowell Post Office will operate on a holiday schedule Mon-day, February 17 in observance of Washington's Birthday. Post-master Charlie Doyle said regular residential and business mail deliveries will not be made, and usual Post Office lobby services will not be available, with the exception of Post Office box service. Normal service will resume on Tuesday, February 18.

DID YOU KNOW?

Did you know . . . all Lowell Area Schools' fifth graders are participating in a Spelling Bee within their buildings to qualify them for country-wide competition? Also, a student could win a trip to Washington, D.C. in the National contest!

CLAAS OF '76 PLANNING REUNION

The Lowell High School graduating class of 1976 is planning a Tenth Anniversary get-together for this summer. Those wishing to to help with the project should attend a meeting next Wednesday evening, February 19 at 8:00 p.m. in the High School.

VALENTINE'S DAY IS FRIDAY

You won't be able to say we didn't warn you if you forget your sweetie on Valentine's Day. It's Friday, February 14 and Lowell merchants are all set for you with a wide selection of cards, candies, flowers and other gifts. So when shopping for your Valentine, or on any other occasion, remember to support your "hometown" merchants.

LOWELL ROUNDBALL ON LCTV

The Lowell Red Arrows vs. Kenowa Hills varsity basketball game will be aired on Lowell Cable Television's Public Access Channel 2 on the following dates and times: Wednesday, February 12 at 3:00 p.m., Thursday, February 13 at 7:00 p.m. and Saturday, February 15 at 10:00 a.m.

OFF THE BLOTTER

Sidney Sytsma of Belding reported damage to his vehicle appa-rently caused by a hit and run driver. Lowell Police say Sytsma's car was parked in the Lowell High School parking lot on January 31 when the incident occurred.

John Stenquist, 17, of Lowell was involved in a property damage accident when he struck the rear of a car driven by Erin Sullivan, 18, of Ada. The accident took place on Wednesday, February 5 on Main Street near Alden Nash.

Dolores Laux, 74, of Lowell was involved in a property damage accident when she pulled on to Main St. from Pleasant, and into the path of a car driven by Sherri Cooper, 26, also of Lowell. A parked car was also damaged when both the Laux and Cooper vehicles slid into it. No injuries were reported in the Wednesday, February 5 accident.

Bradford Smith, 39, of Grand Rapids reported to Lowell police that his vehicle was struck by a hit and run driver as Smith was driving along Main St. near Pleasant on Friday, February 7.

continued on the back page

Antique Mall is planned

Ron and Laura McCollum of Ionia have purchased the old "Townsend" building. The couple plans to refurbish the interior, and lease 10' x 12' stalls to antique dealers. They hope to have 28 of these booths on the main floor and mezzanine when the project is complete. A partner, Clare Stolz, will operate a quality, hand stripping and refinishing service at the rear of the building. The McCollums intend to use the upper floors for storage of architectural salvage. They also plan to restore the front of the building to as near its original design as possible.

The mall will be open 7 days a week, with personnel on duty at all times to help with purchases at any of the booths, even though the owners may not be present. The McCollums are hoping to open on a limited scale by the first of March.

"Creature Creeps" is coming soon

The above artwork for the cover of the "Creature Creeps" program illustrates the eerie setting for this comedy. Reserve your tickets early to insure the best possible seats.

Transylvania is the well-known setting for Jack Sharkey's three-act comedy "The Creature Creeps!" to be presented at Low-ell Middle School by the Lowell Area Arts Council, February 20, 21, and 22 and February 27, and 28, and March 1.

This play is definitely one that the whole family will enjoy, as mistaken identity, mysterious op-erations, an eerie castle, and a group that Transylvania would be proud to call citizens casts its spell over the audience. A cast of 16, or 12, or 13, (well come and count for yourself) but a lively cast, nonetheless, pro-vides the chills and chuckles under the direction of Jim Mar-ron.

While Box Office Chairman Dolores Dey is recovering from surgery, tickets will be handled by producer Noreen Martin at Great Lakes Federal Savings and Loan, 217 West Main, 897-8421. Tickets can be purchased at the door both Thursday nights for $3.00 each, $2.00 for Senior Citizens and students. All tickets for Friday and Saturday nights, however, must be reserved by se-eing Noreen or Dolores. Friday and Saturday nights arrange-ments are around tables for four and six, and each ticket is $4. Refreshments are also served these weekend nights.

The creature creeps in just one week, so reserve your tickets now.

PRECISION & FASHION HAIRSTYLING – For both men and women. Man's World Hairstyling. Phone 897-8102.

Appointments not always needed at Vanity Hair Fash-ions, Open six days Lowell, 897-7506.

School Board Notes:

The Lowell Board of Educa-tion held its regular meeting on Monday, Februart 10, 1986.

During the recognition of the audience, Denise Dommer, Pres-ident of the Lowell Booster's Club, presented the Board with their second $2,000 check for the 1985-1986 Middle School intra-mural athletic program.

Following the payment of bills, the board accepted the res-ignation from Scott Vashaw from his boys varsity tennis coach pos-ition.

On its first reading, the Board accepted a revised board policy entitled, "Non-Resident Stu-dents." The revised policy would expand the acceptance of stu-dents at the high school level to include grades 9-12 only and would require tuition payments be made on or before the fourth Friday of the school year. This policy will come before the Board next month for possible adoption.

In other action, the Board adopted a resolution calling for a special election scheduled for March 24, 1986. The two issues that will be placed on the ballot will be 1.) renewal of 22.2 mills for 5 years for general operation of the district, and 2.) request for the transfer of .7 of a mill from Debt Retirement to Opera-tion for the purpose of imple-menting some of the basic re-

continued on back page

Obituaries

FEUTZ – Mr. John (Jack) Feutz, aged 79 of Lowell, passed away Monday, February 3, 1986. He is survived by his wife, Ethel (Polly); children, Mary Wiewiora of Spring Lake, Jack Feutz Jr. and Jerry Feutz of Muskegon, Janet Fase of Ada, James Feutz of Rockford and Dawn Larson of Ionia; a brother, Fred Feutz of Arizona; sisters, Miss Mary Feutz of Ada, and Mrs. Doris Gardner of Arizona and many grandchildren. Funeral Services were Wednesday, February 5 at the Roth-Gerst Funeral Home, Lowell with Msgr. James P. Moran officiating.

MORRIS – Mrs. M. Alice Morris, aged 88, of Lowell passed away Tuesday, February 4, 1986. She was preceded in death by her husband, Robert E. She is survived by her daughter, Mrs. Orison (Dorothy) Weaver; grandchildren, Scott Weaver, Mrs. Larry (Doreen) Mulder, all of Ada, Mrs. Greg (Jindra) Bohner of Grand Rapids; three great-grandchildren; brother, Kenneth Nellist of Cascade. Funeral Services were held Thursday, February 6 at the O'Brien-Gerst Chapel, Dr. William Donald of Ada Congregational Church officiating.

MUNROE – Mr. Kenneth A. Munroe, aged 73, of Grand Rapids passed away Thursday, February 6, 1986 at St. Mary's Hospital. He is survived by his wife, Helen; and daughter, Sue Thompson of California; a brother, Carl of Lowell; nieces and nephews, Bruce and Marie Munroe of Lowell, Major Robert and Mary Holcomb of England. Funeral Services were Monday, February 10, 1986 at Mamrelund Lutheran Church, with Rev. Dr. John Northcott officiating.

ROSS – Mr. Wesley M. Ross, aged 59, of Ada, passed away Wednesday, February 5, 1986. He is survived by his wife, Patricia (Pat); children, Jerald and Laura, Michael and Kathy, Cathleen and Cheryl, all of Ada, Jeffrey, and Scott and Sherry, Christine and Lisa all of Grand Rapids; brothers, Arch and Robert of Lansing, Walter of Grand Rapids, Duncan of Ohio, also six grandchildren. The Mass of Christian Burial was February 8 at St. Robert of Newminster Church, Ada. Fr. David L. Hawley Celebrant.

RUID – Mrs. Bernice M. Ruid, aged 85, of Saranac, passed away at Greenville Hospital Wednesday evening. She was born in Ionia County, July 19, 1900 to the parents of Fred and May Lewis. She married Thomas S. Ruid August 10, 1921 who preceded her in death in 1960. She was also preceded in death by one son Maurice and one daughter Gladys. Surviving are a special friend, George H. Daugherty; and several nieces and nephews. Funeral Services were held Saturday, February 8, at the Lake Funeral Home in Saranac, with Rev. Allan Thomson officiating.

VAN DYKE – Mr. Scott Allen Van Dyke, aged 24, passed away Saturday, February 8, 1986. Surviving are his wife Brenda; his parents, Mr. and Mrs. Donald (Leila) Hulett of Holland and Mr. Martin J. Van Dyke of Los Vegas, NE; his sisters and brothers-in-law, Kim and Mike Eilander of Walcottville, IN, Tracy and Steve Van Tubergen of Holland; his step sister and brother-in-law, Lynn and David Maben of Redford; his step brother, Donald Hulett II of Holland; his father-in-law and mother-in-law, Mr. and Mrs. Richard (Lorraine) Doyle of Grand Rapids; his sisters-in-law and brother-in-law, Debra and Edmund Lehmann, Sherri and Andrew Hoffman all of Jenison, Linda and Ross Johnson of Lansing; his grandparents, Mrs. Blanche Lamberts of Grand Haven, Mr. Martin Van Dyke Sr. of Holland, Mrs. Connie Chesebrough of Grand Rapids and Mr. and Mrs. Cedric Doyle of Lowell; eight nieces and nephews. Complete Funeral Services for Scott were held Tuesday, February 11 at the Calvary Undenominational Church, with Dr. Louis Paul Lehman and Pastor James Boeck officiating.

VANDYKE – Mr. Lawrence H. VanDyke, of Saranac, passed away Sunday, February 9, at Metropolitan Hospital. He was a member of the Saranac American Legion Post, member of the VFW Post of Lowell, member of Tri-Town Conservation Club. His wife Rosella preceded him in death March 22, 1981. He is survived by six sons, Lawrence and Ellen VanDyke of Lowell, Mark and Jean VanDyke of Wisconsin, Joseph and Dorothy Reidt of Grand Rapids, James and Lee Reidt of Greenville, George Reidt of Belding, Raymond and Lynn Reidt of Saranac; two daughters, Mrs. Larry (Ruth) Seiler of Saranac, Mrs. Lee (Linda) Ziazack of Wisconsin; two brothers, Raymond and Margaret VanDyke of Rockford, Cleon and Tresa VanDyke of Grand Rapids, Mrs. George (Lorraine) McClellan of Minnesota; 19 grandchildren, 14 great-grandchildren; several nieces and nephews. Funeral Services will be held Wednesday at 1 p.m. at the Galilee Baptist Church, with Rev. James Frank officiating.

MOL – Mr. Neal Mol, aged 80, passed away Sunday morning in Lowell. He is survived by one son, Dan Mol of Wyoming, one daughter, Esther Steensma of Lawrence, MI; four grandchildren; four sisters, Anna Bodbyl, Elizabeth (Betty) Kik, Lorena Quist, and Margaret VandeMeet, all of Grand Rapids. Mr. Mol reposes at the Degraaf Funeral Home, where Funeral Service and Committal will be held Wednesday at 1:30 p.m., Major Carl Amik officiating.

Alto woman wins car

Pat Ringnalda of Alto, Michigan, has been awarded the use of an Oldsmobile Firenza by Mary Kay Cosmetics, Inc. as a result of her accomplishments as an independent beauty consultant.

Ms. Ringnalda is among more than 1500 Mary Kay independent businesswomen who are members of the company's new VIP Club. (VIP means Very Important Performer!) In recognition of her leadership and personal achievements, Mary Kay provides VIPs like Ms. Ringnalda with the use of a Firenza for as long as she meets production requirements.

The new VIP program was unveiled in February 1984, by the Dallas-based cosmetics company and marks the first time that Mary Kay has offered use of a car as an incentive to independent beauty consultants. Famous Mary Kay pink Buick Regals and Cadillacs have traditionally been awarded only to sales directors.

Mary Kay Cosmetics, Inc. is an international manufacturer and distributor of premium skin, hair and body care products, cosmetics, toiletries and fragrances. Net sales for 1984 were $277.5 million.

The Grand Valley Ledger

(USPS 453-830)
is published weekly for $7.50 a year in Kent County, $10.00 a year outside the county by the Grand Valley Ledger Publishing Company, 105 N. Broadway St., Lowell, Michigan 49331.
ROGER K. BROWN
EDITOR & PUBLISHER
(616) 897-9261
Second-Class Postage Paid at Lowell, Michigan
Published Every Wednesday
POSTMASTER: Send address change to **The Grand Valley Ledger**, P.O. Box 128, Lowell, MI 49331

IRA
Is your money working for YOU?

If you'd like to have part of your money working for the future, perhaps you should be putting a part of it into a personal "IRA" retirement plan. New legislation makes it possible for virtually all working people—including those already covered by a qualified pension program where they work—to save tax dollars today and have more money to enjoy at retirement.

For complete information—no obligation, of course—call:

DALE L. TRIPLETT

PATTON-JRB AGENCY, INC.
835 W. Main St. Lowell, Michigan
PH. (616) 897-9253

Think!

Exactly where are:

1. Your family's birth certificates?
2. Your insurance policies?
3. Your home's title or abstract?
4. Your certificates of deposit?
5. Your will?
6. Your other priceless papers and valuables?

For only pennies a day you could say:

"They're all in my State Savings Bank safe deposit box, thank you."

STATE SAVINGS BANK

"Your neighborhood bank for 50 years."

FDIC
EQUAL HOUSING OPPORTUNITY

Coming Events

Notice in the Ledger's "Coming Events" are free of charge to any non profit organization in the Lowell, Ada, Alto, and Saranac area. We prefer such notices to be kept brief and to be submitted by mail, but will accept notices by phone at 897-9261.

WOMEN OF THE MOOSE Chapter night meeting is held the first Monday of each month, at 8 p.m.

WOMEN OF THE MOOSE Business Meeting is held the third Monday of each month, at 8 p.m.

PRESCHOOL Lowell United Methodist annouces registration for fall classes. Call 897-5936 or stop into the Church office 621 E. Main. Classes for both three and four year olds. A $15.00 registration free is required.

QUA-KE-ZIK SPORTSMAN'S CLUB meets every 2nd and 4th Tuesday at 8:00 p.m. at the club building at 11400 Foreman Road, Lowell.

EVERY THIRD THURSDAY Pack Meeting, Cub Scout Pack 3188 will meet at Runciman School, beginning at 7:00 p.m. This is a family event. Future activities will be discussed and awards presented.

THE RECYCLE CENTER at Eberhard's parking lot is open for bottles, tin cans, aluminum, newspaper, and brown paper bags.

THE LOWELL COMMUNITY BAND will rehearse the 2nd and 4th Monday of each month at 7:30 P.M. in the Lowell High School band room.

THE GRAND RAPIDS BUSINESS & PROFESSIONAL WOMEN'S CLUB will meet Thursday, February 13 at Duck's Restaurant, 740 Michigan St., N.E. at 6:15 p.m. For reservations call 361-9130.

RUNCIMAN-RIVERSIDE PTO is holding a student book fair February 11-13. Students will be able to browse and purchase books. The book fair will be open during the hours of 9:15 to 3:30. Books will be on display in the Riverside PTO room. All profits will be used for the library.

THE LOWELL WOMENS CLUB will meet Wednesday, February 12 at 12:00 at Schneider Manor for a Valentine Tea with honorary Senior High Girls as hostesses. A mini report on Home Life will be given by Pam Durkee, Dianne Miller and Cindy Dumas. The program, "Teen Pregnancy Programs for Schools," will be given by Betsy McPherson Knox who has evolved a school program for pregnant teenagers and by Barbara Pierce who directs the New Dawn program for Lowell Area Schools, meeting in the Lowell Congregational Church.

"THE CREATURE CREEPS" The Lowell Area Arts Council presents their winter play "The Creature Creeps" by Jack Sharkey February 20, 21, 22 and 27, 28 and March 1st in the Lowell Middle School, 12675 Foreman Road, Lowell. Performances start each night at 8:00 p.m. Tickets for both Thursdays are $3.00 each - $2.00 for Senior Citizens and students. Fridays and Saturdays tickets are $4.00 each and must be reserved. Box office is at 149 S. Hudson Street, afternoons from 1:00 to 5:00 p.m. Phone 897-8545.

HOT LUNCH MENU
WEEK OF FEBRUARY 17, 1986

MONDAY

Italian Spaghetti, coleslaw or vegetable, French bread w/p-nut butter, fruit or pudding, milk.

TUESDAY

Fish Nuggets or Breaded Chicken, mashed potatoes or rice and gravy, green beans or mixed veggies, Hillbilly rolls or bread, jello w/whip or fruit, milk.

WEDNESDAY

Hot Dogs or Cheeseburgers, tossed salad w/dressing, steamed corn or beets, choice of fresh or canned fruit, bars or cookies, milk.

THURSDAY

Fruit juice, Pizza w/meat and cheese, carrot sticks or garden salad or veggie, fruit or pudding or jello, milk.

FRIDAY

Red Arrow Sub Sandwiches, potato chips and pickles, salad or soup or baked beans, cookies or bars, chilled fruits or jello, milk.

Price of lunches to students includes milk. Elementary 85¢, Middle and Senior High 90¢.

"Capitol Column"

By State Senator Dick Posthumus

According to Oscar Wilde, "The vilest deeds like poison weeds bloom well in prison air." But if recommendations made to a Senate subcommittee studying problems in the state's corrections system are enacted, there should be a marked decrease in those "vile deeds."

While the special Senate Select Committee on Safe Streets has been gathering information on the state's crime and judicial system for several months and plans to release suggested legislative initiatives in March, recommendations specifically related to prison safety and escapes were speeded up after a major hostage situation at the Huron Valley Men's Facility.

The first recommendations centered on better preparedness on the part of the facility, including more thorough hostage training for corrections officers and additional well-trained staff for the yard, the kitchen, and the field house. The report also calls for more funding for negotiation training and for State Police Emergency Services Teams.

Some changes in prison policy and physical layout were also suggested to prevent other hostage situations. Since Huron Valley was constructed similar in design to a medium security prison and was intended to serve only as a reception center, the report recommends removing all maximum security prisoners as soon as room opens up elsewhere. Interior fencing to limit the open areas accessible to prisoners should be installed as it was requested months ago, and suspended ceilings should be removed, as they serve as hiding areas for contraband drugs and weapons.

The report also recommends heavy duty shelves used in destroying and damaging the prison should be removed, and the so-called unbreakable windows should have bars placed on them. Swing-out doors should also have special locks installed on them.

Preventing means for prisoners to make weapons was also behind several recommendations. The report suggests that the vocational program taken out remain out of operation, and that industry also be discontinued. Also, pool balls and cue sticks have been used as weapons against both guards and prisoners, and the recommendations call for the removal of this equipment.

Bones, sharpened to a knife-like point on the cement floor, have also been fashioned into weapons, and the report suggests the facility no longer serve food with such bones,

Restrictive visitation, tougher penalties against prisoners who take hostages, greater authorization for body searches, and less yard time are also part of the recommendations. Finally, the report calls for the state Corrections Commisssion to be dissolved, to bring more accountability to the entire system.

These recommendations were made for only one state facility, but they could probably apply at other prisons around the state. As the Select Committee on Safe Streets wraps up in March, these recommendations, and others, will undoubtedly be a part of the final report.

When Irish Eyes Are Smilin', They're Up To Something!

Up To No. 60 on Feb. 16th

Happy Birthday, Dad

Love,
Your No. 3 Leprechaun

Dog license deadline nears

A license is your dog's ticket home. It's also the law. Dog owners in Kent County have until March 3rd to purchase their dog licenses.

Licenses are available at all city or township offices or at the County Treasurer's office.

The license fee for an unsterilized dog is $8.00. Spayed or neutered dogs can be licensed for $4.00. For senior citizens over 62 the fees are $4.00 and $2.00

For more information about dog licenses call 774-3948.

Lose your heart...



...to these cuddly little Koalas as you charm your sweethearts with them. Each one comes bearing a red satin heart and wearing a red and white Valentine tie. Pick up a pet for your pet today—at Hallmark, your Valentine store! Small Koala $9.00, large Koala $14.00.

© 1986 Hallmark Cards, Inc.

Flowering Plants
Large Assortment
$1.50 - $2.00

New Shipment of "Precious Moments" and Simmering Potpourri Pots!

HOURS:
Mon. - Sat., 10am-6pm
Wednesday, 10am-8pm

COUSINS CARD & GIFT SHOPPE
Hallmark
223 W. Main / Lowell, MI 49331 (616) 897-5000

MasterCard
VISA

Lowell High School Honor Roll is announced for first semester

SENIORS

Gary Antcliff, Jody Baldrica, Jeremy Barber, Michael Barnes, Chad Blasher, Bill Briggs, Tammy Brower, Charles Brown, Chris Brown, Roxanne Brown, Buster Burger, Michele Conner, Jennifer Cosgrove, Jerry Creguer, Kimberly Cridler, Tracey Davis, Julie DeVries, Daniel Dombak, Cindy Dumas, *Pamela Durkee, Dale Eckman, Daniel Fegel, Scott Fosburg, Marie Gahan, *Elizabeth Gerard, Connie Gibson, Ian Haight, Michaele Haines, Michael Hale, Susan Hall, Madonna Harrall, Tony Heykoop, Edith Hoag, Carolyn Hobbs, Jennifer Hoffman, Tony Huver, Chris Jasinski.

Jami Johnson, Richard Johnson, Rachel Karr, Brett Kirby, Lisa Koewers, Michele Lindhout, Jody Mercer, Kristi Mersman, Dianna Miller, Ronald Miller, Traci Miller, Michael Moore, Kellie Nelson, Brent Noskey, Makoto Otake, *Gregg Peters, Kevin Petersen, Kathy Peterson, Tonya Phillips, Theresa Powell, Carl Pratt, Kurt Quiggle, Carrie Richards, Julie Rittersdorf, Jason Robertson, Nancy Rowland, Marcia Ryder, Shelly Schmidt, Eric Schwamberger, Denise Sees, Steven Selders, *Michele Shick, Cheri Smith, Shawn Sorenson, Ann Southland, Jennifer Speerstra, Molly Spillane.

Traci Stark, Nancy Stencel, Jeff Tarak, *David Thaler, Cheryl Treglia, Sharon Vandehnout, Rodney Vandonkelaar, Melissa Vandyke, Lee Vasbinder, Amy Versluis, Catherine Wenger, *Michelle Zachowski.

JUNIORS

Angela Abel, *Katherine Adamy, *Heather Afton, Jami Andrews, Tony Beachler, Scott Behnke, Penny Bigelow, Kirk Blohm, Jenelle Bruining, Daniel Chrisman, Chantel Cosgrove, Deborah Crawford, *Amy Davis, Melinda Denman, *Rebecca Dine, Michael Dumas, Mark Dumbeck, Rhonda Fetterhoff, Tricia Frey, *Juanita Gerst, Sara Harper, Thomas Harrington, Kevin Hawley, Kori Horstmanshof, Dawne King, Valerie Kuyt, Michael Lucas, Christina Mellon, Jay Messner, Brett Nagy, Sonnie North, Angela Pastor, Edmond Patton, Pamela Perrin, Amy Jo Petersen, Brock Quiggle, Sally Reed.

Jack Reedy, Darcie Rickert, Jessica Rose, Mary Schug, Melissa Schwacha, Kristen Serne, Mari Shaler, *Garth Snyder, Denise Southland, Penney Sparks, *Richard Stegehuis, Diane Stencel, Tami Stephens, Shaun Thompson, Javier Torras, Rodney Vandenhout, David VanderMeulen, Elesha Wiese, Greg Zimmerman.

SOPHOMORES

Sharmayne Althaus, Deanna Anderson, Sandy Baker, Margaret Behnke, Dana Blohm, Curtis Bond, Richard Brown, Wendy Bryant, Lea Burger, Dan Byrne, Lori Callihan, Michelle Carrier, Michael Cichon, Holly Covell, Toby Czarnopis, Lyndee Daisy, Michele Denman, Jeff Depew, Michelle DeVries, Aaron Ebling, Mark Erdlidge, Christine English, Kirsten Hawk, Tim Hess, Ann Hildenbrand, Matt Howard, Rob Huver, Marc Jansen, Brian Johnson, Stacy Johnson, Tracy Johnson, William Johnson, Brent Kauffman, Sheila Kazemier, Kevin Keech, Linda Keim, Douglas Kelly.

Nancy Kwant, Tammy Lindhout, Jamie Malcolm, Cindy Malone, Kathy McFall, Corey Merritt, Sam Miller, Mimi Mitchell, *Kenneth Mulder, Matt Newhouse, *Tom Nugent, Melissa Ossewaarde, Marty Perdok, *Catherine Pirok, Matthew Quada, Leigh Ranburger, Melessa Ranburger, Mike Ray, Robert Rice, *Susan Rittersdorf, Ted Rittersdorf, Mike Rivers, Mary Rollins, Glen Rozich, Patrick Scheidel, Mark Silvis, Sara Swift, Adam Thaler, Kimberly Thompson, Tracy Thuston, Bill Tichelaar, Missy Vandergalien, Melissa Vansyckle, Jeffrey Ward, Linda Watkins, Shawn Wenger, Todd Weststrate.

Natalie Wieland, Jennifer Will, Richard Wingeier, Tricia Wittenbach.

FRESHMEN

Ralph Anheuser, Dawn Barrone, Melissa Bartlett, Traci Breimayer, Todd Carless, Rachel Cattanach, Michele Chamberlain, Angela Clinger, Tanya Comstock, Jamie Cook, *Stacy Davis, Tracy Dewitt, Robert Dine, Jason Douma, David Durkee, Teresa Fetterhoff, Jaimie Gauw, Michael Geisert, Ramona Gerst, Patrick Gilbert, Jerry Goggins, Dave Gonyon, Alice Graham, Todd Gunter, Jeff Gurney, Jeffery Hawley, Debra Henderson, Brian Hewitt, Jon Kelley, Kristine Kelley, Peter Kemp, Megan Kirby, David Kniola, Tammie Knottnerus, Mike Mull, Anthony Nauta, Heather Nauta.

Melissa Nikodemski, *Patrick Nugent, Bart Olin, Rodger Quiggle, Jessica Ray, Jill Reinke, Benjamin Richamond, Cathy Roberts, Doreen Schneider, Susan Schug, Stacey Schwamberger, Rebecca Scott, Jill Shick, Jody Spillane, Amy Stencel, Dennis Stickney, Rick Stockreef, Julie Tarak, John Tetzlaff, William Teunessen, Kim Tryon, Trevor Tyler, Scott Van Veelen, Jennifer Vander. Mark, Dan VanderMeulen, Tim Verburg, Joel Webster, Jeff Zillmer.

*ALL A'S

Educational Excellence booklet is published by Advisory Committee

After many phone contacts, decisions about paper, ink and layout, proofreading, more proofreading...and much waiting, the Lowell Citizens' Advisory Committee for Educational Excellence is pleased to announce the completion of the Educational Excellence Report Booklet. Between the pages of this eye-catching publication are printed the priorities as set down by the Excellence Committee last fall.

Every Lowell area citizen will receive a copy of this report through the mail. It is hoped all persons will take the time to read this eight-page booklet and see the many areas addressed by the committee.

School Board members have already been given copies, which they will use as a guide in their deliberations on issues facing the Lowell Area Schools. Following the first year, the Board has promised an "update" to the Excellence Committee, telling in which areas accomplishments have been made.

The Excellence Committee would like to again thank each and every person who contributed their input during the year of fact-gathering. It was your concerns and viewpoints that helped the committee form their priorities in order for Lowell Area Schools to strive toward excellence in education.

Homespun Devotions

By Pauline Spray

...the Lord gave, and the Lord hath taken away; blessed be the name of the Lord (Job 1:21).

Yards and gardens often need protection from children and stray animals. Pastures must be enclosed to keep the cows inside.

There are different types of enclosures. Abraham Lincoln was known as "The Rail Splitter." He prepared rough-hewn rails which went into the unique rail fences of yesteryear.

Today we have picket fences, barbed-wire fences, small mesh and large mesh fences, and electrified ones. All these variations are used for the same purpose - to hedge in restricted areas.

Just as we build or plant hedges around our yards and fields to protect our gardens and crops, so God builds hedges about his children.

The Christian has not been exempted from trials. Many have to suffer hardships, but God has promised we shall not be tempted above that we are able to bear. Job, a perfect and an upright man, was severely tested. But God set a hedge about him. Satan's attacks were limited, and Job was able to praise the Lord in spite of his "burdens and boils."

Prayer: "Lord, how are they increased that trouble me! Many are they that rise up against me. Many there be which say of my soul, There is no help for him in God...But thou, O Lord, art a shield for me; my glory, and the lifter up of mine head."

Thou hast given, O Lord, and Thou has taken away. Still I can not help but praise Thee, for Thy sustenance and loving-kindness. Amen.

Six make dean's list

Five hundred sixty-seven students at Grand Valley State College were named to the Dean's List for the 1985 fall semester. Students must maintain a 3.5 grade point average or higher while earning 15 or more grade point credits.

Listed below are the names of students from around this area who are on the Dean's List.

ALTO: Timothy Dobson, Margo Fergusen, James Miles.
LOWELL: Carla Burrows, Klass Kwant.
SARANAC: Teresa Satterlee.

H&R Block Found David Orozco

$625

"Couldn't have done it without you!"

This year we're pledged to finding more Americans the biggest tax refund they have coming. What can we find for you?

H&R BLOCK

WHERE MORE AMERICANS FIND A BIGGER REFUND.

OPEN EVENINGS THROUGH THE TAX PREPARATION SEASON:
Mondays 10 a.m. - 9 p.m., Tuesdays 10 a.m. - 5:00 p.m.
Wednesdays 10 a.m. - 9 p.m., Thursdays 10 a.m. - 5 p.m.,
Fridays 10 a.m. - 5 p.m. and Saturdays 10 a.m. - 3 p.m.

Phone (616) 897-8947 120 West Main Street, Lowell

ATTEND SERVICES

ALTON BIBLE CHURCH
Lincoln Lake Ave. and Three Mile Rd.
Lowell 897-5648
Sunday School 10:00 A.M.
Morning Worship 11:10 A.M.
Family Bible Hour 7:00 P.M.
Wednesday Ministries 7:00 P.M.
"Applying God's Word to Daily Life and God's Love to Hurting Lives"

MISSIONARY CHURCH
10501 Settlewood Ph. 897-7185
Sunday School 9:45 A.M.
Worship Service 11:00 A.M.
Evening Service 6:00 P.M.
Prayer and Bible Study-7:30 P.M. Wednesdays
GLENN H. MARKS
Foreman Road
897-9110

ADA CHRISTIAN REFORMED CHURCH
7152 Bradfield St., S.E. 676-1698
REV. BRIAN P. BOSSCHER
Morning Worship 9:30 A.M.
Sunday School 11:00 A.M.
Evening Worship 6:00 P.M.

ADA COMMUNITY REFORMED CHURCH
7227 Thornapple River Dr. 676-1032
Pastor: JERRY L. JOHNSON
Morning Worship 10:00 A.M.
Sunday School 11:20 A.M.
Evening Worship 6:00 P.M.
WE INVITE YOU TO MAKE THIS COMMUNITY CHURCH YOUR CHURCH HOME. WELCOME TO ALL

FIRST BAPTIST CHURCH OF ALTO
Corner of 60th Street & Bancroft Avenue
Sunday School 10:00 A.M.
Morning Worship 11:00 A.M.
Jr.-Sr. High Young People 6:30 P.M.
Evening Worship 7:00 P.M.
Wednesday Bible Study 7:00 P.M.
REV. GEORGE L. COON
868-6403 or 868-6912

BETHANY BIBLE CHURCH
3900 East Fulton
REV. RAYMOND E. BEFUS
Morning Worship 9:50 A.M.
(Broadcast 10 A.M. WMAX 1470)
Sunday School 11:15 A.M.
Evening Service 6:00 P.M.
Wednesday Service 7:30 P.M.

CALVARY CHRISTIAN REFORMED CHURCH OF LOWELL
1151 West Main Street - 897-8841
REV. STEPHEN M. ARRICK
Worship Service 10 A.M. & 6 P.M.
Sunday School 11:15 A.M.
Supervised Nursery During All Services

CHURCH OF THE NAZARENE OF LOWELL
201 North Washington Street
Rev. Rick Upcurch
Church School 10:00 A.M.
Morning Worship 11:00 A.M.
Evening Service 6:00 P.M.
Wednesday Mid-Week Service
Jr. Teens, Adults 7:00 P.M.
Nursery-Come & Worship With Us

FIRST CONGREGATIONAL CHURCH OF LOWELL
(Member United Church of Christ)
North Hudson at Spring St. Lowell
897-5906
REV. DAVID HAGENS
Morning Worship 10:00 A.M.
Church School 10:00 A.M.
(Cribbery & Nursery Provided)

FIRST UNITED METHODIST CHURCH OF LOWELL
621 E. Main Street 897-5936
REGULAR HOURS
Morning Worship 9:00 A.M. and 10:45 A.M.,
Church School 9:30 to 10:30 A.M.
REV. WILLIAM AMUNDSEN, MINISTER
Nursery available at both services
Barrier - Free Entrance

GOOD SHEPHERD LUTHERAN CHURCH
Corner of Segwun & Grand River
Morning Worship 8:30 & 11:00 A.M.
Sunday School & Adult Bible Class 9:45 A.M.
JOSEPH FREMER, PASTOR
897-8307

RENT YOUR SPACE TODAY!!
897-9261

SARANAC COMMUNITY CHURCH
(United Church of Christ)
125 Bridge St., Saranac, MI
DIAL-A-PRAYER-642-9659
Morning Worship 10:00 A.M.
Sunday School 11:15 A.M.
ALLEN H. HERMANSADER, INTERIM PASTOR
642-6322

ST. MARY'S CATHOLIC CHURCH
402 N. Amity
MSGNR. JAMES MORAN
NEW HOURS
Saturday Mass 5:30 P.M.
Sunday Mass 9:00 & 11:00 A.M.

FIRST BAPTIST CHURCH OF LOWELL
2275 West Main Street
Sunday School 9:45 A.M.
Morning Worship 11:00 A.M.
Word of Life 5:30 P.M.
Evening Worship 7:00 P.M.
Awana - Wednesday 6:45 P.M.
Wednesday Family Hour 7:30 P.M.
DR. DARRELL WILSON 897-5300

FRIENDSHIP COUNTRY CHAPEL
Old Grange Hall
1019 Grand River Ave.
Sunday Services 10:30 A.M.
Wednesday Bible Study 7:00 P.M.
BOB ROUSH, PASTOR
897-7489

Grapplers dominate tourney, win conference title

The 1985-86 Lowell Wrestling Team completed a perfect 18-0 season last Thursday against East Grand Rapids, winning with a score of 63 to 6. There were only two other undefeated seasons in Lowell history with the last one being in the 1976-77 season.

Wrestling for Lowell at 98 lbs. was Trevor Tyler who pinned East's Matt Barrera. At 105 lbs., Lowell's Carl Pratt pinned East Grand Rapid's Tavin Hendrick. At 112, Brett Nagy of Lowell pinned Steve Rikkers. At 119, Mike Rivers of Lowell pinned East's Jamie McGowan. At 126, Lowell's Chad Blasher won by forfeit. At 132, Mike Barnes of Lowell won 10 to 7 over East's Tom Kerwin. At 138, Tony Huver of Lowell won by technical fall, 15-0, over EGR's Mike Hineline. At 145, Matt Nauta won 20 to 7 over East's Tom Walker. At 155, Lowell's Brett Kirby won 17 to 5 over Dirk Drieborg. At 167, Mike Nugent of Lowell won 18 to 11 over East's Aaron Cline. At 185, Lowell's Tom Nugent pinned East's Steve Kolster. At 198, East's Dave Wiener won by forfeit. Finally, in the Heavyweight division, Lowell's Jim Johnson pinned East's Rich McColl, raising the final score to 63 to 6. With the perfect season came many records.

One of the records that was set was a dual pin record. After last Thursday, the Grapplers had 156 pins in the 18 duals that they had wrestled.

On Saturday, the Grapplers went to Wyoming Rogers for the Conference Tournament. By the end of the day, the O-K White Conference Championship belonged to The Lowell Wrestling team with an astounding 221 1/2 points. In second place was Northview with 141 1/2 points, followed by Sparta with 118 1/2 and Forest Hills Central with 91 1/2 points.

The Arrows had four individual champions, which included Carl Pratt at 105 lbs., Tony Huver at 138 lbs., Matt Nauta at 145 pounds, and Tom Nugent at 185 lbs. Taking seconds were Brett Nagy at 112 lbs., Brett Kirby at 155 lbs., Mike Nugent at 167, Brian Fox at 198, and Jim Johnson in the heavyweight division. Taking third places were Trevor Tyler at 98 lbs., Mike Rivers at 119 and Kyle Gildea at 132.

Taking fourth place was Chad Blasher at 126 lbs. The Arrows are proud that all 13 wrestlers placed in the tournament and that they had 21 pins out of 40 matches.

Congratulations go to Carl Pratt on joining an elite group of wrestlers with 100 career wins. The only other wrestlers with 100 wins are John Wilder, the assistant coach, and Tony Huver.

Next Saturday, the Arrows will travel to East Grand Rapids again for the District tournament in order to qualify for the Regionals. The tournament starts at 11:00 A.M. Cost is $2.00. Good Luck Arrows!



PROBLEMS WITH THE PROSTATE

In our next two columns, we'll discuss some of the common problems associated with the prostate gland. In the young man, the prostate performs its function without a hitch, but as we age it can cause considerable problems. It is estimated that by age 70, approximately half of all men will have an enlarged prostate, and that a significant number of these prostate glands may be cancerous.

The prostate is located at the outlet of the bladder, or bladder neck. The urethra (the outflow tube from the bladder to the penis) passes through the prostate. The important point here is that the urethra is completely surrounded by the prostate. Imagine a straw passing through the center of an apple and you'll see the relationship. The prostates' primary function is to produce semen, which helps transport sperm during ejaculation.

As the male ages, the prostate gradually enlarges and may cause obstruction of the urethra. This is usually a very slow process, taking years to develop. This is called benign prostatic hypertrophy. When the prostate enlarges it causes a narrowing of the urethra which can present as a weak stream during urination, frequent urination, difficulty in starting urination, and several trips to the bathroom at night. The bladder may not be able to empty completely after urination, due to the outflow obstruction, which can lead to bladder infections or stone formation. In cases that have been allowed to progress, acute urinary retention may occur. This happens when the bladder cannot empty at all. A catheter must be passed up the urethra to drain the bladder.

Diagnosis of Benign Prostatic Hypertrophy is made in your doctor's office by a rectal examination. The doctor will be able to feel the enlarged prostate with his gloved hand. A urinalysis (examination of the urine under the microscope) will usually be performed to rule out infection. The doctor will order an Intravenous Pyelogram (IVP) which is an X-ray of the kidneys, ureters, and bladder taken after injection of dye into an arm vein.

Treatment of Benign Prostatic Hypertrophy is usually surgical. A urologist will pass a thin scope into the urethra and resect the obstructing tissue. Sometimes lasers are used. This usually requires hospitalization for a couple of days. After surgery, most men will be able to resume their sexual activities. Although erection is maintained, ejaculation will usually not be seen because the ejaculate will pass back into the bladder.

Arrows rout Kenowa

The Lowell Junior Varsity split a pair of games last week. In a Tuesday night contest, a fine comeback effort fell short as Forest Hills Central held on for a 57-56 win. Ken Nelson led the comeback with an aggressive defense. He finished the night with 9 steals and led the scoring attack with 24 points. Paul Stroosnyder added 6 steals and also tossed in 16 points.

On Friday night, the Red Arrows came out hot and jumped to a 15 point first-half lead, then held on for a 61-57 win over Kenowa Hills. Fred Heeringa led a balanced scoring attack with 14, while pulling down 6 rebounds. Stroosnyder and Dan Byrne were next with 12 each, followed by Rob Burritt with nine. Also breaking into the scoring column were Nelson, Matt Quada, Nick Tap and David Hopkins.

The team's record now stands at 7-8.

Icers skating well

The Lowell High School Hockey team lost to Grandville 12-6 on Thursday, February 6. The Red Arrows were simply unable to contain Chris Sarjeant, the Bulldogs' leading scorer. Sarjeant recorded nine goals and three assists in the victory.

Lowell was paced by two goals from Matt Vredenburg and Scott Whaley and single goals by Darl DeCator and Eric Schwamberger.

The hockey team defeated Northview 8-5 on Saturday, February 8. After falling behind 3-1 in the first period, the Arrows stormed back with five second period goals. DeCator, Whaley and Scott Fosburg each scored two goals. Marty Vredenburg and Chris Anderson rounded out the scoring with one goal apiece. Eric Schwamberger had five assists in the game.

The victory brings the season record to 8-11-1.

Freshmen beat Belding

The Lowell Red Arrow Frosh Roundballers are 1-2 for their last three outings, bringing their record to 5-10 for the season.

The freshmen got past Belding on January 27 by a score of 49-42. Brian Garion was the team point leader with 14, with 8 of those in the fourth quarter. Pete Kemp, Tony Nauta and Erik Fulkerson each chipped in eight points.

On January 31 the squad played Northview at home, but came up on the short end of a 61-46 score. Erik Fulkerson led Arrows scorers with 16 points, hitting on 6 of 8 free throws. Tony Nauta scored 14 points and grabbed seven rebounds. Pete Kemp had six assists.

The freshmen traveled to Kenowa Hills last Friday, and lost a close 54-52 contest to the Knights. Tony Nauta had a good game scoring 14 points and pulling down 10 rebounds. Pete Kemp was Lowell's high scorer with 15 points and six assists.

The freshmen play at Ionia as we go to press on Tuesday, and host Sparta on Friday.

ROYAL NEIGHBORS OF AMERICA SUPREME OFFICE ROCK ISLAND, ILL.

COMPLETE FRATERNAL LIFE INSURANCE PROTECTION FOR THE ENTIRE FAMILY
IRA's Available-Highly Competitive Interest Rates

Contact
RICHARD "MAC" MCUMBER
District Deputy
6200 Adacroft Dr. SE
Grand Rapids, Mich. 49506
Phone: 616-676-9554

CITY OF LOWELL
1985 TAX NOTICE

The last day to pay 1985 WINTER TAXES without penalty will be FRIDAY, FEBRUARY 14, 1986. Beginning February 15, 1986 a 3% PENALTY WILL BE ADDED TO ALL WINTER TAXES.

SUMMER TAXES paid after February 14, 1986 will be subject to an additional 3% penalty. THE TOTAL PENALTY FOR ALL SUMMER TAXES RECEIVED OR POSTMARKED AFTER MIDNIGHT FEBRUARY 14, 1986 WILL BE 9%. AN ADDITIONAL 1% per month penalty is added on the 1st of each subsequent month.

City offices are open Monday thru Friday from 8:00 a.m. to 5:00 p.m.

Judy L. Noonon
City Treasurer

c-11-12-13

LEGAL NOTICES

SOLICITATION OF BIDS

The Kent County Purchasing Department is soliciting bids for the item(s) listed below. Detailed specifications are available at the Purchasing Office Room 227, County Administration Building, 300 Monroe Ave., N.W., Grand Rapids, MI 49503. The bids will be publicly opened in the Purchasing Office at the time designated below. The County reserves the right to accept or reject any or all bids as it deems to be in its best interests.

Bid For: Platemaker - To be received by Mon., 2-24-86 @ 2:00 p.m.

Bid For: Pre-fabricated Office. To be received by Tues., 2-18-86 at 9:00 a.m.

Bid For: 1,000 G.P.M. Pumper. To be received by Fri., 2-28-86 at 2:00 p.m.

Bid For: 1,250 G.P.M. Pumper. To be received by Fri., 2-28-86 at 2:00 p.m.

Bid For: Trash Removal. To be received by Fri., 2-21-86 at 10:00 a.m.

RICHARD PLATTE
COUNTY CONTROLLER

Greenland is the world's largest island.

STATE OF MICHIGAN
IN THE
PROBATE COURT
FOR THE
COUNTY OF KENT
PUBLICATION NOTICE
DECEASED - TESTATE
APPOINTMENT - CLAIMS
DETERMINATION OF HEIRS
FILE NO. 86-143,122-SE
Estate of CATHERINE J. PICKARD, Deceased.

TAKE NOTICE: On March 6th, 1986 at 10:00 A.M., in the probate courtroom, Grand Rapids, Michigan, before Hon. A. Dale Stoppels/Donald J. DeYoung Judge of Probate, a hearing will be held on the petition of Timothy J. Conroy that Randall Cole be appointed Personal Representative of the Estate of Catherine J. Pickard who lived at 1431 Griggs, S.E., Grand Rapids, Michigan and who died on July 22, 1983; and requesting also that the will of the Deceased dated September 21, 1982 and codicils dated be admitted to probate.

Further notice is given that the legal heirs at law of said deceased will be determined at this time.

Creditors are notified that copies of all claims against the Deceased must be presented, personally or by mail, to both the Personal Representative and to the Court on or before May 21st 1986. Notice is further given that the estate will then be assigned to entitled persons appearing of record.

February 7, 1985
Timothy J. Conroy
410 Bridge Street, N.W.
Grand Rapids, Michigan
49504
454-4119
C12

City of Lowell
ADVERTISEMENT FOR BIDS

Sealed Bids will be received by the City of Lowell for construction of the Creekside Park Concession Facility at Lowell City Hall, Lowell, Michigan until 2:00 P.M. local time on Wednesday, February 19, 1986 at which time bids will be publicly opened and read aloud. Contract Documents will be available on Friday, February 7, 1986 at Fishbeck, Thompson, Carr & Huber, Inc., 6090 E. Fulton, Ada, Michigan.
C-12/13

VERGENNES TOWNSHIP
NOTICE
PUBLIC HEARING

The Vergennes Township Planning Commission will hold a Public Hearing to consider amending the Zoning Ordinance. The Meeting will be held on Tuesday, March 4, 1986 at the Vergennes Township Hall, 12625 Bailey Drive at 8:00 P.M.

Purpose of the Hearing will be the proposal to amend "R-A" Rural-Agricultural to clarify the intent to include all types of livestock and poultry production and to adopt requirements for Satellite Dish Antennas in the township.

Jean Hoffman
Vergennes Clerk
C13&15

LAST DAY OF REGISTRATION

SCHOOL ELECTION

NOTICE OF LAST DAY OF REGISTRATION OF THE ELECTORS OF LOWELL AREA SCHOOLS KENT AND IONIA COUNTIES, MICHIGAN

TO THE ELECTORS OF THE SCHOOL DISTRICT:

Please Take Notice that the Board of Education of Lowell Area Schools, Kent and Ionia Counties, has called a special election to be held in the School District on Monday, March 24, 1986.

TAKE NOTICE that the following proposition will be submitted at the special election:

I. MILLLAGE RENEWAL PROPOSITION

Shall the limitation on the amount of taxes which may be assessed against all property in Lowell Area Schools, Kent and Ionia Counties, Michigan, be increased by 22.2 mills ($22.20 on each $1,000.00) on state equalized valuation for a period of 5 years, 1986 to 1990, inclusive, for the purpose of providing additional funds for operating purposes (this being a renewal of 22.2 mills for operating purposes which expired with the 1985 tax levy)?

II. ADDITIONAL MILLAGE PROPOSITION

Shall the limitation on the amount of taxes which may be assessed against all property in Lowell Area Schools, Kent and Ionia Counties, Michigan, be increased by 0.7 mill ($0.70 on each $1,000.00) on state equalized valuation for a period of 5 years, 1986 to 1990, inclusive, for the purpose of providing additional funds for operating purposes (this being a separate proposal in addition to the increase submitted in Proposition I at this same election)?

THE LAST DAY ON WHICH PERSONS MAY REGISTER WITH THE APPROPRIATE CITY OR TOWNSHIP CLERKS, IN ORDER TO BE ELIGIBLE TO VOTE AT THE SPECIAL ELECTION CALLED TO BE HELD ON MONDAY, MARCH 24, 1986, IS MONDAY, FEBRUARY 24, 1986. PERSONS REGISTERING AFTER 5 O'CLOCK, P.M. ON MONDAY, FEBRUARY 24, 1986, ARE NOT ELIGIBLE TO VOTE AT THE SPECIAL SCHOOL ELECTION.

Persons planning to register with the respective city or township clerks must ascertain the days and hours on which the clerks' offices are open for registration.

This Notice is given by order of the Board of Education of Lowell Area Schools, Kent and Ionia Counties, Michigan.

Sandra Nagy
Secretary, Board of Education
C13-14

The Bowling Corner

By Jay Michaels

It seems like I'm always running late for something. This week I'm already two days behind, and it's only Monday. Where does the time go? Okay, first things first. The "Snow Bowl" ended on January 26th, and after carefully checking the figures, here is the final standings:

1st – Mary Donnelly & Cliff Geluso, Grand Rapids, 1356
2nd – Dennis Bauman & Rick Schall, Grand Rapids, 1352
3rd – Boyd Morrow & David Smith, Greenville, 1306
4th – Doug Stevens & Tony Borrello, Grand Rapids, 1293
5th – Mary Donnelly & Dennis Bauman, Grand Rapids, 1293
6th – David Bigelow & Tom Morrow, Greenville, 1286
7th – Linda Colburn & Judy Neels, Lowell, 1285
8th – Jeannie Baylis & Ted Catlin, Ionia, 1283
9th – Jack & Judy Farrell, Ionia, 1273
10th – Linda Colburn & Evelyn Moore, Lowell, 1272

A total of 148 teams took part in the 1st "Snow Bowl", with entries from as far away as Saginaw. 46 teams will cash, along with the 5 special prizes for High Game, Series, etc. Two special ABC awards were earned during the tournament, Ben Ayers of Lowell rolled a triplicate 172, and Jack Farrell of Ionia went 105 pins over his 144 average for a Century patch with a super 249 game. Next years' event will be extended by one month, beginning in November, with special prizes awarded for squads during the first five weekends.

72 of my faithful readers took time to answer the 1st Annual Readers' Poll, and the results are as follows:
67 readers claimed the ABC/WIBC had their best interest at heart as a bowler. All 72 readers said the Bowling Corner kept them informed (THANK YOU). All 72 have also bowled in at least one tournament in the past year. 48 readers would like more technical advice in The Bowling Corner. The mean average of those who responded to the poll is 137. 53 readers participate in two or more leagues a week. All 72 readers know about bowling etiquette and practice it on the lanes. Only 37 readers knew how heavy a bowling pin is. (3 lbs. 6oz, minimum.) 49 readers do not require their favorite lanes have a liquor license. 63 readers felt we should honor a men's and women's All-City team. Earl Anthony was voted the greatest male bowler of all time, while Marion Ladewig was voted the top female bowler of all time. 33 people feel their favorite center could be cleaner and more comfortable. 19 readers want the lanes "blocked" to improve scores, while 17 readers weren't sure, and the rest of the readers feel the lanes shouldn't be. All 72 readers would be upset if they were denied an award by ABC/WIBC. Earl Anthony was also voted the best TV commentator for the Pro Bowlers Tour by a 41-31 margin. And one reader feels that Nelson Burton Jr. is a "hunk". All 72 readers felt that our sport hasn't become overpriced, yet. And finally, our readers felt that more family type events should be promoted in their favorite bowling center.

Well, there it is sports fans, the results of the 1st Annual Bowling Corner Readers' Poll; hope you learned something from it. I know I sure did. Next week I'll have the official results and standings for the Lowell Women's Association's City Tournament that was just completed this past weekend. And don't forget to enter Lowell Lanes 10 Game Mini-Marathon this coming Saturday. Remember, entries must be in no later than tomorrow at closing. Call Jack, Tom, or Helen at 897-8443 to reserve your spot. Hey, it's only $20 buck-a-roos, and who knows? You might walk away a champion. Till next time, GO BOWLING AND TAKE ALONG THE FAMILY!

City Honor Roll

MEN		WOMEN	
Chris VanDyke (LL)	256-646	Kim Sower (LL)	232-639
Frank Fox (LL)	226-639	Linda Colburn (LL)	205-594
John Dunn (LL)	239-638	Bev Traub (AL)	245-593
Mike Murphy (LL)	233-633	Kay Nelson (AL)	232-586
Dave Adrianse (LL)	214-630	Linda Colburn (AL)	199-581
Jim Barnhart (LL)	219-624	Glenna Wesley (LL)	225-578
Chris VanDyke (LL)	233-622	Joy Hoover (LL)	212-578
Dave Adrianse (LL)	235-616	Gloria Harrall (LL)	219-573
Mike Murphy (LL)	213-613	Sherri VanPutten (LL)	211-572
Art Merklinger (AL)	220-610	Nancy Sherman (LL)	214-568
Ron Nead (AL)	220-610	Marilyn Nickless (AL)	200-564
Ron Nead (LL)	220-606	Lori Drayton (LL)	214-564
Ray Jones (AL)	233-605	Barb Shelar (LL)	213-561
Mark McGinn (LL)	208-602	Jean Jeltema (AL)	198-559
		Sue Jones (LL)	190-559
		Elaine Howland (LL)	201-557
		Linda Colburn (AL)	197-555
		Betty Racine (LL)	199-554
		Connie Roth (LL)	203-554
		Jean Jeltema (LL)	196-551
		Dorothy Dougherty (LL)	207-551
		Linda Colburn (AL)	207-550
		MaeDean Alexander (LL)	194-547
		Delores Bencker (LL)	194-547
		Sandy Videan (AL)	211-546
		Elsie Copron (AL)	210-545
		Sandy Videan (LL)	192-545
		Karen Haskins (LL)	183-545
		Cindy Sherman (LL)	197-544
		Nancy Sherman (AL)	197-544
		Linda Craig (AL)	187-543
		Sharon Adgate (AL)	199-542
		Dorothy Dougherty (AL)	184-541

LEGEND:
(LL) Lowell Lanes
(AL) Legion Lanes

Happy Birthday!

FEBRUARY 12: Peg Stanford, Al Pursley, Scott Burkett, Sandy Alberts, Andrew Anderson, Jennifer Oesch.

FEBRUARY 13: Jim Kehoe, Jack Richards.

FEBRUARY 14: Carol Leyman, Mary Jamison, Brandy Bouck, Michael Tschirhart, Glenn Yeiter, Floyd Yeiter, Heather Claypool, John Desser.

FEBRUARY 15: Lesley Murphy, Merit Kathan, Louis Ebling.

FEBRUARY 16: Tracy Davis, Todd Johnson.

FEBRUARY 17: Ken Hall, Jr., Rheta Johnson, Chris Hodges, Justin Stanford.

FEBRUARY 18: Richard Claypool, Courtney Phillips

The Grand Valley Ledger's . . .

TV

LISTING MAGAZINE

- Features Complete Listings of Lowell Cable TV Channels On A Daily Basis.
- Special Sports Listings
- Special Daily Movie Listings
- Listings Coincide With Numbers On Your Tuner
- Complete & Easy To Use

WWMT	Kalamazoo, MI	3	
WUHQ	Battle Creek, MI	41	
WXMI	Grand Rapids, MI	17	
WLNS	Lansing, MI	6	
WFSL	Lansing, MI	47	
WOTV	Grand Rapids, MI	8	
WILX	Jackson, MI	10	
WGVC	Allendale, MI	35	
WKAR	E. Lansing, MI	23	
WZZM	Grand Rapids, MI	13	
HBO	Home Box Office		[HBO]
WTBS	Atlanta, GA		
CINEMAX	Cinemax		[MAX]
USA	USA Network		
DISNEY	Disney		
CBN	CBN Cable Netwrk		
WGN	Chicago, IL		
ESPN	Sports Network		
CNN	Cable News Ntwrk		
NICK	Nickelodeon/A&E		

CONTAINS LISTINGS FOR FRIDAY, FEBRUARY 14 THRU THURSDAY, FEBRUARY 20, 1986

Gil Gerard (L.) stars as a kidnapped police sergeant who is rescued by his 14-year-old martial-arts expert "son" (Ernie Reyes, Jr.) in "The Last Electric Knight," the episode of "The Disney Sunday Movie" airing Sunday, Feb. 16 on ABC.

REMODELING SALE!

Many, Many More Items On Sale
Some Quantities Are Limited, So Hurry!

LIGHT BULBS...40-60-75-100 w., 4-pk.
NITE LITE BULB...2 Pk.
Your Choice... $1.00

POLYESTER BED PILLOWS
Reg. $5.99
White, standard size. Non-allergenic & durable. Evolution tick.
Sale.... $4.00 ea.
Queen Size $5.00

FLOWER & VEGETABLE SEEDS
All of your favorite flowering or vegetable plants come to life at this great value!
10 / $1.00

POLY-FIL FIBER FILLER
12 oz. bag. Great for home craft projects
Reg. $1.99
Sale... 2 / $3.00

10-PACK TUBULAR HANGERS or DRIP-DRY HANGERS
Your Choice... $1.00 pack

COLORING BOOK ASSORTMENT
Asst. coloring books with fun-to-color pages that include activities.
Value of 79¢ ea. 4/$1.00

STORAGE BOXES
24"x13"x10" storage box. Store under the bed or 26"x12"x5" size in wood grain.
$1.00 ea.

OPEN WEDNESDAYS 'TIL 8:00 P.M.

LAMBERT VARIETY
123 W. MAIN, LOWELL MI 49331 • PH. 897-9918
WE'RE YOUR HOMETOWN DIME STORE MEETING YOUR VARIETY OF NEEDS
Hours: Monday thru Saturday 9 till 6
Ends Feb. 15

FRIDAY

FRIDAY 2/14/86

MORNING

6:15 19 [MAX] MOVIE: 'Alice Adams'
6:30 16 [HBO] Emma & Grandpa
26 SportsCenter
7:00 16 [HBO] Berenstain Bears' Comic Valentine (CC)
8:00 16 [HBO] MOVIE: 'St. Helens'
19 [MAX] MOVIE: 'Ada'
9:00 26 College Basketball: Old Dominion at Virginia Commonwealth
10:00 16 [HBO] MOVIE: 'Brother from Another Planet' (CC)
19 [MAX] MOVIE: 'Karate Kid' (CC)
23 MOVIE: 'From Disney, With Love'
10:05 17 MOVIE: 'Three Hundred Miles for Stephanie' A policeman promises God to run the 320 miles between San Antonio and the Shrine of San Juan de los Lagos in the hope that his brain-damaged daughter might be spared. Tony Orlando, Peter Graves, Gregory Sierra. 1980.
11:00 26 Revco's World Class Women
11:30 26 Mazda SportsLook

AFTERNOON

12:00 16 [HBO] MOVIE: 'Iceman'
21 MOVIE: 'Bogie' Humphrey Bogart attempts to balance his tough-guy screen image with his gentler off-screen personality. Kevin O'Connor, Kathryn Harrold, Richard Dysart. 1980.
12:30 7 47 MOVIE: 'April in Paris' A State Department employee becomes involved with a chorus girl. Doris Day, Ray Bolger, Claude Dauphin. 1953.
19 [MAX] MOVIE: 'Love Me or Leave Me'
26 ESPN's Speedweek
1:00 23 MOVIE: 'Blithe Spirit'
24 Mother/Daughter Pageant
26 College Basketball: Maryland at North Carolina State
1:05 17 MOVIE: 'The Deadly Hunt' A young couple become the target of two professional assassins. Tony Franciosa, Peter Lawford, Anjanette Comer. 1971.
2:00 16 [HBO] MOVIE: 'Android'
2:30 19 [MAX] MOVIE: 'Hambone and Hillie'
3:00 26 BMX World Championship
3:30 16 [HBO] Emma & Grandpa
4:00 16 [HBO] MOVIE: 'The Mysterious Stranger'
19 [MAX] MOVIE: 'The Westerner'
26 AWA Wrestling
5:30 16 [HBO] Berenstain Bears' Comic Valentine (CC)
26 Tennis Magazine

EVENING

6:00 3 3 4 41 6 6 8 8 10 10 13 13 News
5 17 Little House on the Prairie
7 47 Too Close for Comfort
11 35 MacNeil-Lehrer Newshour
12 23 Marketing
16 [HBO] MOVIE: 'The Main Event'
19 [MAX] MOVIE: 'Ada'
21 USA Cartoon Express
24 Green Acres
25 Good Times
26 Mazda SportsLook
29 Mr. Wizard's World
6:05 17 Andy Griffith
6:30 3 3 6 6 CBS News
4 41 13 13 ABC News
7 47 Alice
8 8 NBC Nightly News
10 10 NBC News
12 23 Nightly Business Report
23 Adventures of Ozzie and Harriet
24 The Rifleman
25 Jeffersons
26 Mark Sosin's Salt Water Journal
27 Showbiz Today
29 NICK Rocks
6:35 17 Carol Burnett
7:00 3 3 Entertainment Tonight
4 41 $100,000 Pyramid
5 17 Buck Rogers
6 6 Three's Company
7 47 Hollywood Valentines
8 8 Price Is Right
10 10 13 13 Wheel of Fortune
11 35 Nightly Business Report
12 23 MacNeil-Lehrer Newshour
21 Wild, Wild World of Animals
23 Disney's Legends and Heros
24 Alias Smith and Jones
25 Barney Miller
26 SportsCenter
27 Moneyline
29 You Can't Do That on TV
7:05 17 Mary Tyler Moore
7:30 3 3 New Newlywed Game
4 41 $1,000,000 Chance of a Lifetime
6 6 M*A*S*H
8 8 Sale of the Century
10 10 13 13 Jeopardy
11 35 Profiles of Nature
21 Radio 1990
25 Bob Newhart
26 AWA Wrestling
27 Crossfire
29 Dangermouse
7:35 17 Sanford and Son
8:00 3 3 6 6 The Twilight Zone
4 41 13 13 Webster (CC)
5 17 Dempsey and Makepeace
7 47 Solid Gold Countdown '85
8 8 10 10 Disney's DTV/Valentine's Day Special
11 35 12 23 Washington Week in Review (CC)
16 [HBO] MOVIE: 'Too Scared to Scream'
19 [MAX] MOVIE: 'Karate Kid' (CC)
21 TNT
24 Doris Day's Best Friends
25 MOVIE: 'The Beastmaster' A young man who can communicate with animals sets out to avenge his father's murder. Marc Singer, Tanya Roberts, Rip Torn. 1982.
27 Prime News
29 MOVIE: 'The Waterfall' A young woman, shattered by her failed marriage, falls in love with the glamorous race-driver husband of her best friend. Robin Ellis, Lisa Harrow. 1981.
8:05 17 MOVIE: 'The Last Train from Gun Hill' A sheriff must fight off an entire town to bring a young killer to justice. Kirk Douglas, Anthony Quinn, Carolyn Jones. 1959.
8:30 4 41 13 13 Mr. Belvedere (CC)
11 35 12 23 Wall Street Week
23 Mousterpiece Theater
24 Flipper
26 Top Rank Boxing from Atlantic City, NJ
9:00 3 3 6 6 Dallas (CC)
4 41 13 13 MOVIE: 'Best Friends' (CC) Trouble starts when a happily unmarried couple decides to wed and visit their families. Burt Reynolds, Goldie Hawn, Barnard Hughes. 1982.
5 17 MOVIE: 'GI Blues' Three G.I.'s form a musical combo while stationed in Germany. Elvis Presley, Juliet Prowse, Robert Ivers. 1960.
8 8 10 10 Knight Rider In Stereo.
11 35 Michigan Journal
12 23 Off the Record
21 Friday Night Boxing Tape Delayed.
23 MOVIE: 'The Love Bug'
24 700 Club
27 Larry King Live
9:30 11 35 Off the Record
12 23 MSU Magazine
10:00 3 3 6 6 Falcon Crest (CC)
7 47 Quincy
8 8 10 10 Miami Vice In Stereo.
11 35 West Michigan Week
12 23 Price
16 [HBO] MOVIE: 'Purple Hearts'
24 CBN News Tonight
25 News
27 Evening News
10:05 17 NBA Basketball: Boston at Portland
10:15 19 [MAX] MOVIE: 'Firestarter' (CC)
10:30 11 35 McLaughlin Group
24 To Be Announced
29 Shortstories
11:00 3 3 6 6 8 8 10 10 13 13 News
4 41 M*A*S*H
5 17 Leave It to Beaver
7 47 Odd Couple
11 35 Sportsweek
12 23 MOVIE: 'Von Ryan's Express' An American Air Force colonel leads a group of prisoners of war in taking control of a Nazi freight train. Frank Sinatra, Trevor Howard, Brad Dexter. 1965.
21 Night Flight
23 MOVIE: 'The Importance of Being Earnest'
24 Man from U.N.C.L.E
25 WKRP in Cincinnati
26 College Basketball: Oregon State at Washington
27 Moneyline
29 New Orleans Now
11:30 3 3 6 6 Magnum, P.I. (R).
4 41 High School Basketball: Grand Rapids Catholic vs. Ottowa Hills
5 17 MOVIE: 'The Octagon' A retired kung fu champ goes back into action to combat a secret order of Oriental killers. Chuck Norris, Lee Van Cleef. 1980.
7 47 Hawaii Five-0
8 8 10 10 The Tonight Show In Stereo.
11 35 Masterpiece Theatre: Lord Mountbatten: The Last Viceroy (CC) Part 3 of 6
13 13 Three's Company
25 Trapper John, M.D.
27 Sports Tonight
12:00 13 13 Hogan's Heroes
16 [HBO] MOVIE: 'Songwriter' (CC)
24 Best of Groucho
27 Newsnight
29 MOVIE: 'The Waterfall' A young woman, shattered by her failed marriage, falls in love with the glamorous race-driver husband of her best friend. Robin Ellis, Lisa Harrow. 1981.
12:15 19 [MAX] MOVIE: 'Vanessa'
12:20 17 Night Tracks In Stereo.
12:30 7 47 INN News
8 8 10 10 Friday Night Videos In Stereo.
13 13 ABC News Nightline
24 Bill Cosby Show
25 MOVIE: 'Let's Do It Again' Two workers bilk professional gamblers to save their financially troubled lodge. Sidney Poitier, Bill Cosby, Jimmie Walker. 1975.
1:00 7 47 MOVIE: 'The Beastmaster' A young man who can communicate with animals sets out to avenge his father's murder. Marc Singer, Tanya Roberts, Rip Torn. 1982.
13 13 Eye on Hollywood
24 Dobie Gillis
26 World Cup Skiing
27 Crossfire
1:30 4 41 Ebony/Jet Showcase
5 17 The Saint
13 13 News
24 Father Knows Best
27 Newsnight Update
1:35 19 [MAX] MOVIE: 'Police Academy' (CC)
1:40 16 [HBO] MOVIE: 'Videodrome'
2:00 8 8 News
24 700 Club
26 Mazda SportsLook
2:30 26 SportsCenter
27 Sports Latenight
29 Shortstories
3:00 21 Night Flight (R).
24 MOVIE: 'Madonna's Secret' The sister of a murdered model sets out to find the murderer. Francis Lederer, Gail Patrick, Ann Rutherford. 1946.
25 Comedy Break
26 1985 Senior PGA Tour Highlights
27 News Overnight
29 New Orleans Now
3:10 16 [HBO] MOVIE: 'Too Scared to Scream'
3:15 19 [MAX] MOVIE: 'The Formula'
3:30 7 INN News
26 College Basketball: Oregon State at Washington
4:00 25 MOVIE: 'Big Jim McLain' A special agent is assigned to investigate a world-wide terror ring headquartered in Hawaii. John Wayne, James Arness, Hans Conried. 1952.
27 Larry King Overnight
29 Turkey Television
4:30 24 MOVIE: 'Daughter of the Jungle' A pilot rescues a long lost American heiress and her multimillionaire father from the wilds. Lois Hall, James Cardwell. 1948.
4:55 16 [HBO] MOVIE: 'Brother from Another Planet' (CC)

FRIDAY'S MOVIES

FRIDAY 2/14/86

6:15AM 19 [MAX] — 'Alice Adams'
8:00AM 16 [HBO] — 'St. Helens'
19 [MAX] — 'Ada'
10:00AM 16 [HBO] — 'Brother from Another Planet' (CC)
19 [MAX] — 'Karate Kid' (CC)
23 — 'From Disney, With Love'
10:05AM 17 — 'Three Hundred Miles for Stephanie'
12:00PM 16 [HBO] — 'Iceman'
21 — 'Bogie'
12:30PM 7 47 — 'April in Paris'
19 [MAX] — 'Love Me or Leave Me'
1:00PM 23 — 'Blithe Spirit'
1:05PM 17 — 'The Deadly Hunt'
2:00PM 16 [HBO] — 'Android'
2:30PM 19 [MAX] — 'Hambone and Hillie'
4:00PM 16 [HBO] — 'The Mysterious Stranger'
19 [MAX] — 'The Westerner'
6:00PM 16 [HBO] — 'The Main Event'
19 [MAX] — 'Ada'
8:00PM 16 [HBO] — 'Too Scared to Scream'
19 [MAX] — 'Karate Kid' (CC)
25 — 'The Beastmaster'
29 — 'The Waterfall'
8:05PM 17 — 'The Last Train from Gun Hill'
9:00PM 4 41 13 13 — 'Best Friends' (CC)
5 17 — 'GI Blues'
23 — 'The Love Bug'
10:00PM 16 [HBO] — 'Purple Hearts'
10:15PM 19 [MAX] — 'Firestarter' (CC)
11:00PM 12 23 — 'Von Ryan's Express'
23 — 'The Importance of Being Earnest'
11:30PM 5 17 — 'The Octagon'
12:00AM 16 [HBO] — 'Songwriter' (CC)
29 — 'The Waterfall'
12:15AM 19 [MAX] — 'Vanessa'
12:30AM 25 — 'Let's Do It Again'
1:00AM 7 47 — 'The Beastmaster'
1:35AM 19 [MAX] — 'Police Academy' (CC)
1:40AM 16 [HBO] — 'Videodrome'
3:00AM 24 — 'Madonna's Secret'
3:10AM 16 [HBO] — 'Too Scared to Scream'
3:15AM 19 [MAX] — 'The Formula'
4:00AM 25 — 'Big Jim McLain'
4:30AM 24 — 'Daughter of the Jungle'
4:55AM 16 [HBO] — 'Brother from Another Planet' (CC)

Grasshoppers "sing" by rubbing their legs together, or against their tough wing covers.

Alaska gets the least sunshine of any of the 50 states.

ART'S
RADIO — TV SERVICE
Complete Repair Of
TVs - Radios - Antennas - Etc.
Phone 897-8196
104 E. Main, Lowell

BUSINESS DIRECTORY 897-9261

ACCOUNTING CENTER
John J. Richards, C.P.A.
120 West Main, Lowell
897-8947

BLUE CROCODILE CERAMICS
GRUMBACHER ARTISTS SUPPLIES
OTHER CERAMIC & ARTIST MATERIALS
GREENWARE CLASSES
897-5859
508 WEST MAIN LOWELL
Duncan FULL SERVICE RETAILER
• PAINTS • BRUSHES • CANVAS • STAINS • GLAZES • TOOLS • PAPER • BRUSHES

THOMPSON INTERIOR SERVICE
• Carpeting • Linoleum • Wallpaper • Counter Tops
9328 Freeport Ave. Phone 765-5157
Alto, Michigan
Any day or evening by appointment
DARWIN THOMPSON
HOURS: 9-5 Thur. & Fri. Sat 9-3

Quality BODY WORK
Collision Work - To dents, scratches & scrapes. A repaired by experts. Glass installed
INSURANCE WORK - FREE ESTIMATES
No Job too Small Let the Expert Fix Yours
BRISTOL'S BODY SHOP
897-8126

TOWING
SERVING
Ada - Cascade - East Grand Rapids
Forest Hills - Kentwood - Suburban G.R.
'Complete Auto Repair
'Tune Ups 'Brakes
'Starters 'Alternators
'Mufflers
CASCADE HILLS SHELL
949-9805
or call 949-1623
1019 Cascade Rd. S.E. (Cascade Rd. at I-96 Next to Harley Hotel)

THOMET CHEVROLET & BUICK
24 HOUR TOWING SERVICE
1250 W. Main St., Lowell
BUS. 897-9294
BILL ELLISON PH 897-9548

JAY SWIGER WELL DRILLING
"SINCE 1967"
Serving Lowell, Saranac, Ionia, Clarksville, Alto & Ada Area
RESIDENTIAL • COMMERCIAL • AGRICULTURAL
PH. 897-7629
455-1844
10332 Portland Road Clarksville

FRONT ROW VIDEO
1004 W. Main
897-5488
Mon. – Fri. 12 - 9
Sat. – 11 - 9 Sun. – 12 - 7

Paint and Body Shop Supplies
Showboat AUTOMOTIVE SUPPLY, INC.
115 N. Steele Ionia, MI 48848 PH. 527-3190
111 Lafayette Greenville, MI 48838 PH. 754-3661
1450 W. Main St Lowell, MI 49331 PH. (616) 897-9231
AUTO PARTS & ACCESSORIES
Specialists in
Cylinder Head Reconditioning
Engine Block Reconditioning
Piston and Rod Reconditioning
Disc and Drum Brake Service
We Use Only Quality Perfect Circle Parts
PERFECT CIRCLE MACHINE SHOP SERVICE

SATURDAY

SATURDAY 2/15/86

MORNING

5:00 27 Crossfire
29 Route 66
5:20 19 [MAX] Maxtrax
5:30 26 College Basketball: Teams to Be Announced
27 Showbiz Today
6:00 17 CNN Headline News
19 [MAX] MOVIE: 'Champions' (CC)
23 Donald Duck Presents
24 Heritage Singers
27 Daybreak
29 Dangermouse
6:30 3 3 U of M Presents
5 17 Starblazers
13 13 U.S. Farm Report
23 Mousercise
24 Success in Life
25 Superman
27 Business Day
29 NICK Rocks
6:35 17 Between the Lines
7:00 3 3 Dukes of Hazzard
4 41 Romper Room
5 17 It's Your Business
6 6 Robotech
7 47 Dudley Do-Right
10 10 Mighty Mouse / Porky Pig
11 35 Drama: Play Performance Perception
13 13 Bozo's Big Top
16 [HBO] Adventures of Robin Hood
21 Jimmy Swaggart
23 Contraption
24 Money, Money, Money
25 Cartoons
27 Daybreak
29 Powerhouse
7:05 17 Saturday Funnies
7:15 25 Buyer's Forum
7:30 4 41 Super Saturday
5 17 Wall Street Journal Report
6 6 Kids, Inc.
7 47 Underdog
8 8 Muppet Show
23 Welcome to Pooh Corner
24 Catch the Spirit
25 Issues Unlimited
26 SportsCenter
29 Kids Writes
7:35 17 Get Smart
8:00 3 3 6 6 Berenstain Bears
4 41 13 13 Scooby's Mystery Funhouse
5 17 Match Bass Fishing
7 47 Tarzan
8 8 10 10 Snorks
11 35 12 23 Sesame Street (CC)
16 [HBO] MOVIE: 'Adventures of Buckaroo Banzai'
19 [MAX] MOVIE: 'Wonder Man'
21 Alive and Well!
23 Good Morning Mickey!
24 Hour of Power
25 U.S. Farm Report
26 Skating: Seiko America International
29 Out of Control
8:05 17 Championship Wrestling
8:30 3 3 6 6 The Wuzzles (CC)
4 41 13 13 Bugs Bunny/Looney Tunes Hour
5 17 Pet Action Line
8 8 10 10 Gummi Bears
23 Dumbo's Circus
25 Wild Kingdom
29 Belle & Sebastian
9:00 3 3 6 6 Jim Henson's Muppets, Babies & Monsters
5 17 World Wide Wrestling
7 47 Legal Briefs
8 8 10 10 Smurfs
11 35 You and the Law
12 23 Cats and Dogs
21 Second Cash Flo Expo (R).
23 Adventures of Ozzie and Harriet
24 James Robison
25 Garner Ted Armstrong
26 Revco's World Class Women
27 Daywatch
29 Star Trek Cartoon
9:05 17 National Geographic Explorer
9:30 4 41 13 13 Ewoks/Droids Adventure Hour
7 47 House Calls
12 23 Magic of Oil Painting
23 Donald Duck Presents
24 Zola Levitt
25 Minority Business Report
26 Down the Stretch
29 Mr. Wizard's World
10:00 3 3 6 6 Hulk Hogan's Rock 'n' Wrestling
5 17 MOVIE: 'The Fighting Seabees' A tough construction foreman and a navy man work close to the Japanese lines during World War II. John Wayne, Susan Hayward, Dennis O'Keefe. 1944.
7 47 MOVIE: 'Casablanca' The gambling casino explodes soon after an old love walks in with her husband, a French freedom leader fleeing from the Nazis. Humphrey Bogart, Ingrid Bergman, Paul Henreid. 1942.
11 35 Personal Finance
12 23 Square Foot Gardening
16 [HBO] Life on Earth: Compulsive Communicators
19 [MAX] MOVIE: 'Madwoman of Chaillot'
21 Japan Today
23 You and Me, Kid
24 Cisco Kid
25 Charlando
26 Championship Roller Derby
29 Lassie
10:30 4 41 13 13 Super Powers Team: Galactic Guardians
8 8 10 10 Punky Brewster
12 23 Victory Garden
21 Credit Card Millionaire
23 MOVIE: 'The Little Prince'
24 MOVIE: 'Tale of Gold' A friendly horse race wager between a peaceful tribe of Cheyennes and the citizens of a small western town nearly erupts into war. Clayton Moore, Jay Silverheels. 1955.
25 People to People
29 Dennis the Menace
11:00 3 3 6 6 Richie Rich
4 41 13 13 13 Ghosts of Scooby-Doo
8 8 10 10 Alvin & the Chipmunks
11 35 Constitution: That Delicate Balance (CC)
12 23 Presente!
16 [HBO] MOVIE: 'Splash' (CC)
21 Hollywood Insider (R).
25 The World Tomorrow
26 Inside the PGA Tour
29 NICK Rocks
11:05 17 MOVIE: 'The Prisoner of Zenda' An Englishman takes the place of a distantly-related monarch, thereby saving the faltering domain from ruin. Stewart Granger, James Mason, Deborah Kerr. 1952.
11:30 3 3 6 6 Dungeons and Dragons
4 41 13 13 Littles (CC)
8 8 10 10 Kidd Video
12 23 This Old House (CC)
21 Beat the Pros
25 Star Games
26 Tennis Magazine

AFTERNOON

12:00 3 3 6 6 Pole Position
4 41 13 13 ABC Weekend Special: Henry Hamilton, Graduate Ghost (CC) Part 2 of 2 (R).
5 17 MOVIE: 'Sorrowful Jones' A bookie gets involved with racketeers and fixed races in this Damon Runyon story. Bob Hope, Lucille Ball. 1949.
7 47 The Lone Ranger
8 8 Mr. T
10 10 Comment
11 35 Sports Week
12 23 Fiscal Fitness
21 MOVIE: 'My Bloody Valentine' The mayor of a sleepy mining town receives a heart as a valentine gift. Paul Kelman, Lori Heller, Neil Affleck. 1981.
23 Edison Twins
24 Laredo
26 Tennis: 1986 Lipton International Players' Championships
27 Take 2
29 You Can't Do That on TV
12:15 19 [MAX] Crazy About the Movies: Great Screen Movies
12:30 3 3 6 6 Get Along Gang
4 41 America's Top Ten
7 47 Cisco Kid
8 8 Spiderman
10 10 Spectrum
11 35 Victory Garden
12 23 Market to Market
13 13 American Bandstand
23 The Raccoons: A Night to Remember
25 MOVIE: 'The Desperado' Suffering under the administration of Governor Davis, Texas is liberated by the voters and a wanted man. Wayne Morris, Beverly Garland, James J. Lydon. 1954.
29 Little Prince
1:00 3 3 Good Fishing
4 41 Dance Fever
6 6 Happy Days Again
7 47 Wild, Wild West
8 8 10 10 College Basketball: Iowa at Michigan
11 35 Square Foot Gardening
12 23 Play Bridge
16 [HBO] Barbra Streisand: The Broadway Album
19 [MAX] MOVIE: 'Empire Strikes Back' (CC)
23 MOVIE: 'The Apple Dumpling Gang Rides Again'
24 Cimarron Strip
29 Belle & Sebastian
1:10 17 MOVIE: 'Cheyenne Autumn' The Cheyenne Indians return to their native grounds in a struggle that arouses the entire American nation. Richard Widmark, Carroll Baker, James Stewart. 1964.
1:30 3 3 6 6 CBS Sports: International Race of Champions
4 41 Solid Gold
5 17 MOVIE: 'Rear Window' A photographer, who is confined to his apartment, realizes that one of his neighbors may have murdered his wife. James Stewart, Grace Kelly, Thelma Ritter. 1954.
11 35 Cats and Dogs
12 23 MSU Magazine
13 13 Millionaire Maker
29 Lassie
2:00 7 47 Hawaii Five-0
11 35 This Old House (CC)
12 23 Nova: Life's First Feelings (CC)
13 13 WWF Championship Wrestling
16 [HBO] MOVIE: 'Runaway' (CC)
21 MOVIE: 'Friday the 13th' A camp, haunted by a death curse, finds itself under attack by a killer. Betsy Palmer, Adrienne King. 1980.
27 News Day
29 MOVIE: 'Kavik the Wolf Dog' After a championship sled dog is injured, a young boy nurses

CINEMAX® STRIKES AGAIN!
Here comes Cinemax®! The cable TV service that takes you to the best in entertainment. All the time... 24 hours a day. Over 80 features each month – from blockbuster movies to big name classics. Cable TV's most exciting lineup. Without cuts. Without commercial interruptions. Without a doubt.

cinemax ENTERTAINMENT TO THE MAX!
"OWNED BY THE PEOPLE OF LOWELL" LCA TV LOWELL CABLE TELEVISION
LOWELL CABLE TV DEPARTMENT
126 N. Broadway, Lowell
897-8405

COUPON Specials

VALUABLE COUPON
MOTORCRAFT OIL and OIL FILTER SPECIAL
Includes up to 5 quarts of Motorcraft oil, Motorcraft oil filter and installation. Additional oil and filters extra if required.
Repair Order No. ____________
TOTAL SPECIAL PRICE—PARTS and LABOR
$11.95
ANY APPLICABLE TAXES EXTRA. VALID JANUARY-FEBRUARY, 1986

VALUABLE COUPON
WIPER BLADES and SOLVENT SPECIAL
Includes parts and installation of two wiper blade refills and one 32 oz. can of Ford Ultra-Clear windshield washer solution concentrate.
TOTAL SPECIAL PRICE AS DESCRIBED
$6.95
ANY APPLICABLE TAXES EXTRA. VALID JANUARY-FEBRUARY, 1986

LIFETIME SERVICE GUARANTEE
This limited warranty covers vehicles in normal use. And excludes routine maintenance parts, belts, hoses, sheet metal and upholstery.

Harold Zeigler FORD
11979 East Fulton — Lowell, Michigan
Sales: 897-8431 or 897-7934 Service: 897-5335

SATURDAY CONT.

him back to health. Ronny Cox, John Ireland, John Candy. 1980.

2:30 3 3 College Basketball: Louisville at DePaul
4 41 Budweiser Bowling Challenge
6 6 Greatest Sports Legends
11 35 Woodwright's Shop
23 New Animal World: Reptiles of the World
28 Branded
25 MOVIE: 'It Ain't Hay' A champion horse is mistakenly given away. Bud Abbot, Lou Costello, Eugene Pallette. 1943.
3:00 4 41 5 17 12 Pro Bowlers' Tour: BPAA U.S. Open
6 6 Little House on the Prairie
7 47 Battlestar Galactica
8 8 10 10 College Basketball: Georgetown at Villanova
11 35 Magic of Oil Painting
22 23 All Creatures Great and Small
23 Wonderful World of Disney
28 Wild Bill Hickok
29 World Cup Skiing
27 International Hour
3:05 35 [MAX] MOVIE: 'A Rare Breed'
3:30 11 35 Tripods
23 The Rifleman
4:00 5 17 6 6 College Basketball: Minnesota at Michigan State
7 47 Buck Rogers
11 35 MOVIE: 'Doctor Who: Horns of Nimon'
12 23 Masterpiece Theatre: Lord Mountbatten: The Last Viceroy (CC) Part 3 of 6
16 [HBO] MOVIE: 'The Goodbye Girl'
21 Dick Cavett (R).
23 MOVIE: 'Manny's Orphans'
25 Soul Train
29 College Basketball: Virginia at Georgia Tech
27 News Day
28 Standby... Lights! Camera! Action!: Clay Animation
4:05 17 Wild, Wild World of Animals
4:30 3 3 CBS Sports Saturday
4 41 13 13 Wide World of Sports: WBA World Featherweight Championship
19 [MAX] MOVIE: 'Breakin''
24 Wagon Train
4:35 17 Fishin' With Orlando Wilson
5:00 7 47 Star Trek
8 8 10 10 Golf: The Hawaiian Open
12 23 MOVIE: 'Dr. Who: Robots of Death'
21 Saturday Cartoon Express
25 Know Your Heritage
27 Newswatch
29 Livewire
5:05 17 Roland Martin
5:30 11 35 Motorweek
23 Puttin' on the Hits
5:35 23 Motorweek Illustrated
5:45 28 DTV

EVENING

6:00 3 3 6 6 13 13 News
4 41 ABC News
5 17 23 Gunsmoke
7 47 Solid Gold
11 35 Great Depression
16 [HBO] MOVIE: 'Harry and Son'
19 [MAX] MOVIE: 'Westward the Women'
23 Hopalong Cassidy
25 Fame
26 ESPN's Speedweek
29 Out of Control
6:05 19 World Championship Wrestling
6:30 3 3 6 6 CBS News
4 41 What's Happening!!
8 8 News
10 10 NBC Nightly News
12 23 Where Did You Get/ Woman?
13 13 ABC News
23 SportsCenter
25 Showbiz Today
29 Star Trek Cartoon
7:00 3 3 Hee Haw
4 41 Solid Gold
5 17 Star Games
6 6 Talk of the Town
7 47 Dance Fever
8 8 Fame
10 10 Good Fishing
11 35 Newton's Apple (CC)
12 23 Campaigning on Cue: Debates and Political Advertising
13 13 Wheel of Fortune
23 Check It Out! (R).
25 MOVIE: 'Swallows and Amazons'
22 Campbells
25 It's a Living
26 College Basketball: Mississippi State at Kentucky
22 Moneyline
23 Guns of Will Sonnett
25 At the Movies
22 Crossfire
23 Dangermouse
8:00 3 3 6 6 MOVIE: 'The Wizard of Oz' (CC) A young girl from Kansas takes a cyclonic trip into the land of Oz and finds herself following the yellow brick road. Judy Garland, Ray Bolger, Bert Lahr. 1939.
4 41 13 13 The Redd Foxx Show (CC)
5 17 High School Basketball
7 47 Star Search
8 8 10 10 Gimme a Break In Stereo.
11 35 Austin City Limits: Tanya Tucker/Sawyer Brown In Stereo.
12 23 Profiles of Nature
16 [HBO] MOVIE: 'The Mean Season' (CC)
19 [MAX] MOVIE: 'Heaven Help Us'
21 MOVIE: 'Friday the 13th Part II' Terror at Camp Crystal Lake continues as camp counselors are attacked by an unknown killer. Adrienne King, Amy Steel, John Furey. 1981.
24 MOVIE: 'Dakota Incident' Indians attack a stagecoach, with the passengers barely holding their own until they're helped by an Indian brave. Dale Robertson, Linda Darnell, John Lund. 1956.
25 College Basketball: Illinois versus Wisconsin
29 Prime News
30 MOVIE: 'The Rage of Paris' A former actress and a head waiter pool their money to set up a beautiful French girl in a swanky New York hotel to snare a millionaire husband. Danielle Darrieux, Douglas Fairbanks Jr, Mischa Auer. 1938.
8:05 29 Centennial Part 5
8:30 4 41 13 12 Benson (CC) Part 2 of 2
8 8 10 10 The Facts of Life In Stereo.
22 23 Wild America
23 Masterpiece Theater
9:00 4 41 13 12 Fortune Dane (CC) (Premiere)
7 47 FTV
8 8 10 10 The Golden Girls In Stereo.
11 35 Wonder of Western Australia
22 23 Mystery: The Adventures of Sherlock Holmes II (CC)
30 MOVIE: 'Wild Country'
25 College Basketball: Alabama vs. Auburn
27 Larry King Live
9:30 7 47 Mad Movies
8 8 10 10 227 In Stereo.
10:00 3 3 6 6 Airwolf
4 41 13 13 The Love Boat (CC)
5 17 Puttin' on the Hits
7 47 Championship Wrestling
8 8 10 10 Hunter In Stereo.
11 35 MOVIE: 'Fugitive' 1967.
12 23 Austin City Limits: Tanya Tucker/Sawyer Brown In Stereo.
13 [HBO] On Location: Buddy Hackett II-On Stage at Caesar's Atlantic City
19 [MAX] Crazy About the Movies: Great Screen Movies
21 Alfred Hitchcock
23 The Return
25 News
29 Evening News
30 MOVIE: 'Decameron Nights' The beautiful young wife of an older man is pursued by a stormy lover. Joan Fontaine, Louis Jourdan, Binnie Barnes. 1953.
10:05 17 Gunsmoke
10:30 5 17 This Week in Country Music
19 [MAX] MOVIE: 'The Terminator' (CC)
10:40 28 DTV
11:00 3 3 6 6 8 8 10 10 13 13 News
4 41 M*A*S*H
5 17 Tales from the Darkside
7 47 Black Sheep Squadron
11 35 Pallisers
12 23 MOVIE: 'The Quiller Memorandum' An American is assigned by British Intelligence the task of locating the headquarters of a neo-Nazi movement. George Segal, Alec Guinness, Senta Berger. 1966.
16 [HBO] The Hitchhiker: Dead Man's Curve
21 Night Flight
23 MOVIE: 'Devil and Daniel Webster'
29 Success 'n Life
25 Twilight Zone
26 College Basketball: Stanford at California
27 Moneyline
11:05 17 Night Tracks In Stereo.
11:30 3 3 MOVIE: 'The Exorcist' A young girl becomes the victim of demonic possession which commits evil through her. Linda Blair, Max von Sydow, Ellen Burstyn. 1973.
4 41 MOVIE: 'Rio Lobo' After the Civil War, a Union Colonel sets out to take revenge on two traitors. John Wayne, Jorge Rivera, Jennifer O'Neill. 1971.
5 17 MOVIE: 'Play Misty for Me' A radio disc jockey becomes involved with a psychotic woman listener who gradually takes charge of his life. Clint Eastwood, Jessica Walter, Donna Mills. 1971.
6 6 MOVIE: 'Taxi Driver' A man, haunted by the world he sees through the window of his cab, explodes in a one-man crusade against the decadence of New York City. Robert DeNiro, Cybill Shepherd, Jodie Foster. 1976.
8 8 10 10 Saturday Night Live
13 13 Dick Clark's Nitetime
16 [HBO] MOVIE: 'Christine' (CC)
24 John Ankerberg
25 Lifestyles of the Rich and Famous
29 Sports Tonight
12:00 7 47 MOVIE: 'Flying Misfits' World War II flying ace, Pappy Boyington, who commanded one of the most decorated and least disciplined squadrons in the Pacific theatre is profiled. Robert Conrad, Simon Oakland. 1976.
11 35 Fall and Rise of Reginald Perrin
21 Take Time
27 Newsnight
29 MOVIE: 'The Rage of Paris' A former actress and a head waiter pool their money to set up a beautiful French girl in a swanky New York hotel to snare a millionaire husband. Danielle Darrieux, Douglas Fairbanks Jr, Mischa Auer. 1938.
12:05 17 Night Tracks In Stereo.
12:20 19 [MAX] MOVIE: 'Midnight Express'
12:30 11 35 Fawlty Towers
13 13 Credit Card Millionaire
23 Seal Island
25 Police Story
1:00 8 8 MOVIE: 'The Specialists' A team of doctors track down the cause of various health hazards that could affect the public welfare. Maureen Reagan, Robert York. 1974.
23 Jimmy Swaggart
27 Championship Roller Derby
29 Crossfire
1:25 16 [HBO] MOVIE: 'Rider on the Rain'
1:30 3 3 MOVIE: 'Exorcist II: The Heretic' Haunted by visions and dreams of flying, Regan becomes a link between science and religion. Richard Burton, Linda Blair, Louise Fletcher. 1977.
4 41 13 13 ABC News
5 17 The Saint
6 6 America's Top Ten
23 In Search of...
27 Newsnight Update
1:45 13 13 News
2:00 3 47 Alfred Hitchcock
23 Jewish Voice
25 Tales from the Darkside
26 Splash: Swimwear '86
30 MOVIE: 'Decameron Nights' The beautiful young wife of an older man is pursued by a stormy lover. Joan Fontaine, Louis Jourdan, Binnie Barnes. 1953.
2:20 19 [MAX] MOVIE: 'Lightning Swords of Death'
2:30 7 47 Fame
8 8 News
23 Heritage Singers
25 FTV
26 SportsCenter
27 Sports Latenight
3:00 28 Night Flight (R).
29 Best of 700 Club
25 INN News
27 News Overnight
3:25 16 [HBO] MOVIE: 'The Mean Season' (CC)
3:30 7 47 Puttin' on the Hits
23 MOVIE: 'Without Warning' Towering humanoids threaten to turn Earth into their private game preserve. Jack Palance, Martin Landau. 1980.
27 College Basketball: Mississippi State at Kentucky
3:55 19 [MAX] MOVIE: 'Empire Strikes Back' (CC)
4:00 7 47 FTV
23 Larry King Overnight
25 Turkey Television
4:30 23 Best of 700 Club

SATURDAY'S MOVIES

SATURDAY
2/15/86

6:00AM 19 [MAX] — 'Champions' (CC)
8:00AM 16 [HBO] — 'Adventures of Buckaroo Banzai'
19 [MAX] — 'Wonder Man'
10:00AM 5 17 — 'The Fighting Seabees'
7 47 — 'Casablanca'
19 [MAX] — 'Madwoman of Chaillot'
10:30AM 23 — 'The Little Prince'
24 — 'Tale of Gold'
11:00AM 16 [HBO] — 'Splash' (CC)
11:05AM 17 — 'The Prisoner of Zenda'
12:00PM 5 17 — 'Sorrowful Jones'
21 — 'My Bloody Valentine'
12:30PM 25 — 'The Desperado'
1:00PM 19 [MAX] — 'Empire Strikes Back' (CC)
23 — 'The Apple Dumpling Gang Rides Again'
1:10PM 17 — 'Cheyenne Autumn'
1:30PM 5 17 — 'Rear Window'
2:00PM 16 [HBO] — 'Runaway' (CC)
21 — 'Friday the 13th'
29 — 'Kavik the Wolf Dog'
2:30PM 25 — 'It Ain't Hay'
3:05PM 19 [MAX] — 'A Rare Breed'
4:00PM 11 35 — 'Doctor Who: Horns of Nimon'
16 [HBO] — 'The Goodbye Girl'
23 — 'Manny's Orphans'
4:30PM 19 [MAX] — 'Breakin''
5:00PM 12 23 — 'Dr. Who: Robots of Death'
6:00PM 16 [HBO] — 'Harry and Son'
19 [MAX] — 'Westward the Women'
7:00PM 23 — 'Swallows and Amazons'
8:00PM 3 3 6 6 — 'The Wizard of Oz' (CC)
16 [HBO] — 'The Mean Season' (CC)
19 [MAX] — 'Heaven Help Us'
21 — 'Friday the 13th Part II'
24 — 'Dakota Incident'
29 — 'The Rage of Paris'
9:00PM 23 — 'Wild Country'
10:00PM 11 35 — 'Fugitive'
29 — 'Decameron Nights'
10:30PM 19 [MAX] — 'The Terminator' (CC)
11:00PM 12 23 — 'The Quiller Memorandum'
23 — 'Devil and Daniel Webster'
11:30PM 3 3 — 'The Exorcist'
4 41 — 'Rio Lobo'
5 17 — 'Play Misty for Me'
6 6 — 'Taxi Driver'
16 [HBO] — 'Christine' (CC)
12:00AM 7 47 — 'Flying Misfits'
29 — 'The Rage of Paris'
12:20AM 19 [MAX] — 'Midnight Express'
1:00AM 8 8 — 'The Specialists'
1:25AM 16 [HBO] — 'Rider on the Rain'
1:30AM 3 3 — 'Exorcist II: The Heretic'
2:00AM 29 — 'Decameron Nights'
2:20AM 19 [MAX] — 'Lightning Swords of Death'
3:25AM 16 [HBO] — 'The Mean Season' (CC)
3:30AM 25 — 'Without Warning'
3:55AM 19 [MAX] — 'Empire Strikes Back' (CC)

The Pacific Ocean is bluer than the Atlantic because the surface color of the Atlantic is screened by greater masses of microscopic plant and animal life.

Grand Valley Ledger
Classified Ad

20 words for $1.50
5¢ additonal words

Phone: 897-9261

Service Specials !!!

10% OFF Any Service Work Over $50.00
Excludes Coupon Specials.

$3.00 REBATE!
On Any New Goodyear Tire Installed & Balanced
Expires February 28

COUPON
ANY CAR SERVICE
OIL CHANGE
Grease (lube) Oil Filter Including Parts & Oil
$14.95
EXCLUDES FOREIGN & DIESEL CARS
Offer Expires, Feb. 28, 1986

Dodge Trucks
VENNEN
LOWELL, MICHIGAN 897-9281
CHRYSLER Dodge Plymouth
LEASING CAR TRUCK
Top Quality USED CARS
"Dedicated to Excellence"
Mopar SERVICE
SALES HOURS:
Mon. & Wed., 8am-9pm;
Tues., Thurs. & Fri., 8am-6pm
Saturday, 8:30am-3pm
SERVICE & PARTS:
Mon. thru Fri., 8am-6pm
Wednesday till 7:45pm

Special Supplement to . . .

The Grand Valley Ledger

105 N. Broadway Lowell, Michigan 49331 Phone 897-9261





The Grand Valley Ledger

STATE OF MICHIGAN
ANNUAL TAX SALE
IN THE CIRCUIT COURT FOR THE COUNTY OF KENT

ORDER FOR HEARING
No. 85-48288-AA

In the Matter of the Complaint of the State Treasurer of the State of Michigan, for and in behalf of said State, for the sale of certain lands for taxes assessed thereon.

On reading and filing the complaint of the State Treasurer of the State of Michigan praying for a judgement in favor of the State of Michigan, against each parcel of land therein described, for the amounts therein specified, claimed to be due for taxes, interest and charges on each such parcel of land, and that such lands be sold for the amounts so claimed by the State of Michigan.

It is ordered that said complaint will be brought on for hearing and judgement at the March term of this Court, to be held at Grand Rapids in the County of Kent State of Michigan, on the 3rd day of March A.D. 1986, at the opening of the Court on that day, and that all persons interested in such lands or any part thereof, desiring to contest the lien claimed thereon by the State of Michigan, for such taxes, interest and charges, or any part thereof, shall appear in said court, and file with the clerk thereof their objections thereto on or before the first day of the term of this Court above mentioned, and that in default thereof the same will be taken as confessed and a judgement will be taken and entered as prayed for in said complaint. And it is further ordered that in pursuance of said judgement the lands described in said complaint for which a judgement of sale shall be made, will be sold for the several taxes, interest and charges thereon as determined by such judgement, on the first Tuesday in May thereafter, beginning at 10 o'clock a.m. on said day, or on the day or days subsequent thereto as may be necessary to complete the sale of said lands and of each and every parcel thereof, at the office of the County Treasurer, or at such convenient place as shall be selected by him at the county seat of the county of Kent State of Michigan; and that the sale then and there made will be a public sale, and each parcel described in the judgement shall be separately exposed for sale for the total taxes, interest and charges, and the sale shall be made to the person paying the full amount charged against such parcel, and accepting a conveyance of the smallest undivided fee simple interest therein; or, if no person will pay the taxes and charges and take a conveyance of less than the entire thereof, then the whole parcel shall be offered and sold. If any parcel of land cannot be sold for taxes, interest and charges, such parcel shall be passed over for the time being, and shall, on the succeeding day, or before the close of the sale, be reoffered, and if on such second offer, or during such sale, the same cannot be sold for the amount aforesaid, the County Treasurer shall bid off the same in the name of the State.

Witness the Hon. Robert A. Benson, Circuit Judge, and the seal of said Circuit Court of Kent County this 9th day of January A.D. 1986

Countersigned, Betty J. Kauwell, Clerk

ROBERT A. BENSON
Circuit Judge

STATE OF MICHIGAN
IN THE CIRCUIT COURT FOR THE COUNTY OF KENT

In the Matter of the Complaint of the State Treasurer of the State of Michigan, for and in behalf of said State, for the sale of certain lands for taxes assessed thereon.

TO THE CIRCUIT COURT FOR THE COUNTY OF KENT

ROBERT A. BOWMAN, State Treasurer of the State of Michigan, respectfully shows unto the Court:

1. That he is the State Treasurer of the State of Michiganand makes and files this complaint under, by virtue of and pursuant to the provisions of Act No. 206 of the Public Acts of 1893, as amended, and Act No. 380 of P.A. 1965, as amended.
2. That Schedule A annexed hereto is the tax record required by the act first above mentioned and contains the description of all lands in the aforesaid county upon which taxes, which were assessed for the years mentioned therein, have remained unpaid for more than one year after they were returned as delinquent, the description of all lands in said county heretofore bid off in the name of the State and thus held and upon which taxes which were assessed subsequent to the tax for which such lands were sold to the State have remained unpaid for more than one year after they were returned as delinquent.
3. That extended separately in said schedule against each description of said lands therein contained are (a) the total amount of delinquent taxes upon said description for the non-payment of which the same may lawfully be sold at the next annual tax sale, (b) interest computed thereon as provided by law to the first day of May, next ensuing, (c) a County Property Tax Administration Fee of four per cent which shall be a minimum of $1.00 as provided by Section 211.59, C.L. 1979, as amended, and (d) $10.00 for expenses, all in accordance with the provisions of the act first above mentioned.
4. That all of the aforesaid taxes, interest and charges are valid, delinquent and unpaid, and have remained delinquent and unpaid for sufficient time to authorize and require, as provided by the foregoing acts, the sale of the aforesaid parcels of land against which they were assessed and are extended in said schedule at the next annual tax sale for the non-payment thereof, and that the said taxes, interest, county property tax administration fee and expenses so extended in said schedule against each parcel of land therein described constitute a valid lien upon each of the said several parcels of land described in said schedule as therein and against which extended in favor of the people of the State of Michigan, the payment of which lient this court may enforce as a preferred or first claim upon such lands by the sale thereof.

Wherefore your plaintiff prays:

a. That within the time provided by law this court may determine and adjudge that the aforesaid taxes, interest, county property tax administration fee and charges are valid and constitute a valid lien upon each of the said several parcels of land described in said schedule as therein extended;
b. That within the time provided by law this court make a final judgement in favor of the State of Michigan against each parcel of said lands for the payment of the several amounts of taxes, interest, county property tax administration fee and expenses as computed and extended in said schedule against the several parcels of land therein contained, and the amounts listed in the column headed "aggregate" shall constitute the amounts adjudged against the said several parcels, unless so amended by this court;
c. That said judgement provide that in default of the payment so ordered of the said several sums computed and extended against said lands in said schedule, the said several parcels of land, or such interest therein as may be necessary to satisfy the amount adjudged against the same, shall severally be sold as the law provides;
d. That your plaintiff may have such other and further relief in the premises as to this court may seem just and equitable.

And your plaintiff will ever pray, etc.

Dated: January 7, 1986

ROBERT A. BOWMAN,
State Treasurer for and in behalf of said State
By Donald Bengel, Administrator
Local Property Services Division
Said State Treasurer's
Authorized Representative

ANNUAL TAX SALE
SCHEDULE "A" TAXES OF 1983 AND PRIOR YEARS

Sale No. | Description or Parcel | Sec. or Blk. | Acres | Years for Which Delinquent | Totals of Taxes, Interest and Charges Due in Said Years Dollars Cents

TOWNSHIP OF ADA
TOWN 7 NORTH RANGE 10 WEST

1 PART OF GOVT LOTS 1 & 2 COM ON S 1/8 LINE 1876.42 FT W OF N&S 1/4 LINE TH E 625 FT TH S TO CL OF 3 MILE RD TH NWLY ALONG SD CL TO A PT S OF BEG TH N TO BEG
SEC 2 T7N R10W 8.46 A. 1983 1322.00
2 PART NEFRL 1/4 COM 669.0 FT W ALONG N SEC LINE FROM NE COR OF SEC TH W ALONG N SEC LINE 234.0 FT TH S PERP TO N SEC LINE 935.0 FT TH E PAR WITH N SEC LINE 234.0 FT TH N 935.0 FT TO BEG
SEC 3 5.02 A. 1983 626.60
3 N 330 FT OF SW 1/4 NW 1/4
SEC 5 10.00 A. 1983 984.31
4 S 330 FT OF N 660 FT OF SW 1/4 NW 1/4
SEC 5 10.00 A. 1983 260.15
5 N 1/2 OF SE 1/4 EX W 660 FT
SEC 5 60.98 A. 1983 1604.08
6 N 200 FT OF S 495 FT OF W 200 FT OF E 660 FT OF SE 1/4
SEC 5 0.94 A. 1983 327.58
7 LOT 17
SHADY SHORE 1983 327.58
8 LOT 27
SHADY SHORE 1983 40.67
9 LOTS 33 & 34
SHADY SHORE 1983 504.75
10 E 1/2 NE 1/4 SE 1/4 EX N 490 FT & EX S 216 FT OF N 1121 FT OF E 216 FT
SEC 8 11.73 A. 1983 443.68
11 S 995 FT OF N 1725 FT OF E 20 A. OF N 140 A. OF NW 1/4
SEC 10 8.65 A. 1983 333.31
12 S 632 FT OF NW 1/4 EX N 250 FT OF E 660 FT & EX S 132 FT OF E 660 FT & EX S 325 FT OF W 1342 FT OF E 2312 FT
SEC 13 22.50 A. 1983 2515.84
13 W 200 FT OF E 1200 FT OF N 217.5 FT OF NW 1/4
SEC 13 1.00 A. 1983 1029.76
14 PART OF SW 1/4 COM ON S 1/8 LINE N 84D 37M E 734.40 FT FROM SW COR OF N 1/2 SW 1/4 TH N 5D 23M W 248.51 FT TH N 84D 37M E PAR WITH S 1/8 LINE 208.71 FT TH S 5D 23M E 248.51 FT TH S 84D 37M W ALONG S 1/8 LINE 208.71 FT TO BEG
SEC 18 1.19 A. 1983 840.63
15 PART OF SE 1/4 SE 1/4 COM 591.8 FT NLY ALONG CL OF GRAND RIVER DR FROM S SEC LINE TH N 4D 15M E ALONG SD CL 291.0 FT TH S 85D 45M E 223.0 FT TH S 70D 41M E 95.58 FT TH S 7D 14M E 169.49 FT TO CL OF A CREEK TH S 78D 15M W 363.0 FT TO BEG
SEC 19 1.79 A. 1981 1386.93
1982 1251.83
1983 578.82
TOTAL 3217.58
16 PART NE 1/4 SE 1/4 COM 988.74 FT S 89D 03M W ALONG S LINE OF N 660 FT OF NE 1/4 SE 1/4 FROM E SEC LINE TH S 0D 00M 24S E PAR WITH E 1/8 LINE 654.95 FT TO S 1/8 LINE TH S 89D 26M 40S W ALONG S 1/8 LINE 333.53 FT TO SW COR OF NE 1/4 SE 1/4 TH N 0D 00M 24S W TO SW COR OF N 660 FT OF NE 1/4 SE 1/4 TH N 89D 03M E 333.56 FT TO BEG
SEC 22 5.00 A. 1983 207.49
17 PART OF SW 1/4 OF SEC 23 & PART OF NW 1/4 OF SEC 26 COM AT SW COR OF SEC 23 TH N 0D 43M 30S W 445.88 FT TH N 89D 12M 45S E 295.0 FT TH N 0D 43M 30S W 175.0 FT TH N 89D 12M 45S E 357.07 FT TH S 69D 38M E 100.42 FT TH S 11D 56M W 412.61 FT TO CL OF WILDERNESS DR TH SWLY 608.09 FT ALONG SD CL ON A 400.0 FT RAD CURVE TO LT /LONG CHORD BEARS S 68D 30M W 551.20 FT/ TH S 24D 57M W 117.25 FT TH SWLY 113.53 FT ON A 100.0 FT RAD CURVE TO RT /LONG CHORD BEARS S 57D 28M 30S W 107.53 FT/ TO A PT ON W LINE OF SEC 26 WHICH IS 175.0 FT FROM BEG TH N 0D 00M 175.0 FT TO BEG
SEC'S 23 & 26 T7N R10W 7.05 A. 1983 6539.11
18 S 567 FT OF N 600 FT OF NW 1/4 NE 1/4 EX S 210.0 FT OF W 1037.15 FT
SEC 24 12.83 A. 1983 749.04
19 N 210 FT OF S 738 FT OF W 412.5 FT OF SW 1/4 NE 1/4
SEC 24 1.99 A. 1983 358.21
20 N 456 FT OF E 382 FT OF S 3/4 E 1/2 SW 1/4
SEC 24 3.99 A. 1983 439.04
21 S 419.7 FT OF E 520 FT OF SW 1/4
SEC 24 5.02 A. 1983 803.98
22 E 315 FT OF W 640 FT OF SE 1/4 SE 1/4
SEC 25 9.55 A. 1983 1539.62
23 S 75 FT OF N 225 FT OF E 330 FT OF SE 1/4 SE 1/4
SEC 25 0.56 A. 1983 80.26
24 S 208.71 FT OF E 208.71 FT OF SE 1/4
SEC 25 1.00 A. 1983 277.61
25 PART SE 1/4 COM 430 FT W ALONG S SEC LINE FROM SE COR OF SEC & 217.8 FT N PAR WITH E SEC LINE FROM S SEC LINE TH N PAR WITH E SEC LINE 271.94 FT TH E PAR WITH S SEC LINE 120 FT TO A PT 310 FT W FROM E SEC LINE TH S PAR WITH E SEC LINE 281.03 FT TO A PT 208.71 FT N FROM S SEC LINE TH W PAR WITH S SEC LINE 20 FT TH N PAR WITH E SEC LINE 9.09 FT TH W PAR WITH S SEC LINE 100 FT TO BEG
SEC 25 0.75 A. 1983 33.31
26 PART SW 1/4 OF SEC 23 & PART NW 1/4 OF SEC 26 COM 956.87 FT N 89D 20M 20S E ALONG N 1/8 LINE OF SEC 26 & 436.26 FT N 00D 45M W FROM W LINE OF SEC 26 TH S 89D 15M W 130.0 FT TH N 00D 45M W 997.77 FT TO CL OF WILDERNESS DR TH S 67D 56M 55S E ALONG SD CL 303.90 FT TO N SEC LINE OF SEC 26 TH N 89D 15M E ALONG SD N SEC LINE 209.89 FT TO A PT 1299.63 FT S 89D 15M W ALONG N LINE OF SEC 26 FROM N 1/4 COR OF SEC 26 TH S 00D 45M E 880.0 FT TO A LINE BEARING N 89D 15M E FROM BEG TH S 89D 15M W 360.0 FT TO BEG
SEC'S 23 & 26 T7N R10W 10.28 A. 1983 6710.13
27 PART SW 1/4 COM 708.42 FT N ALONG N&S 1/4 LINE FROM S 1/4 COR TH S ALONG N&S 1/4 LINE 708.42 FT TO S 1/4 COR TH W ALONG S SEC LINE 200 FT TO SW COR OF E 200 FT OF SW 1/4 TH N ALONG W LINE OF E 200 FT OF SW 1/4 598.56 FT TH NELY 229.97 FT TO BEG
SEC 26 3.00 A. 1983 205.44
28 PART OF SE 1/4 COM AT S 1/4 COR TH N 0D 24M 40S E ALONG N&S 1/4 LINE 708.42 FT TH N 60D 49M E 278.48 FT TO BEG OF THIS DESC - TH N 14D 00M W 236.24 FT TH N 89D 14M 43S E 474.03 FT TO A PT ON W LINE OF E 1/2 SW 1/4 SE 1/4 1071.0 FT N 0D 19M 42S E ALONG SD W LINE FROM S SEC LINE TH S 0D 19M 42S W ALONG SD W LINE 230.0 FT TH S 89D 14M 43S W 415.55 FT TO BEG
SEC 26 2.35 A. 1983 140.59
29 PART OF SE 1/4 COM AT S 1/4 COR TH N 0D 24M 40S E ALONG N&S 1/4 LINE 708.42 FT TH N 60D 49M E 278.48 FT TH N 89D 14M 43S E 415.55 FT TO W LINE OF E 1/2 SW 1/4 SE 1/4 TH S 0D 19M 42S W ALONG SD W LINE 515.0 FT TO N LINE OF S 326.0 FT OF W 1/2 SW 1/4 SE 1/4 TH S 89D 14M 43S W ALONG SD N LINE 200.0 FT TO W LINE OF E 200.0 FT OF W 1/2 SW 1/4 SE 1/4 TH S 0D 19M 42S W ALONG SD W LINE 326.0 FT TO S SEC LINE TH S 89D 14M 43S W ALONG S SEC LINE 458.97 FT TO BEG
SEC 26 10.84 A. 1983 1402.82
30 S 326.0 FT OF E 200.0 FT OF W 1/2 SW 1/4 SE 1/4
SEC 26 1.50 A. 1983 103.28
31 LOT 11
DEER RIDGE ESTATES 1983 270.15
32 PART SE 1/4 NW 1/4 COM 17 FT S 0D 00M ALONG E LINE OF DEER RUN DR /66 FT WIDE/ FROM N LINE OF DEER RIDGE ESTATES TH N 0D 00M 17.0 FT TO N LINE OF SD PLAT TH 90D 00M W ALONG N LINE OF SD PLAT 66.0 FT TO W LINE OF SD DR TH N 0D 00M ALONG W LINE OF SD DR EXT N 355.52 FT TH 90D 00M W 184.0 FT TH N 0D 00M 256.77 FT TO N LINE OF SE 1/4 NW 1/4 TH N 89D 08M E ALONG N 1/8 LINE 470.0 FT TO N&S 1/4 LINE TH S 0D 00M ALONG N&S 1/4 LINE 636.40 FT TO A LINE BEARING 90D 00M E FROM BEG TH 90D 00M W 220.0 FT TO BEG
SEC 27 5.23 A. 1983 3708.68
33 PART GOVT LOT 2 COM AT INT OF CL OF PETTIS AVE & W 1/8 LINE TH SELY ALONG SD CL 247.5 FT TH S PAR WITH W 1/8 LINE TO SWLY LINE OF PETTIS AVE /100 FT WIDE / TO BEG OF THIS DESC - TH S PAR WITH W 1/8 LINE TO RT BANK OF GRAND RIVER TH SE ALONG SD RIVER BANK TO A LINE BEARING S 34D 32M W FROM A PT ON N&S 1/4 LINE WHICH IS 390.7 FT S 0D 00M FROM CEN OF SEC TH N 34D 32M E TO SWLY LINE OF SD AVE TH NWLY TO BEG
SEC 27 2.52 A. 1983 83.29
34 W 286 FT OF E 976 FT OF S 10 A. OF THAT PART OF SE 1/4 SE 1/4 OF SEC 27 LYING ELY OF HONEY CREEK AVE EX S 131 FT OF E 112 FT ALSO THAT PART OF NE 1/4 OF SEC 34 COM ON N SEC LINE 799.4 FT W FROM NE COR OF SEC TH W ALONG N SEC LINE 231.6 FT TH S 14.8 FT TO N LINE OF FORMER STL M21 /100 FT WIDE/ TH SELY ALONG SD HWY TO A PT S 27D 07M W FROM BEG TH N 27D 07M E 95.9 FT TO BEG
SEC'S 27 & 34 T7N R10W 2.12 A. 1983 1924.91
35 PART OF GOVT LOT 3 COM AT NE COR THEREOF TH W ALONG N SEC LINE 1087.82 FT TO CL OF PETTIS AVE TH SELY 425.35 FT ALONG SD CL ON A 4141.96 FT RAD CURVE TO LT /LONG CHORD BEARS S 28D 52M 51S E 425.20 FT/ TH S 31D 51M 38S E ALONG SD CL 221.51 FT TO BEG OF THIS DESC TH S 37D 13M 14S W 613.83 FT TH S 51D 54M 56S E 530.04 FT TH N 38D 00M 00S E 420.0 FT TO CL OF SD AVE TH NWLY ALONG SD CL TO BEG EX THAT PART LYING NELY OF SWLY LINE OF PETTIS AVE /100 FT WIDE /
SEC 28 5.58 A. 1983 706.26
36 LOT 1
ADA WOODS NO.1 1983 431.13
37 THAT PART E 1/2 SW 1/4 LYING S OF S LINE OF GTW RR R/W /100 FT WIDE/ EX ADATOWNE NO.1 & EX ADATOWNE NO.4 & EX ADATOWNE NO. 5
SEC 28 16.10 A. 1983 2721.73
38 PART NW 1/4 COM 1218.45 FT S 0D 33M W ALONG W SEC LINE FROM NW COR OF SEC TH S 89D 27M E 265.0 FT TH S 6D 54M E 192.83 FT TH S 0D 33M W 168.07 FT TO CL OF GRAND RIVER DR TH WLY ALONG SD CL TO W SEC LINE TH N TO BEG
SEC 29 2.20 A. 1983 1034.93
39 PART NE 1/4 COM ON CL OF GRAND RIVER DR 268 FT ELY ALONG SD CL FROM A PT 1123 FT E FROM N&S 1/4 LINE TH ELY ALONG SD CL TO A LINE BEARING N 12D 52M E FROM A PT ON E&W 1/4 LINE WHICH IS 1416 FT E ALONG E&W 1/4 LINE FROM CEN OF SEC TH S 13D 52M E 524.61 FT TH S 89D 07M 37S W 65.05 FT TH N 0D 52M 23S W 118.0 FT TH S 89D 07M 37S W TO A PT 1213 FT E FROM N&S 1/4 LINE TH NELY 498 FT TO BEG
SEC 29 2.56 A. 1983 578.02
40 PART SE 1/4 COM 1672.2 FT SELY ALONG FORMER CL OF HWY M21 FROM N&S 1/4 LINE TH SELY ALONG SD CL 200 FT TH SWLY PERP TO SD CL 732.5 FT TO NLY LINE OF GTW RR R/W /100 FT WIDE/ TH SWLY ALONG SD RR R/W 217.14 FT TO A LINE BEARING SWLY PERP TO SD CL FROM BEG TH NELY 817 FT TO BEG EX THAT PART LYING NLY OF SLY LINE OF HWY M21 RELOCATED
SEC 29 2.50 A. 1983 2642.36
41 PART OF NE 1/4 COM AT INT OF E LINE OF W 1/2 E 1/2 NE 1/4 & CL OF CARL DR TH N 340.84 FT TH S 44D 29M W 218 FT TH S 3D 11M E 285.75 FT TO CL OF CARL DR TH NELY ALONG SD CL 169.43 FT TO BEG
SEC 30 1.40 A. 1983 1341.44
42 LOT 164
ORCHARD HOMES PLAT 1983 1420.86
43 LOT 242
ADACROFT COMMONS NO.8 1983 375.19
44 LOT 194
ADACROFT COMMONS NO.7 1983 362.97
45 LOT 193
ADACROFT COMMONS NO.7 1983 362.97
46 LOT 151
ADACROFT COMMONS NO.6 1983 387.41
47 LOT 153
ADACROFT COMMONS NO.6 1983 387.41
48 LOT 152
ADACROFT COMMONS NO.6 1983 387.41
49 LOT 176
ADACROFT COMMONS NO.6 1983 344.65
50 LOT 175
ADACROFT COMMONS NO.6 1983 369.06
51 S 213 FT OF W 104.5 FT OF E 209.0 FT OF NE 1/4
SEC 32 0.51 A. 1983 1842.24
52 LOT 53
ADACROFT COMMONS NO.2 1983 375.19
53 LOT 54
ADACROFT COMMONS NO.2 1983 375.19
54 LOT 20
FOREST HILLS GARDENS NO.1 1983 2351.71
55 LOT 9
FOREST HILLS GARDENS 1983 2235.49
56 E 1/2 SE 1/4 EX N 60 A. & EX COM 327.83 FT W ALONG S SEC LINE FROM SE COR OF SEC TH N PERP TO S SEC LINE 347 FT TH W PAR WITH S SEC LINE 451 FT TH S PERP TO S SEC LINE 347 FT TH E ALONG S SEC LINE 451 FT TO BEG & EX THAT PART OF E 327.83 FT LYING SLY OF NLY LINE OF RELOCATED HALL ST
SEC 32 15.36 A. 1983 22.21
57 PART NE 1/4 COM AT SE COR OF LOT 78 OF ADATOWNE NO.2 TH E ALONG S LINE OF SD PLAT EXT E TO A LINE BEARING S 2D 00M E FROM MOST SLY COR OF LOT 75 OF SD PLAT TH N 2D 00M W 196.72 FT TO MOST SLY COR OF SD LOT 75 TH WLY ALONG S LINE OF LOT 76 OF SD PLAT TO SE COR OF LOT 77 OF SD PLAT TH SWLY ALONG SLY LINE OF SD LOT 77 TO ELY LINE OF LOT 78 OF SD PLAT TH SELY TO BEG
SEC 33 1.77 A. 1983 113.86
58 LOT 25 ALSO SLY 1/2 OF THAT PART OF VAC ALLEY ADJ THERETO ON THE N BLK 2
CITIZENS' PLAT OF THE VILLAGE OF ADA 1983 997.38
59 PART OF N 1/2 OF SEC COM AT INT OF SELY LINE OF ADA DR /66 FT WIDE/ & SLY LINE OF STL M21 /200 FT WIDE/ TH S 80D 30M W ALONG SELY LINE OF SD DR 150 FT TH S 9D 30M E 150 FT TH S 85D 36M E 222.09 FT TH S 17D 12M W 10.68 FT TO BEG OF THIS DESC - TH S 72D 48M E 145.0 FT TH N 17D 12M E 162.67 FT TO SWLY LINE OF STL M21 TH ELY ALONG SD HWY LINE TO FORMER LT BANK OF THORNAPPLE RIVER TH SWLY ALONG SD RIVER BANK TO A LINE BEARING S 17D 12M W FROM BEG TH N 17D 12M E TO BEG EX THAT PART LYING E OF A LINE BEARING S 22D 29M E FROM A PT WHICH IS 517 FT S 9D 25M E OF & 330 FT N 80D 35M E FROM N 1/4 COR
SEC 34 12.66 A. 1983 1912.59
60 THAT PART OF LOT 11 BLK 3 VILLAGE OF SOUTH ADA & OF N 1/2 OF SEC 34 T7N R10W COM 18 FT NWLY ALONG NLY LINE OF FASE ST FROM MOST SLY COR OF SD LOT 11 TH NWLY 80.2 FT TO MOST WLY COR OF LOT 11 TH NELY PERP TO FASE ST 132 FT TH SELY PAR WITH FASE ST 80.2 FT TH SWLY PERP TO FASE ST 132 FT TO BEG
1983 1413.85
61 PART OF GOVT LOTS 2 & 3 COM ON CL OF STL M21 712.5 FT S 38D 44M E ALONG SD CL FROM N LINE OF GOVT LOT 2 TH S 38D 44M E 200 FT TH S 51D 16M W 1027.8 FT TO GRAND RIVER TH NWLY ALONG SD RIVER APPROX 200 FT TH N 51D 16M E TO BEG
SEC 35 4.65 A. 1983 2721.73
62 PART OF GOVT LOTS 2 & 3 COM 1512.5 FT S 38D 44M E ALONG CL OF FULTON ST FROM N LINE OF GOVT LOT 2 TH S 38D 44M E ALONG SD CL 200 FT TH S 51D 16M W 1069 FT M/L TO RT BANK OF GRAND RIVER TH NWLY ALONG SD RIVER BANK 100 FT M/L TO A LINE BEARING S 51D 16M W OF BEG TH N 51D 16M E 1058 FT M/L TO BEG
SEC 35 4.88 A. 1983 248.21
63 PART OF GOVT LOT 3 COM ON CL OF STL M21 AT A PT 2124.5 FT S 38D 44M E OF N LINE OF GOVT LOT 2 TH S 51D 16M W 1059.2 FT TO BANK OF GRAND RIVER TH SELY ON SD BANK 205.6 FT TH NELY TO A PT 226 FT SELY OF BEG TH NWLY 226 FT TO BEG
SEC 35 4.00 A. 1983 138.30
64 N 1/2 SW 1/4 SE 1/4
SEC 36 20.00 A. 1983 1210.07

TOWNSHIP OF ALGOMA
TOWN 9 NORTH RANGE 11 WEST

65 THAT PART OF S 693 FT OF SE 1/4 NW 1/4 LYING W OF W LINE OF PENN RR R/W /100 FT WIDE/ EX W 841.5 FT
SEC 1 3.82 A. 1983 1136.43
66 E 330 FT OF W 660 FT OF N 545 FT OF NEFRL 1/4 NEFRL 1/4
SEC 1 4.13 A. 1983 923.15
67 PART SE 1/4 NW 1/4 & PART SW 1/4 NE 1/4 COM 300 FT E ALONG E&W 1/4 LINE FROM CL OF MN RR R/W /100 FT WIDE/ TH NWLY ALONG A LINE WHICH EXT WOULD INT CL OF SD R/W AT A PT 525 FT NELY ALONG SD CL FROM E&W 1/4 LINE TO ELY LINE OF SD R/W TH NELY ALONG SD ELY LINE TO N 1/8 LINE TH E ALONG N 1/8 LINE TO E 1/8 LINE TH S ALONG E 1/8 LINE TO E&W 1/4 LINE TH W TO BEG
SEC 1 39.70 A. 1983 1822.72
68 S 132 FT OF E 330 FT OF NE 1/4 SE 1/4
SEC 1 1.00 A. 1983 733.53
69 S 1/2 SE 1/4 EX W 1310 FT & EX S 23.5 ACRES OF REMAINDER
SEC 1 16.80 A. 1983 663.68
70 S 132 FT OF N 792 FT OF E 330 FT OF SE 1/4 NE 1/4
SEC 4 1.00 A. 1983 474.06
71 E 165 FT OF W 495 FT OF S 264 FT OF SE 1/4 NE 1/4
SEC 4 1.00 A. 1983 618.76
72 E 5 A. OF S 1/2 SW 1/4 SE 1/4
SEC 4 5.00 A. 1983 1037.90
73 PART NW 1/4 COM 181.5 FT E OF SW COR OF SE 1/4 NW 1/4 TH E 297 FT TH N 486.75 FT TH W 297 FT TH S 486.75 FT TO BEG
SEC 5 3.32 A. 1983 889.64
74 S 216.69 FT OF N 466.69 FT OF W 466.69 FT OF SW 1/4 NE 1/4
SEC 5 2.32 A. 1983 1145.52
75 E 244 FT OF W 1056 FT OF S 360 FT OF SWFRL 1/4 NWFRL 1/4
SEC 6 2.02 A. 1983 815.00
76 W 300 FT OF E 897.4 FT OF S 396 FT OF SE 1/4 NWFRL 1/4
SEC 6 2.73 A. 1983 596.41
77 NWFRL 1/4 NEFRL 1/4 EX N 40 A.
SEC 6 T9N R11W 8.28 A. 1983 233.91
78 SW 1/4 NEFRL 1/4 EX N 250 FT & EX S 350 FT OF E 225 FT
SEC 6 30.48 A. 1983 713.71
79 S 350.0 FT OF E 225.0 FT OF SW 1/4 NEFRL 1/4 EX S 250.0 FT OF E 125.0 FT
SEC 6 1.09 A. 1983 89.97
80 PART GOVT LOT 1 COM ON W SEC LINE 726.53 FT N 0D 52M E OF W 1/4 COR TH S 0D 52M W 226.53 FT TH S 83D 07M E 650.7 FT TH S 60D 31M E 175 FT M/L TO SHORE LINE OF CAMP LAKE TH NLY ALONG SD SHORE LINE 515 FT M/L TO A LINE BEARING S 89D 08M E FROM BEG TH N 89D 08M W 510 FT M/L TO BEG
SEC 7 3.50 A. 1983 121.89
81 PART GOVT LOT 1 COM AT W 1/4 COR TH S 89D 50M E 474.45 FT TH N 1D E 43 FT TH N 44D 42M E 153.75 FT TO BEG THIS DESC - TH N 27D 52M E 66 FT TH S 60D 31M E 100 FT M/L TO SHORE LINE OF CAMP LAKE TH SWLY ALONG SD SHORE LINE TO A LINE BEARING S 60D 31M E FROM BEG TH N 60D 31M W 100 FT M/L TO BE
SEC 7 0.15 A. 1983 767.01
82 PART GOVT LOT 1 COM 366.4 FT N 0D 52M E ALONG W SEC LINE FROM W 1/4 COR TH S 89D 50M E 369.24 FT PAR WITH S LINE OF GOVT LOT 1 TH N 5D 10M E 90.91 FT TH N 83D 07M W 378.35 FT TO W SEC LINE TH S 0D 52M W 133.6 FT TO BEG
SEC 7 1.12 A. 1983 1081.55
83 LOT 80 BLK A
CAMP LAKE RESORT 1983 21.36
84 LOT 53 BLK A
CAMP LAKE RESORT 1983 447.15
85 LOT 52 BLK A
CAMP LAKE RESORT 1983 388.51
86 LOTS 45 & 46 BLK A
CAMP LAKE RESORT 1983 16.55
87 N 22 FT OF LOT 38 BLK A ALSO LOTS 39 & 40 BLK A
CAMP LAKE RESORT 1983 292.56
88 LOTS 17 & 19 BLK A
CAMP LAKE RESORT 1983 367.18
89 LOTS 70 & 71 BLK B
CAMP LAKE RESORT 1983 148.61
90 LOT 19 BLK B
CAMP LAKE RESORT 1983 21.36
91 LOTS 9 10 15 & 16 BLK B
CAMP LAKE RESORT 1983 932.28
92 LOT 50 BLK C
CAMP LAKE RESORT 1983 130.86
93 PART GOVT LOT 2 COM 33 FT E & 1322.05 FT S FROM W 1/4 COR TH S 87D 13M E ALONG S LINE OF BLK B OF CAMP LAKE RESORT 150 FT TH S PAR WITH W SEC LINE 300 FT TO A PT 159.5 FT N FROM NE COR OF LOT 58 BLK C OF SD PLAT TH N 89D 50M W PAR WITH N LINE OF SD BLK C 150 FT TH N 307 FT M/L TO BEG
SEC 7 1.03 A. 1983 1433.39
94 LOT 1
ORCHARD PARK 1983 958.94
95 S 613 FT OF N 998 FT OF E 245 FT OF NE 1/4
SEC 9 3.45 A. 1983 209.59
96 E 247.5 FT OF W 412.5 FT OF S 528 FT OF E 50 A. OF W 1/2 SE 1/4 EX S 50 FT
SEC 10 2.72 A. 1980 894.13
1981 922.64
1983 788.42
TOTAL 2605.19
97 S 1/2 SE 1/4 NW 1/4 EX S 165 FT OF E 660 FT & EX N 200 FT OF E 400 FT & EX E 350 FT OF REMAINDER
SEC 11 13.25 A. 1983 284.44
98 S 650 FT OF N 1004 FT OF E 560 FT OF NE 1/4 SE 1/4
SEC 11 8.36 A. 1983 588.83
99 E 560 FT OF NE 1/4 SE 1/4 EX N 1004 FT
SEC 11 4.06 A. 1983 409.18
100 THAT PART OF FOL DESC LYING NLY OF NLY LINE OF STL M-57 RELOCATED - S 1/2 SE 1/4 EX E 1930.5 FT
SEC 12 13.81 A. 1983 5061.71
101 THAT PART OF W 125 FT OF E 958 FT OF S 1/2 SE 1/4 LYING NLY OF NLY LINE OF STL M57 RELOCATED
SEC 12 1.35 A. 1983 1526.07
102 THAT PART OF W 314.41 FT OF SW 1/4 SE 1/4 LYING SLY OF SLY LINE OF STL M-37 RELOCATED
SEC 12 1.81 A. 1983 2405.84
103 THAT PART OF S 412.5 FT OF W 869.5 FT OF SW 1/4 SE 1/4 LYING SLY OF SLY LINE OF STL M-57 RELOCATED EX W 314.41 FT
SEC 12 4.46 A. 1983 524.59
104 S 264 FT OF N 1105.5 FT OF SW 1/4 NW 1/4 E OF PENN RR
SEC 13 4.00 A. 1983 1017.03
105 THAT PART S 1/2 N 1/2 NE 1/4 NE 1/4 LYING W OF CL OF NORTHLAND DR
SEC 13 9.00 A. 1983 978.31
106 THAT PART SE 1/4 NE 1/4 LYING W OF CL OF NORTHLAND DR & N OF CL OF PORTER HOLLOW DR EX N 577.5 FT OF E 280.5 FT & EX COM AT SE COR THEREOF TH NLY ALONG CL OF NORTHLAND DR 96.2 FT TH N 80D 42M W 370 FT TH S 142 FT TO CL OF PORTER HOLLOW DR TH ELY ALONG CL OF PORTER HOLLOW DR TO BEG
SEC 13 15.94 A. 1983 507.98
107 PART NE 1/4 COM ON CL OF NORTHLAND DR AT INT OF N 1/8 LINE TH W 280.5 FT TH SWLY PAR WITH SD CL 257.21 FT TH E 280.5 FT TO SD CL TH NELY ON SD CL 257.21 FT TO BEG
SEC 13 1.65 A. 1983 911.90
108 PART SE 1/4 NE 1/4 COM 257.21 FT SWLY ALONG CL OF NORTHLAND DR FROM N 1/8 LINE TH W PAR WITH N 1/8 LINE 280.5 FT TH SWLY PAR WITH SD CL 155.29 FT TH E PAR WITH N 1/8 LINE 280.5 FT TO SD CL TH NELY ALONG SD CL 155.29 FT TO BEG
SEC 13 1.00 A. 1983 602.63
109 PART NE 1/4 COM AT INT OF CL OF NORTHLAND DR & CL OF PORTER HOLLOW DR TH NLY ALONG CL OF NORTHLAND DR 96.2 FT TH N 80D 42M W 370 FT TH S 142 FT TO CL OF PORTER HOLLOW DR TH ELY ALONG CL OF PORTER HOLLOW DR TO BEG
SEC 13 1.00 A. 1983 1083.41
110 S 115 FT OF E 207.8 FT OF W 1056 FT OF NW 1/4 SW 1/4 ALSO THAT PART OF N 33 FT OF SW 1/4 SW 1/4 LYING W OF W LINE OF PENN RR R/W & E OF A LINE BEING 848.2 FT E OF W LINE OF SEC
SEC 13 0.70 A. 1983 87.46
111 PART OF NW 1/4 SW 1/4 COM 264 FT W FROM NE COR OF SW 1/4 SW 1/4 TH N TO ANGLING HWY TH SELY ALONG SD HWY TO S 1/8 LINE TH W TO BEG
SEC 13 0.05 A. 1983 325.39
112 PART W 1/2 SW 1/4 COM AT SW COR OF SEC TH N ALONG W SEC LINE 1339.3 FT TH E ALONG N LINE OF S 1339.3 FT OF SW 1/4 133 FT TH N 00D 18M 47S E 245.0 FT TO BEG OF THIS DESC - TH N 19D 28M 26S E 287.33 FT TO CL OF SUMMIT CT TH SELY ALONG SD CL 676 FT M/L TO CL OF STEGMAN CREEK TH SWLY ALONG CL OF SD CREEK 375 FT M/L TO A LINE BEARING S 79D 41M 13S E FROM BEG TH N 89D 41M 13S W 545 FT M/L TO BEG
SEC 13 2.95 A. 1983 308.79
113 E 132 FT OF S 264 FT OF W 1/2 W 1/2 SE 1/4 SE 1/4
SEC 13 0.80 A. 1983 1005.96
114 THAT PART OF S 7.50 A. OF N 1/2 SW 1/4 SW 1/4 LYING WLY OF CL OF CEDAR CREEK EX N 30 FT
SEC 15 2.00 A. 1983 878.96
115 N 165 FT OF S 365 FT OF E 264 FT OF SW 1/4 SW 1/4
SEC 16 1.00 A. 1983 1001.58
116 SW 1/4 SE 1/4 SE 1/4 EX S 60 FT
SEC 17 T9N R11W 9.09 A. 1983 1022.90
117 PART OF GOVT LOTS 2 & 3 COM 1021.4 FT E ALONG N 1/8 LINE FROM W SEC LINE TH N PERP TO N 1/8 LINE 254.3 FT TH N 71D 40M E 145 FT M/L TO SHORE LINE OF CAMP LAKE TH SELY ALONG SD SHORE LINE TO N 1/8 LINE TH W TO BEG
SEC 18 2.59 A. 1983 1945.18
118 LOT 14
TEBEAU PLAT 1983 1241.49
119 THAT PART OF NWFRL 1/4 SWFRL 1/4 COM ON W SEC LINE 1791.25 FT N OF SW COR OF SEC TH S 210.65 FT M/L TO A PT 249.5 FT N OF SW COR OF NWFRL 1/4 SWFRL 1/4 TH E 208.71 FT TH N 210.65 FT M/L TO A PT 208.71 FT E OF BEG TH W 208.71 FT TO BEG
SEC 18 1.01 A. 1983 68.66
120 S 350 FT OF N 410 FT OF E 250 FT OF E 1/2 W 1/2 NE 1/4
SEC 19 2.01 A. 1983 1646.64
121 E 150 FT OF SE 1/4 NE 1/4
SEC 23 4.55 A. 1983 103.74
122 N 165 FT OF S 495 FT OF E 264 FT SW 1/4 NW 1/4
SEC 24 1.00 A. 1983 839.96
123 N 396 FT OF W 165 FT OF E 835 FT OF NE 1/4
SEC 24 1.50 A. 1983 568.86
124 N 90 FT OF S 582.5 FT OF E 200 FT OF NE 1/4 SE 1/4
SEC 24 0.41 A. 1983 729.30
125 PART OF S 1/2 N 1/2 OF SEC COM ON W 1/8 LINE 66 FT S FROM NW COR OF SE 1/4 NW 1/4 TH E PAR WITH N 1/8 LINE 890 FT TH S 257 FT TH W 252 FT TH S TO A PT 660 FT N FROM E&W 1/4 LINE TH W PAR WITH E&W 1/4 LINE TO W 1/8 LINE TH N ALONG W 1/8 LINE TO BEG
SEC 25 11.07 A. 1983 1841.46
126 PART W 1/2 SE 1/4 COM AT INT OF E 1/8 LINE & NWLY LINE OF 11 MILE - ELSTNER RD RELOCATED TH N ALONG E 1/8 LINE 165.83 FT TH W PAR WITH S SEC LINE 250.0 FT TH S PAR WITH E 1/8 LINE 425.90 FT TO NWLY LINE OF SD RD TH NELY ALONG NWLY LINE OF SD RD 362.74 FT TO BEG
SEC 27 1.70 A. 1983 308.79
127 N 1/2 N 1/2 NW 1/4 NW 1/4
SEC 28 9.99 A. 1983 1513.37
128 S 165 FT OF W 264 FT OF N 1/2 SW 1/4 NE 1/4
SEC 29 1.00 A. 1983 713.71
129 N 330 FT OF NE 1/4 SW 1/4 EX E 832 FT ALSO THAT PART OF S 165 FT OF N 495 FT OF NE 1/4 SW 1/4 LYING WLY OF CL OF FONGER ST
SEC 29 4.78 A. 1983 1774.59
130 THAT PART OF S 150 FT OF N 645 FT OF W 353 FT OF E 1156 FT OF NE 1/4 SW 1/4 LYING ELY OF CL OF FONGER ST
SEC 29 1.16 A. 1983 1316.11
131 E 250 FT OF E 1/2 SW 1/4 SW 1/4
SEC 29 T9N R11W 7.58 A. 1983 1108.20
132 NE 1/4 SW 1/4 SW 1/4 EX E 250 FT ALSO SE 1/4 SW 1/4 SW 1/4 EX S 325 FT OF W 370 FT & EX E 250 FT
SEC 29 9.66 A. 1983 164.61
133 W 305 FT OF SE 1/4 SW 1/4 EX S 132 FT OF W 165 FT & EX S 350 FT OF E 120 FT
SEC 29 7.78 A. 1983 196.60
134 S 132 FT OF W 165 FT OF SE 1/4 SW 1/4
SEC 29 0.50 A. 1983 95.30
135 W 275 FT OF E 540 FT OF N 792 FT OF E 1/2 SW 1/4
SEC 30 5.00 A. 1983 724.36
136 PART OF W 1/2 W 1/2 SE 1/4 COM 132.0 FT S 89D 24M 20S W ALONG E&W 1/4 LINE FROM NE COR THEREOF TH S 89D 24M 20S W ALONG E&W 1/4 LINE 202.75 FT TO E LINE OF W 330 FT OF SE 1/4 TH S 0D 10M 34S E ALONG SD E LINE 330.0 FT TO S LINE OF N 330 FT OF SE 1/4 TH S 89D 24M 20S W ALONG SD S LINE 65.0 FT TH S 1D 27M 05S W 620.38 FT TO S LINE OF N 950 FT OF SE 1/4 TH N 89D 24M 20S E ALONG SD S LINE 391.03 FT TO W LINE OF E 26 FT OF W 1/2 W 1/2 SE 1/4 TH N 0D 09M 21S W ALONG SD W LINE 620.0 FT TO S LINE OF N 330 FT OF SE 1/4 TH S 89D 24M 20S W ALONG SD S LINE 106.0 FT TO W LINE OF E 132 FT OF W 1/2 W 1/2 SE 1/4 TH N 0D 09M 21S W ALONG SD W LINE 330.0 FT TO BEG
SEC 30 6.98 A. 1983 297.27
137 SFRL 1/2 NWFRL 1/4 EX N 330 FT OF W 1122 FT & EX S 709.5 FT
SEC 31 28.00 A. 1983 1028.08
138 NE 1/4 NE 1/4 EX N 680 FT OF W 320 FT
SEC 31 35.00 A. 1983 1081.55
139 THAT PART OF E 1/2 E 1/2 NW 1/4 LYING S OF SELY LINE OF PINE ISLAND DR /200 FT WIDE/ EX COM AT INT OF W LINE OF E 1/2 E 1/2 NW 1/4 & SELY LINE OF SD DR TH S 0D 00M ALONG W LINE OF E 1/2 E 1/2 NW 1/4 150 FT TH N 48D 20M E 100 FT TH N 45D 42M E 100 FT TH N 54D 23M E 239.10 FT TH N 48D 45M 10S W 150 FT TO SELY LINE OF SD DR TH SWLY ALONG SELY LINE OF SD DR 320 FT TO BEG
SEC 32 33.88 A. 1983 809.65
140 N 1/2 NW 1/4 NW 1/4 EX W 660 FT & EX S 132 FT OF E 330 FT & EX E 264 FT OF REMAINDER
SEC 33 5.80 A. 1983 159.27
141 E 264 FT OF N 1/2 NW 1/4 NW 1/4 EX S 132 FT & EX N 247.5 FT
SEC 33 1.70 A. 1983 926.95

Sale No. | Description or Parcel | Sec. or Blk. | Acres | Years for Which Delinquent | Totals of Taxes, Interest and Charges Due in Said Years Dollars Cents

TOWNSHIP OF ALGOMA
TOWN 9 NORTH RANGE 11 WEST

142 N 210 FT OF S 940 FT OF NE 1/4 SE 1/4
SEC 33 6.36 A. 1983 1072.36
143 S 1/2 SW 1/4 NW 1/4 ALSO SE 1/4 NW 1/4 EX E 450 FT & EX THAT PART OF REMAINDER LYING SELY OF NWLY LINE OF US131 RELOCATED
SEC 34 42.45 A. 1983 1824.86
144 W 10 A. OF NE 1/4 NW 1/4
SEC 34 10.00 A. 1983 1874.66
145 NE 1/4 NW 1/4 EX THAT PART LYING SELY OF NWLY LINE OF US131 RELOCATED & EX THAT PART OF E 326.32 FT THEREOF LYING NLY OF A LINE 50 FT SLY FROM /MEAS PERP TO & PAR WITH/ RELOCATED CL OF 11 MILE - ELSTNER RD & EX W 20 A. & EX E 200 FT OF REMAINDER
SEC 34 13.75 A. 1983 1974.24
146 PART NE 1/4 COM 1072.75 FT W ALONG N SEC LINE FROM NE COR OF SEC TH W ALONG N SEC LINE 210.0 FT TH S PERP TO N SEC LINE 414.86 FT TH E PAR WITH N SEC LINE 210.0 FT TH N 414.86 FT TO BEG
SEC 35 2.00 A. 1983 972.75
147 W 1/2 SE 1/4 EX S 60 FT
SEC 35 78.18 A. 1983 1808.26
148 E 231 FT OF S 160 FT OF N 379.5 FT OF NW 1/4 NW 1/4
SEC 36 0.85 A. 1983 961.71

TOWNSHIP OF ALPINE
TOWN 8 NORTH RANGE 12 WEST

149 COM ON N LINE OF SEC 132 FT W OF W LINE OF PM RR R/W TH W 132 FT TH SLY PAR TO PM RR R/W 330 FT TH E 132 FT TH NLY 330 FT TO BEG
SEC 1 1.00 A. 1983 656.54
150 COM ON N LINE OF SEC ON W LINE OF PM RR TH SLY ALONG RR 693 FT TH W 132 FT TH NLY PAR TO PM RR 693 FT TH E 132 FT TO BEG EX PARCEL OF LAND IN NE COR 23 FT E&W & 99 FT N&S USED FOR RR
SEC 1 2.00 A. 1983 1335.10
151 PART NWFRL 1/4 COM 256.2 FT S ALONG W SEC LINE FROM N 1/8 LINE TH S ALONG W SEC LINE 37 FT TH E PERP TO W SEC LINE 1087.89 FT TO W LINE OF C&O RR R/W /100 FT WIDE/ TH NWLY ALONG SD R/W LINE 37.2 FT TH W PERP TO W SEC LINE 1084.36 FT TO BEG
SEC 1 T8N R12W 0.92 A 1983 474.85
152 W 208.7 FT OF S 104.35 FT OF N 417.4 FT NWFRL 1/4 NEFRL 1/4
SEC 1 0.50 A. 1983 74.13
153 PART NWFRL 1/4 NEFRL 1/4 COM 521.75 FT E OF N 1/4 COR TH S 417.4 FT TH W 208.70 FT TH S 84 FT TH E 10.08 FT TH S TO A PT 686.4 FT N OF N 1/8 LINE TH E 370.30 FT M/L TO A PT 634.95 FT W OF E 1/8 LINE TH N TO A PT ON N SEC LINE 632.10 FT W OF E 1/8 LINE TH W 172.40 FT TO BEG
SEC 1 5.00 A. 1983 774.06
154 N 264 FT OF E 99 FT OF W 621.50 FT OF E 1/2 NWFRL 1/4 EX N 50 FT
SEC 2 0.49 A. 1983 672.25
155 N 500 FT OF W 243.5 FT OF E 313.5 FT OF NWFRL 1/4 NEFRL 1/4 EX N 50 FT
SEC 2 2.51 A. 1983 132.90
156 S 210 FT OF N 260 FT OF E 80 FT OF W 671 FT OF NWFRL 1/4
SEC 2 0.39 A. 1983 1014.52
157 NFRL 1/2 NWFRL 1/4 EX W 150 FT OF E 750 FT OF N 200 FT
SEC 3 98.31 A. 1983 2534.29
158 NW 1/4 NE 1/4
SEC 4 47.00 A. 1983 5857.58
159 E 1/2 NE 1/4 NE 1/4
SEC 4 24.07 A. 1983 588.98
160 W 30 A. OF S 1/2 NE 1/4 ALSO E 30 A. OF NW 1/4 EX E 66 FT
SEC 4 56.00 A. 1983 2476.44
161 E 50 A. OF S 1/2 NE 1/4
SEC 4 50.00 A. 1983 1023.21
162 NE 1/4 NW 1/4 EX N 232 FT OF E 492 FT & EX W 660 FT
SEC 11 17.38 A. 1983 592.41
163 E 387 FT OF S 267 FT OF N 512 FT OF NE 1/4 NW 1/4
SEC 12 2.37 A. 1983 966.43
164 W 180 FT OF N 163.71 FT OF S 328.71 FT OF NW 1/4 NE 1/4
SEC 13 0.68 A. 1983 104.50
165 E 1/2 SW 1/4 NE 1/4 EX S 233 FT OF W 214.5 FT & EX E 236 FT
SEC 13 11.70 A. 1983 1447.29
166 S 233 FT OF W 214.5 FT OF E 1/2 SW 1/4 NE 1/4
SEC 13 1.15 A. 1983 1543.47
167 N 385.6 FT OF S 435.6 FT OF E 300 FT OF SE 1/4 SW 1/4
SEC 14 2.65 A. 1983 1981.78
168 S 208.5 FT OF N 391.5 FT OF E 435.6 FT OF NW 1/4 NW 1/4 ALSO S 120.0 FT OF N 511.5 FT OF W 267.6 FT OF E 435.6 FT OF NW 1/4 NW 1/4
SEC 24 2.80 A. 1983 1142.17
169 LOT 250
WESTGATE VILLAGE NO.5 1983 192.58
170 PART SW 1/4 COM AT INT OF W SEC LINE & S LINE OF WESTSHIRE DR / 60 FT WIDE/ EXT W TH S ALONG W SEC LINE 620.0 FT TO S LINE OF N 431 FT OF SW 1/4 SW 1/4 TH E ALONG SD S LINE 213.0 FT TH N PAR WITH W SEC LINE TO S LINE OF SD DR TH W TO BEG EX N 175 FT & EX S 213.0 FT
SEC 25 1.09 A. 1983 2457.33
171 THAT PART OF S 393 FT OF SW 1/4 SW 1/4 LYING W OF W LINE OF WESTGATE VILLAGE NO.4 EX COM 272.6 FT E & 248 FT N FROM SW COR OF SEC TH S 248 FT TH W 272.6 FT TH N 295 FT TH E 60 FT TH SELY 216.37 FT TO BEG & EX N 52.83 FT OF E 120 FT & EX COM ON S SEC LINE 272.60 FT E FROM SW COR OF SEC TH E 100 FT TH N 170.0 FT TH W 100 FT TH S 170.0 FT TO BEG
SEC 25 4.78 A. 1983 495.52
172 S 310.58 FT OF W 140 FT OF E 945 FT OF SE 1/4 SW 1/4
SEC 25 1.00 A. 1983 50.37
173 LOT 51
WESTGATE MEADOWS NO. 1 1983 1224.05
174 THAT PART OF SE 1/4 COM AT S 1/4 COR OF SEC TH N 89D 54M 30S E ALONG S SEC LINE 303.6 FT TO BEG OF THIS DESC - TH N 0D 24M 30S E 297 FT TH N 89D 54M 30S E 165 FT TH S 0D 24M 30S W 297 FT TO S SEC LINE TH S 89D 54M 30S W 165 FT TO BEG
SEC 25 1.13 A. 1983 776.72
175 N 102.6 FT OF S 238.04 FT OF E 183.0 FT OF SW 1/4
SEC 26 0.43 A. 1983 817.15
176 W 208.72 FT OF N 208.72 FT OF S 1700.28 FT OF SW 1/4
SEC 29 1.00 A. 1983 974.24
177 S 332.0 FT OF N 579.0 FT OF NW 1/4 SW 1/4
SEC 32 10.06 A. 1983 1239.67
178 S 170.9 FT OF N 749.9 FT OF NW 1/4 SW 1/4
SEC 32 5.18 A. 1983 248.34
179 NW 1/4 NW 1/4 EX N 660 FT OF W 660 FT
SEC 35 30.00 A. 1983 2950.81
180 N 660 FT OF W 660 FT OF NW 1/4 NW 1/4
SEC 35 10.00 A. 1983 1006.74
181 N 165 FT OF W 1/2 SW 1/4 NW 1/4
SEC 35 T8N R12W 2.50 A. 1983 188.79
182 N 297 FT OF W 495 FT NW 1/4 NE 1/4
SEC 35 3.37 A. 1983 2642.66
183 S 100 FT OF E 435.6 FT OF NE 1/4 NE 1/4
SEC 35 1.00 A. 1983 1266.78
184 N 695 FT OF NW 1/4 NE 1/4 EX N 297 FT OF W 495 FT & EX S 365 FT OF N 662 FT OF W 165 FT
SEC 35 16.32 A. 1983 605.89
185 N 220 FT OF E 660 FT OF S 1650 FT OF SE 1/4
SEC 35 3.33 A. 1983 2290.22
186 S 95 FT OF N 660 FT OF NE 1/4 NE 1/4 LYING W OF LAMOREAUX BLVD EX W 200 FT
SEC 36 0.62 A. 1983 611.40
187 E 66 FT OF W 392 FT OF S 330 FT OF NE 1/4 NE 1/4
SEC 36 0.50 A. 1983 324.30
188 E 116 FT OF W 841.5 FT OF N 100 FT OF S 265 FT OF NE 1/4
SEC 36 0.27 A. 1983 323.68
189 LOT 25
HACHMUTH PLAT 1983 1754.44
190 LOT 3
HACHMUTH PLAT 1983 1425.43
191 LOT 2
HACHMUTH PLAT 1983 1549.60
192 PART OF SW 1/4 COM 606.0 FT N 89D 34M W ALONG S SEC LINE FROM S 1/4 COR TH N 38D 49M E 93.02 FT TH N 37D 47M W 288.4 FT TH N 28D 47M W 60.0 FT TO A PT 183.4 FT S 28D 47M E FROM CL OF 4 MILE RD TH SWLY PAR WITH CL OF SD RD 180.0 FT TH N 28D 43M 10S W 183.4 FT TO CL OF SD RD TH SWLY ALONG SD CL TO W 1/8 LINE TH S ALONG W 1/8 LINE 147.24 FT TO SW COR OF SE 1/4 SW 1/4 TH S 89D 34M E ALONG S SEC LINE TO BEG EX COM AT SW COR THEREOF TH S 89D 34M E ALONG S SEC LINE 357.4 FT TH N 7D 47M W 168.2 FT TH N 37D 47M W 185.0 FT TO CL OF 4 MILE RD TH SWLY ALONG SD CL TO W 1/8 LINE TH S ALONG W 1/8 LINE 147.24 FT TO BEG
SEC 36 2.54 A. 1983 463.19
193 LOTS 16 17 & 35
OAKRIDGE PLAT 1983 64.88
194 LOTS 121 & 122
STOWELL TERRACE ADDITION 1983 1236.79
195 LOTS 129 & 130 EX E 22 FT OF LOT 129
STOWELL TERRACE ADD 1981 605.16
1982 589.38
1983 658.72
TOTAL 1853.26

TOWNSHIP OF BOWNE
TOWN 5 NORTH RANGE 9 WEST

196 N 300 FT OF W 224 FT OF E 1/2 W 1/2 SE 1/4
SEC 1 1.54 A. 1983 646.38
197 N 233.0 FT OF E 375.0 FT OF NE 1/4
SEC 2 2.01 A. 1983 396.41
198 LOT 34 VILLAGE OF ALTO ALSO COM AT NW COR OF SD LOT TH W 82.5 FT TH S TO PM RR TH SELY TO A PT 60 FT E OF W LINE OF SD LOT PRODUCED TH N TO S LINE OF SD LOT TH NWLY TO SW COR OF SD LOT TH N TO BEG OWNED AND OCCUPIED AS ONE PIECE OF PROPERTY
SEC 4 0.23 A. 1983 1183.16
199 LOT 19 ALSO THAT PART OF LOT 18 COM AT NW COR OF LOT 18 TH S 8.25 FT TH E 62 FT TH NELY TO A PT 70 FT E OF BEG TH W TO BEG
VILLAGE OF ALTO 1983 1139.91
200 S 132 FT OF N 594 FT OF W 66 FT OF E 198 FT OF NW 1/4
SEC 4 0.20 A. 1983 728.19
201 PART OF NW 1/4 COM 356 FT N OF SE COR OF N 1/2 NW 1/4 TH N 128 FT TH W 290 FT TH S 113 FT TH E 125 FT TH S 15 FT TH E 165 FT TO BEG
SEC 4 1.04 A. 1983 1012.40
202 S 66 FT OF N 198 FT OF E 271 FT OF SE 1/4 NW 1/4
SEC 4 0.40 A. 1983 1970.07
203 S 250 FT OF W 300 FT OF N 1/2 SW 1/4 SW 1/4
SEC 4 1.72 A. 1983 768.02
204 SE 1/4 EX N 1694.32 FT & EX S 473 FT
SEC 4 29.19 A. 1982 102.35
1983 837.90
TOTAL 940.25
205 S 1/2 N 1/2 SWFRL 1/4 EX COM AT SW COR THEREOF SD PT BEING 1319.19 FT N 00D 31M 55S W ALONG W SEC LINE FROM SW COR OF SEC TH N 00D 31M 55S W ALONG W SEC LINE 659.59 FT TO N LINE OF S 1/2 N 1/2 SWFRL 1/4 TH S 89D 31M 56S E ALONG SD N LINE 1235.09 FT TH S 02D 11M 38S W 310.19 FT TH S 01D 21M 07S E 349.09 FT TO S 1/8 LINE TH N 89D 33M 23S W 1225.31 FT TO BEG
SEC 6 T5N R9W 20.23 A. 1983 406.51
206 N 235 FT OF S 605 FT OF W 212 FT OF SW 1/4 SW 1/4
SEC 9 1.14 A. 1983 455.40
207 NW 1/4 NE 1/4
SEC 14 40.00 A. 1983- 142.68
208 E 210 FT OF W 1630 FT OF S 1/2 SW 1/4 EX COM AT SE COR THEREOF TH N 650 FT PAR W SEC LINE TH W 200 FT PAR S SEC LINE TH S 400 FT PAR W SEC LINE TH E 180 FT PAR S SEC LINE TH S 250 FT PAR W SEC LINE TO S SEC LINE TH E 20 FT TO BEG
SEC 23 4.41 A. 1983 1344.54
209 PART OF SW 1/4 COM 210.0 FT S ALONG W SEC LINE FROM W 1/4 COR TH S ALONG W SEC LINE 264.0 FT TH E PERP TO W SEC LINE 330.0 FT TH N PAR WITH W SEC LINE 264.0 FT TH W 330.0 FT TO BEG
SEC 29 2.00 A. 1983 1148.97
210 SE 1/4 NW 1/4 ALSO E 33 FT OF N 1155 FT NW 1/4 NW 1/4 ALSO E 24.75 FT OF S 165 FT NW 1/4 NW 1/4
SEC 30 41.00 A. 1983 16.67
211 S 171.6 FT OF W 414.0 FT OF SW 1/4 SE 1/4
SEC 33 1.63 A. 1983 773.84
212 THAT PART OF W 264 FT OF E 825 FT OF W 1/2 SE 1/4 S OF CREEK
SEC 33 3.00 A. 1983 549.95
213 PART SE 1/4 COM 196 FT NWLY ALONG CL OF WOLF ST FROM WLY LINE OF FORMER PM RR R/W TH SELY ALONG SD CL 196 FT TH NELY ALONG WLY LINE OF SD RR R/W 285 FT TH NWLY 196 FT TO A PT 227 FT NELY FROM BEG TH SWLY 227 FT TO BEG
SEC 36 1.00 A. 1983 1083.30

TOWNSHIP OF BYRON
TOWN 5 NORTH RANGE 12 WEST

214 LOTS 29 & 30 BLK 1
CUTLER GARDENS 1983 588.45
215 LOTS 29 & 30 BLK 2
CUTLER GARDENS 1983 1064.54
216 LOTS 17 & 18 ALSO W 18 FT OF LOT 16 BLK 4
CUTLER GARDENS 1983 1142.02
217 LOTS 3, 4, 5 & 6 BLK 5
CUTLER GARDENS 1983 2020.85
218 LOTS 1 & 2 BLK 5
CUTLER GARDENS 1983 1866.56
219 LOT 87
PALMA PLAT NO.2 1983 241.29
220 PART NW 1/4 SW 1/4 COM 583 FT S ALONG W SEC LINE FROM W 1/4 COR TH S ALONG W SEC LINE 120 FT TH E PERP TO W SEC LINE 260 FT TH N PAR TO W SEC LINE 120 FT TH W TO BEG
SEC 2 0.72 A. 1983 2076.54
221 NW 1/4 SW 1/4 EX N 260 FT OF E 480 FT & EX COM 583 FT S ALONG W SEC LINE FROM W 1/4 COR TH S ALONG W SEC LINE 120 FT TH E PERP TO W SEC LINE 260 FT TH N PAR WITH W SEC LINE 120 FT TH W 260 FT TO BEG & EX N 188 FT OF REMAINDER ALSO N 188 FT OF W 682.3 FT OF NW 1/4 SW 1/4
SEC 2 35.72 A. 1983 38.98
222 W 217 FT OF S 518.4 FT OF SW 1/4 SW 1/4
SEC 4 2.58 A. 1983 1906.96
223 N 165 FT OF W 117 FT OF E 303 FT OF NW 1/4 SE 1/4
SEC 4 0.44 A. 1983 72.83
224 N 165 FT OF E 186 FT OF NW 1/4 SE 1/4
SEC 4 0.70 A. 1983 851.70
225 W 323 FT OF S 150 FT OF N 990 FT OF NW 1/4
SEC 6 1.11 A. 1983 534.86
226 N 990 FT OF NW 1/4 EX W 1760 FT
SEC 6 T5N R12W 20.00 A. 1983 4834.00
227 S 194 FT OF N 774 FT OF W 235 FT OF NWFRL 1/4
SEC 6 1.05 A. 1983 1198.59
228 THAT PART OF SWFRL LYING W OF THE W LINE OF E 100 A. EX THE S 700 FT OF W 60 A. EX LYING N OF A LINE EXT S 87D 02M 25S W FROM A PT ON N&S 1/4 LINE WHICH IS 645.95 FT S 0D 11M 55S W FROM CEN OF SEC & EX COM 957 FT S ALONG W SEC LINE FROM W 1/4 COR TH E PERP TO W SEC LINE 520 FT TH S PAR WITH W SEC LINE 210 FT TH W 520 FT TO W SEC LINE TH N 210 FT TO BEG ALSO THAT PART OF E 100 A. OF SWFRL 1/4 LYING W OF A LINE EXT N 0D 11M 55S E PAR WITH N&S 1/4 LINE FROM A PT ON S SEC LINE WHICH IS 1464.94 FT S 86D 03M 25S W FROM S 1/4 COR & LYING S OF A LINE EXT S 87D 02M 25S W FROM A PT ON N&S 1/4 LINE WHICH IS 645.95 FT S 0D 11M 55S W FROM CEN OF SEC
SEC 6 36.95 A. 1983 1084.15
229 N 367.5 FT OF E 114.55 FT OF W 462.2 FT OF NE 1/4 NE 1/4 SE 1/4
SEC 6 0.96 A. 1983 870.17
230 PART SWFRL 1/4 & SE 1/4 COM 350.33 FT W ALONG S SEC LINE FROM SE COR OF W 1/2 W 1/2 SE 1/4 TH N PAR WITH E LINE OF W 1/2 W 1/2 SE 1/4 1183.53 FT TH W 673.67 FT TO A PT ON W LINE OF E 360 FT OF SWFRL 1/4 WHICH IS 1223.31 FT N ALONG SD W LINE FROM S SEC LINE TH S ALONG W LINE OF E 360 FT OF SWFRL 1/4 TO N LINE OF S 279 FT OF SWFRL 1/4 TH E TO CL OF RUSH CREEK BRANCH TH SLY ALONG SD CL TO S SEC LINE TH E TO BEG
SEC 6 16.91 A. 1983 5009.89
231 PART NW 1/4 COM AT NW COR OF SEC TH N 88D 03M 38S E ALONG N SEC LINE 948.61 FT TO W LINE OF E 330 FT OF NW 1/4 NW 1/4 TH S 00D 20M 19S W ALONG SD W LINE 533.95 FT TH S 89D 14M 52S W 956.89 FT TO W SEC LINE TH N 1D 19M 17S E 514.54 FT TO BEG
SEC 7 11.46 A. 1983 556.47
232 PART NW 1/4 COM 514.54 FT S 1D 19M 17S W ALONG W SEC LINE FROM NW COR OF SEC TH S 1D 19M 17S W ALONG W SEC LINE 363.0 FT TH N 89D 14M 52S E 963.09 FT TO W LINE OF E 330 FT OF NW 1/4 NW 1/4 TH N 00D 20M 19S E ALONG SD W LINE 362.83 FT TO A PT 503.92 FT S 00D 20M 19S W ALONG W LINE OF E 330 FT OF NW 1/4 NW 1/4 FROM N SEC LINE TH S 89D 14M 52S W 956.86 FT TO BEG
SEC 7 7.99 A. 1983 771.15
233 S 149 FT OF N 152 FT OF W 180 FT OF S 1/2 N 1/2 N 1/2 NW 1/4
SEC 10 T5N R12W 0.62 A. 1983 1146.94
234 S 1/2 N 1/2 NE 1/4
SEC 10 40.00 A. 1983 1289.62
235 PART OF SE 1/4 COM 463.86 FT W OF SE COR OF SEC TH N 329.5 FT TO A PT 463.86 FT W OF E SEC LINE TH W 132.6 FT TH S 329.5 FT TH E 132.6 FT TO BEG
SEC 10 1.00 A. 1983 1373.05
236 W 1/2 SE 1/4 NW 1/4 ALSO NW 1/4 SW 1/4 ALSO SW 1/4 NW 1/4
SEC 11 100.00 A. 1983 13351.36
237 N 1/2 OF FOL DESC - N 1/2 NW 1/4 NW 1/4 EX N 66.0 FT OF E 230.0 FT & EX S 10 A. & EX W 210.0 FT OF REMAINDER ALSO N 110.0 FT OF W 210.0 FT OF NW 1/4 NW 1/4
SEC 11 4.39 A. 1983 1058.98
238 LOT 25
CUTLERVIEW PLAT NO.2 1983 1232.45
239 LOT 20
BROWNE'S PLAT 1983 821.52
240 PART OF SW 1/4 SW 1/4 COM 33 FT N FROM S SEC LINE & 43.35 FT W FROM W LINE OF PENN RR R/W /100 FT WIDE/ TH N 166 FT TH W 50 FT TH S 166 FT TH E 50 FT TO BEG EX THAT PART LYING S OF N LINE OF 76TH ST /100 FT WIDE/
SEC 12 0.14 A. 1983 948.41
241 PART SW 1/4 COM 915.53 FT N 0D 28M 20S W ALONG W SEC LINE FROM SW COR OF SEC TH S 88D 35M 45S E 380.0 FT TH S 0D 28M 20S E 182.48 FT TH N 88D 35M 45S W TO W SEC LINE TH N 0D 28M 20S W TO BEG
SEC 13 1.60 A. 1983 229.86
242 N 660 FT OF E 1/2 SW 1/4
SEC 13 20.00 A. 1983 324.07
243 LOT 8
BYRON GARDEN ESTATES 1983 1459.09
244 THAT PART OF N 325 FT OF S 836.5 FT OF NE 1/4 SE 1/4 LYING ELY OF A LINE EXT FROM A PT 664.5 FT W OF E 1/4 COR TO S 1/8 LINE AT A PT 638 FT W OF E SEC LINE
SEC 13 4.85 A. 1983 1869.26
245 N 90 FT OF E 160 FT OF SE 1/4 SE 1/4
SEC 14 0.33 A. 1983 43.63
246 N 150 FT OF S 333 FT OF W 133 FT OF SW 1/4
SEC 15 0.45 A. 1983 1784.65
247 NW 1/4 SW 1/4 EX S 10 A.
SEC 16 30.00 A. 1983 765.53
248 LOT 9 & W 1/2 OF LOT 10
LAURA L. BELDEN'S ADDITION 1983 2818.60
249 S 500 FT OF N 800 FT OF W 500 FT OF SW 1/4 NW 1/4
SEC 17 5.74 A. 1983 9092.70
250 NW 1/4 SW 1/4 ALSO SW 1/4 NW 1/4 EX S 500 FT OF N 800 FT OF W 500 FT
SEC 17 74.26 A. 1983 2334.06
251 N 250 FT OF NE 1/4 SW 1/4
SEC 17 7.58 A. 1983 2648.14
252 N 1/2 SE 1/4 EX COM 400.0 FT S ALONG N&S 1/4 LINE FROM CEN OF SEC TH S ALONG N&S 1/4 LINE 200.0 FT TH E PERP TO N&S 1/4 LINE 410.0 FT TH N PAR WITH N&S 1/4 LINE 200.0 FT TH W 410.0 FT TO BEG
SEC 17 78.12 A. 1983 4059.72
253 W 200 FT OF E 224 FT OF N 264 FT OF W 7/8 NW 1/4 NW 1/4
SEC 19 1.21 A. 1983 1096.36
254 S 738.21 FT OF E 453 FT OF W 1338 FT OF S 1/2 NW 1/4 EX S 290.4 FT OF W 150 FT
SEC 19 6.68 A. 1983 324.07
255 W 355 FT OF E 1121 FT OF N 200 FT OF NW 1/4
SEC 20 1.63 A. 1983 173.34
256 N 1/2 SW 1/4 NE 1/4 ALSO NW 1/4 NE 1/4 EX N 50 FT
SEC 20 58.48 A. 1983 2147.22
257 OUTLOT A
WOODHAVEN HOMESITES 1983 17.24
258 LOTS 9 & 10 EX N 140.58 FT OF LOT 9 ALSO E 8 FT OF LOT 7 EX N 140.58 FT ALSO E 14 FT OF LOT 8
VILLAGE OF BYRON CENTER 1983 1101.66
259 N 50.0 FT OF S 157.25 FT OF W 360,0 FT. OF NW 1/4
SEC 22 0.41 A. 1983 1131.19
260 THAT PART OF NE 1/4 NW 1/4 LYING NELY OF CL OF ALLES DR & SELY OF CL OF BUCK CREEK DRAIN EX N 50 FT ALSO THAT PART OF NW 1/4 NE 1/4 LYING W OF W LINE OF PENN RR R/W /100 FT WIDE/ EX N 50 FT
SEC 23 35.50 A. 1983 1439.39
261 W 132 FT OF E 284.6 FT OF THAT PART OF NW 1/4 NW 1/4 LYING N OF CL OF ALLES DR EX N 264 FT
SEC 24 1.19 A. 1983 1058.98
262 PART OF NW 1/4 COM 345.62 FT S 88D 41M E ALONG N 1/8 LINE FROM W SEC LINE TH N 0D 00M PAR WITH W SEC LINE 209.35 FT TO CL OF ALLES DR TH N 59D 45M E ALONG SD CL 163.1 FT TH S 27D 45M E 337.14 FT TO N 1/8 LINE TH N 88D 41M W 298.0 FT TO BEG
SEC 24 1.44 A. 1983 1229.10
263 N 457 FT OF W 107.91 FT OF E 309.91 FT OF NE 1/4 NW 1/4
SEC 24 1.13 A. 1983 1548.93
264 S 150 FT OF E 150 FT OF NE 1/4 ALSO E 20 FT OF NE 1/4 LYING S OF CL OF DIVISION CT EX S 150 FT
SEC 24 0.73 A. 1983 32.65
265 PART OF SE 1/4 COM ON E SEC LINE 301.62 FT S OF E 1/4 COR TH N 201.62 FT TH SWLY 614.6 FT TO A PT ON CL OF DIVISION AVE WHICH IS 200 FT SELY ALONG SAME FROM E&W 1/4 LINE TH SELY ALONG SD CL 298.86 FT TH NELY 529.7 FT TO BEG
SEC 25 3.28 A. 1983 1435.85
266 S 143.0 FT OF N 639.0 FT OF E 300.0 FT OF NE 1/4 NE 1/4
SEC 26 0.98 A. 1983 1040.15
267 S 330 FT OF SE 1/4 NW 1/4
SEC 27 10.00 A. 1983 1071.56
268 S 1/2 N 1/2 SE 1/4 NE 1/4
SEC 27 10.00 A. 1983 1008.73
269 SE 1/4 SE 1/4
SEC 27 40.00 A. 1983 517.19
272 E 142.58 FT OF N 610.5 FT OF NW 1/4 NW 1/4
SEC 28 2.00 A. 1983 1333.83
273 SW 1/4 SW 1/4
SEC 29 40.00 A. 1983 4413.65
274 N 3/4 N 1/2 SE 1/4 EX S 765 FT OF E 910.5 FT
SEC 30 44.00 A. 1983 1405.34
275 S 20 A. OF W 1/2 NW 1/4
SEC 32 20.00 A. 1983 595.36
276 E 1/2 NW 1/4 EX N 20 A. & EX N 147.57 FT OF E 147.57 FT OF REMAINDER
SEC 32 59.50 A. 1983 5920.78
277 S 200 FT OF E 350 FT OF W 836 FT OF SW 1/4 SW 1/4
SEC 33 1.61 A. 1983 1105.25
278 N 1/2 NW 1/4 NW 1/4
SEC 34 20.00 A. 1983 1762.50
279 W 1/2 E 1/2 W 1/2 NE 1/4 NW 1/4
SEC 34 T5N R12W 5.00 A. 1983 198.45
280 N 200.0 FT OF S 936.91 FT OF E 750 FT OF NE 1/4
SEC 36 3.44 A. 1983 1913.22

TOWNSHIP OF CALEDONIA
TOWN 5 NORTH RANGE 10 WEST

281 E 1/2 NW 1/4 SW 1/4 EX N 330 FT & EX S 429 FT ALSO S 429 FT OF E 1/2 NW 1/4 SW 1/4 EX E 200 FT & EX E 200 FT OF S 264 FT OF REMAINDER
SEC 1 9.86 A. 1983 415.81
282 S 429 FT OF E 1/2 NW 1/4 SW 1/4 EX E 460 FT
SEC 1 1.97 A. 1983 147.18
283 S 330 FT OF N 660 FT OF W 660 FT OF SE 1/4 SW 1/4
SEC 1 5.00 A. 1983 1221.70
284 E 120 FT OF W 433 FT OF S 158 FT OF SE 1/4 SW 1/4
SEC 1 0.43 A. 1983 1581.76
285 W 433 FT OF SW 1/4 SE 1/4 SW 1/4 EX E 120 FT OF S 158 FT & EX COM 44.78 FT N 46D 35M E FROM SW COR OF SE 1/4 SW 1/4 TH N 0D 17M W 119.83 FT TH N 89D 06M E 4.86 FT TH S 45D 11M E 166.96 FT TH S 86D 56M W 122.55 FT TO BEG
SEC 1 5.83 A. 1983 1113.08
286 LOT 30
LAKEWOOD PARK 1983 170.45
287 LOT 19
LAKEWOOD PARK 1983 444.38
288 PART SE 1/4 COM 664.0 FT N 0D 56M 30S W ALONG N&S 1/4 LINE FROM S 1/4 COR TH N 0D 56M 30S W 655.36 FT TO S 1/8 LINE TH S 89D 59M 45S E 665.45 FT ALONG SD S 1/8 LINE TH S 0D 56M 30S E 665.31 FT TH 90D 00M W 665.45 FT TO BEG
SEC 1 10.01 A. 1983 267.24
289 W 657.77 FT OF E 1234.72 FT OF S 1/2 SW 1/4 EX N 450.76 FT
SEC 2 13.15 A. 1983 472.98
290 COM AT NE COR LOT 6 BLK 7 VILLAGE OF NORTH BROWNSVILLE TH N 66 FT TH W 132 FT TH S 66 FT TH E 132 FT TO BEG
SEC 3 0.15 A. 1983 61.49
291 LOT 6 BLK 7
VILLAGE OF NORTH BROWNVILLE 1983 72.90
292 N 235 FT OF E 406 FT OF S 1/2 NE 1/4 SE 1/4
SEC 3 2.19 A. 1983 366.42
293 S 124 FT OF N 359 FT OF E 406 FT OF S 1/2 NE 1/4 SE 1/4
SEC 3 1.15 A. 1983 112.36
294 S 610 FT OF W 923 FT OF E 990 FT OF SE 1/4 EX S 218 FT OF W 584 FT
SEC 4 10.01 A. 1983 2621.93
295 E 1/2 NEFRL 1/4 EX COM 270.0 FT S ALONG E SEC LINE FROM NE COR OF SEC TH S ALONG E SEC LINE 208.71 FT TH W PERP TO E SEC LINE 208.71 FT TH N PAR WITH E SEC LINE 208.71 FT TH E 208.71 FT TO BEG
SEC 6 74.78 A. 1983 2778.33
296 W 132 FT OF E 757 FT OF S 10 A. OF SE 1/4 SE 1/4
SEC 8 1.00 A. 1983 519.11
297 PART N 1/2 SE 1/4 COM 524.49 FT S 89D 54M 25S E ALONG N LINE OF S 242 FT OF N 1/2 SE 1/4 & 244.98 FT N 0D 05M 35S E FROM N&S 1/4 LINE TH S 0D 05M 35S W 244.98 FT TO N LINE OF S 242 FT OF N 1/2 SE 1/4 TH S 89D 54M 25S E ALONG SD N LINE 647.63 FT TO CL OF THORNAPPLE RIVER DR TH NLY 250.13 FT ALONG CL OF SD DR TO A LINE BEARING S 89D 54M 25S E FROM BEG TH N 89D 54M 25S W 622.60 FT TO BEG
SEC 9 3.57 A. 1983 1161.82
298 COM ON CL OF HWY 1933.8 FT W OF NE COR OF SEC TH S 50D W 162.4 FT TH S 13 1/2D W 396 FT TO CL OF E&W HWY & BEG OF THIS DESC - TH S 8D W 133 FT TH S 41 1/2D W 553 FT TH N 57D W 130.8 FT TO THORNAPPLE RIVER TH NELY ALONG RIVER TO CL OF SD E&W HWY TH ELY TO BEG
SEC 10 2.40 A. 1983 164.32
299 LOTS 35 36 & 37
KEISER'S PARK 1983 112.90

The earliest known zoo belonged to Queen Hathshepsut of Egypt, about 1500 BC.

300 THAT PART OF N 1/2 NEFRL 1/4 LYING E OF KEISER'S PARK & S OF S LINE OF LOT 38 OF KEISER'S PARK EXT E TO WATERS EDGE OF CAMPAU LAKE EX S 100 FT
SEC 11 0.48 A. 1983 107.61
301 LOT 22
GARBOW PLAT 1983 164.32
302 LOT 21
GARBOW PLAT 1983 164.32
303 LOT 20
GARBOW PLAT 1983 164.32
304 N 300 FT OF E 590 FT OF SW 1/4 EX N 123 FT OF E 275 FT
SEC 11 3.28 A. 1983 1358.88
305 LOT 3
HAPPY ALLEN PARK 1983 107.18
306 LOT 4
HAPPY ALLEN PARK 1983 101.47
307 LOT 5
HAPPY ALLEN PARK 1983 101.47
308 LOT 6
HAPPY ALLEN PARK 1983 655.85
309 LOTS 49 & 50
HAPPY ALLEN PARK 1983 1438.87
310 LOTS 48 TO 52 INCL
RUCK PLAT 1983 112.90
311 LOT 3
CHANNEL PARK 1983 1261.69
312 N 197 FT OF E 670 FT OF W 1/2 NW 1/4
SEC 13 2.92 A. 1983 1678.89
313 S 127.5 FT OF N 255 FT OF W 300 FT OF S 1/2 SE 1/4 SW 1/4
SEC 13 0.88 A. 1983 1793.23
314 S 1/2 SE 1/4 SW 1/4 EX S 375 FT OF W 348.6 FT & EX N 255 FT OF W 300 FT ALSO SE 1/4 EX N 280 FT & EX THAT PART LYING SELY OF CL OF 84TH ST & EX COM AT INT OF CL OF 84TH ST & E SEC LINE TH SWLY ALONG SD CL ON A 337.0 FT RAD CURVE TO LT 118.23 FT /LONG CHORD BEARS S 56D 29M W 117.63 FT/ TO BEG OF THIS DESC - TH SWLY ALONG SD CL ON A 337.0 FT RAD CURVE TO LT 95.70 FT /LONG CHORD BEARS S 38D 18M W 95.38 FT/ TH S 30D 10M W ALONG SD CL 52.52 FT TH SWLY ALONG SD CL ON A 458.40 FT RAD CURVE TO RT 369.33 FT /LONG CHORD BEARS S 53D 15M W 359.42 FT/ TH N 1D 08M W 328.14 FT TH N 88D 52M E 380.0 FT TO BEG
SEC 13 154.40 A. 1983 6642.78
315 PART OF SW 1/4 COM ON W SEC LINE 1728 FT N FROM SW COR OF SEC TH N ALONG W SEC LINE 100 FT TH ELY PERP TO W SEC LINE 140 FT M/L TO LT BANK OF THORNAPPLE RIVER TH SLY ALONG SD RIVER BANK TO A LINE EXT ELY PERP TO W SEC LINE FROM BEG TH WLY 160 FT M/L TO BEG
SEC 15 0.34 A. 1983 95.76
316 S 200 FT OF W 220 FT OF N 1/2 NW 1/4 NW 1/4
SEC 16 1.01 A. 1983 1170.25
317 PART OF NE 1/4 COM 1005 FT E OF NW COR OF E 1/2 NE 1/4 NW 1/4 TH E 100 FT TH S 242 FT TH W 100 FT TH N 242 FT TO BEG
SEC 16 0.56 A. 1983 1376.01
318 PART OF NW 1/4 NE 1/4 COM 1105 FT E ALONG N SEC LINE FROM NW COR OF E 1/2 NE 1/4 NW 1/4 TH S PAR WITH W LINE OF E 1/2 NE 1/4 NW 1/4 990 FT M/L TO N LINE OF S 10 A. OF NW 1/4 NE 1/4 TH W ALONG N LINE OF SD 10 A. TO N&S 1/4 LINE TH N ALONG N&S 1/4 LINE 990 FT M/L TO N SEC LINE TH E TO BEG EX COM 745 FT E ALONG N SEC LINE FROM NW COR OF E 1/2 NE 1/4 NW 1/4 TH E ALONG N SEC LINE 360 FT TH S PAR WITH W LINE OF E 1/2 NE 1/4 NW 1/4 242 FT TH W PAR WITH N SEC LINE 360 FT TH S PAR WITH SD W LINE 61 FT TH W PAR WITH N SEC LINE 85 FT M/L TO N&S 1/4 LINE TH N ALONG N&S 1/4 LINE 303 FT TO N SEC LINE TH E 85 FT M/L TO BEG
SEC 16 T5N R10W 7.52 A. 1983 347.21
319 PART OF SW 1/4 COM 165 FT E OF SW COR OF SEC TH E 274 FT TH N 478.5 FT TH W 142 FT TH S 280.5 FT TH W 132 FT TH S 198 FT TO BEG
SEC 17 2.16 A. 1983 1250.25
320 E 400.0 FT OF NW 1/4 EX NYC RR R/W /100 FT WIDE/
SEC 19 24.24 A. 1983 564.41
321 NW 1/4 EX NYC RR R/W & EX N 130 FT OF S 1070 FT OF W 130 FT & EX S 120 FT OF N 768 FT OF W 363 FT & EX S 100 FT OF W 1675 FT & EX E 400 FT OF REMAINDER
SEC 19 112.32 A. 1983 2136.15
322 N 198 FT OF W 264 FT OF E 1334.5 FT OF NW 1/4
SEC 22 1.20 A. 1983 1250.25
323 E 208.71 FT OF N 384.42 FT OF NW 1/4 NE 1/4
SEC 22 1.84 A. 1983 1987.56
324 PART N 1/2 OF SEC COM 1980 FT W ALONG N SEC LINE FROM NE COR OF SEC TH S PERP TO N SEC LINE 300.0 FT TH E PAR WITH N SEC LINE 150.0 FT TH N PERP TO N SEC LINE 300.0 FT TO N SEC LINE TH E ALONG N SEC LINE 50.0 FT TO W LINE OF E 1780 FT OF NE 1/4 TH S ALONG SD W LINE 623.59 FT TH E PAR WITH N SEC LINE 112.34 FT TH S 47.70 FT TH SWLY 700.31 FT TO A PT ON CL OF WHITNEYVILLE AVE WHICH IS 635.9 FT NWLY ALONG SD CL FROM N 1/8 LINE TH NWLY ALONG SD CL TO N SEC LINE TH E ALONG N SEC LINE TO BEG EX COM AT N 1/4 COR TH S 55D 34M E 58.75 FT TH N 89D 33M E 76.15 FT TO BEG TH S 38D 05M W 82.8 FT TH S 21D 07M E 82 FT TH NELY 287 FT TO A PT 33 FT S FROM N LINE OF SEC TH S 89D 33M W 225 FT TO BEG
SEC 26 10.10 A. 1983 375.78
325 LOT 8
THORNAPPLE RIVER SHORE ESTATES 1983 2444.75
326 S 132 FT OF N 1584 FT OF W 660 FT OF SW 1/4
SEC 28 2.00 A. 1983 115.98
327 W 110 FT OF E 230 FT OF S 704 FT OF W 1/2 SW 1/4
SEC 31 1.78 A. 1983 1153.09
328 PART E 1/2 W 1/2 NE 1/4 COM 807 FT E ALONG N SEC LINE FROM N 1/4 COR TH E 203 FT TH S PERP TO N SEC LINE 330 FT TH W PAR N&S 1/4 LINE 203 FT TH N TO BEG
SEC 32 T5N R10W 1.54 A. 1983 958.75
329 S 645.0 FT OF W 1350.7 FT OF NE 1/4 EX S 144.0 FT OF W 302.5 FT & EX COM 865.0 FT E ALONG E&W 1/4 LINE FROM CEN OF SEC TH E ALONG E&W 1/4 LINE 485.7 FT TH N PAR WITH N&S 1/4 LINE 645.0 FT TH W PAR WITH E&W 1/4 LINE 370.0 FT TH SWLY 655.17 FT TO BEG
SEC 34 12.66 A. 1983 526.13
330 E 590.0 FT OF W 1440.0 FT OF N 1/2 NW 1/4 EX THAT PART LYING S OF FOLLOWING DESC LINE - COM 590.0 FT W ALONG N 1/8 LINE FROM N&S 1/4 LINE TH N 57D 00M W 1100.0 FT TH S 54D 00M W 1010.0 FT TO A PT ON N 1/8 LINE 310.5 FT E FROM SW COR OF N 1/2 NW 1/4
SEC 36 11.06 A. 1983 501.55
331 PART SW 1/4 COM AT S 1/4 COR TH N 89D 52M 15S W ALONG S SEC LINE 560.0 FT TH N 0D 10M 30S W 630.0 FT TH N 29D 56M E 500 FT M/L TO CL OF A CREEK TH SELY ALONG SD CL 485 FT M/L TO N&S 1/4 LINE TH S ALONG N&S 1/4 LINE 700.0 FT TO BEG
SEC 36 10.01 A. 1983 282.08
332 E 260 FT OF W 1335 FT OF SW 1/4 EX S 630 FT ALSO S 630 FT OF E 735 FT OF W 1340 FT OF SW 1/4
SEC 36 22.65 A. 1983 1421.75
333 PART SE 1/4 COM 1705.0 FT N 0D 00M ALONG N&S 1/4 LINE FROM S 1/4 COR TH N 0D 00M 387.72 FT ALONG N&S 1/4 LINE TH S 89D 52M 15S E 1165 FT M/L TO CL OF COLDWATER RIVER TH SLY ALONG SD CL TO A LINE BEARING S 89D 44M E FROM BEG TH N 89D 44M W 1030 FT M/L TO BEG
SEC 36 10.30 A. 1983 3418.96

TOWNSHIP OF CANNON
TOWN 8 NORTH RANGE 10 WEST

334 PART NEFRL 1/4 COM AT N 1/4 COR TH E ALONG N SEC LINE 40.0 FT TH S PERP TO N SEC LINE 310.0 FT TH E PAR WITH N SEC LINE 533.78 FT TH S PERP TO N SEC LINE 20.0 FT TH E PAR WITH N SEC LINE 80.52 FT TO W LINE OF E 50 A. OF W 1/2 NEFRL 1/4 TH S ALONG SD W LINE 830.0 FT TO S LINE OF N 1160.0 FT OF NEFRL 1/4 TH W ALONG SD S LINE 323.74 FT TO E LINE OF W 330.0 FT OF NEFRL 1/4 TH N ALONG SD E LINE 374.0 FT TH W PAR WITH N SEC LINE 330.0 FT TO N&S 1/4 LINE TH N ALONG N&S 1/4 LINE 786.0 FT TO BEG
SEC 1 10.18 A. 1983 562.44
335 PART NE 1/4 SE 1/4 COM AT NE COR THEREOF TH S 87D 57M 17S W 606.23 FT ALONG E&W 1/4 LINE TH S 1D 59M 19S E 392.49 FT TH N 87D 57M 17S E PAR WITH E&W 1/4 LINE TO E SEC LINE TH N ALONG E SEC LINE TO BEG EX N 200 FT OF E 173.05 FT
SEC 1 4.67 A. 1983 237.81
336 W 1/2 W 1/2 E 1/2 SW 1/4 SE 1/4
SEC 3 T8N R10W 5.00 A. 1983 431.44
337 LOT 25
AALSBURG PLAT NO.2 1983 1268.62
338 W 1/2 SE 1/4 EX W 660 FT & EX S 660 FT OF REMAINDER
SEC 4 29.88 A. 1983 773.14
339 E 100 FT OF N 200 FT OF NW 1/4 SW 1/4
SEC 5 0.46 A. 1983 1040.82
340 N 317.0 FT OF S 1920.0 FT OF E 1/2 SE 1/4
SEC 6 10.01 A. 1983 267.38
341 W 220 FT OF E 850 FT OF S 1/4 W 1/2 SE 1/4
SEC 8 3.33 A. 1983 3451.90
342 PART OF GOVT LOT 1 COM AT SW COR OF OLIVER WILKINSON'S SILVER LAKE PLAT TH N 18D 34M E ALONG WLY LINE OF SD PLAT 100 FT TH N 68D 53M W 40 FT TH S 18D 34M W TO WATERS EDGE OF SILVER LAKE TH ELY ALONG SD WATERS EDGE TO A LINE BEARING S 18D 34M W FROM BEG TH N 18D 34M E TO BEG
SEC 9 0.15 A. 1983 1898.02
343 LOT 73
BELLA VISTA SHORES NO.2 1983 3278.19
344 N 214.58 FT OF E 101.50 FT OF NW 1/4 NE 1/4
SEC 10 0.50 A. 1983 1126.26
345 S 5 FT OF LOT 3 ALSO LOTS 4 & 5
NORTH BOSTWICK PARK 1983 1067.53
346 LOT 15 EX E 32 FT ALSO LOT 16 EX N 10 FT OF W 15 FT ALSO THAT PART OF VACATED PORTION OF 10 FT WIDE WALK ADJ TO LOTS 14 15 & 16 ON THE S
NORTH BOSTWICK PARK 1983 112.56
347 PART NE 1/4 NW 1/4 & PART OF GOVT LOT NO.4 COM AT N 1/4 COR TH S 89D 51M W ALONG N SEC LINE 901.0 FT TH S 0D 11M W 1022.0 FT TO BEG OF THIS DESC - TH S 0D 11M W 463 FT TH N 89D 51M E 228.0 FT TH S 64D 19M E 249.6 FT TH N 25D 41M E 65.03 FT TH N 89D 15M E 56.10 FT TH S 64D 19M E 165 FT M/L TO WATERS EDGE OF BOSTWICK LAKE TH NELY ALONG SD WATERS EDGE 175 FT M/L TO EXT NELY LINE OF LOT 10 OF NORTH BOSTWICK PARK TH N 30D 50M W ALONG SD EXT LINE 65 FT M/L TO SLY LINE OF SD PLAT TH S 59D 12M W ALONG SLY LINE OF SD PLAT 62.92 FT TH S 89D 15M W 266.68 FT TO SW COR OF SD PLAT TH N 0D 45M W ALONG W LINE OF SD PLAT 100 FT TH S 89D 15M W 30 FT TH N 0D 45M W 65 FT TH N 89D 15M E 65 FT TH S 0D 45M E 20 FT TH ELY 249.0 FT TO INT OF S LINE OF LOT 7 OF NORTH BOSTWICK PARK EXT W & W LINE OF SD PLAT TH N 0D 30M E ALONG W LINE OF SD PLAT 148.55 FT TH N 89D 30M W 140.2 FT TH N 78D 08M W 617.45 FT TO BEG
SEC 11 6.49 A. 1983 1029.42
348 PART OF GOVT LOT 5 COM AT NW COR OF LOT 16 OF OAKWOOD PARK TH N 89D 10M W PAR WITH E&W 1/4 LINE 40 FT TH N 6D 44M E 5 FT M/L PAR WITH W LINE OF SD PLAT TO EXT N LINE OF SD LOT 16 TH S 83D 16M E 40 FT M/L TO BEG
SEC 11 0.002 A. 1983 16.55
349 PART OF GOVT LOT 6 COM ON N LINE OF PUBLIC HWY 231.2 FT WLY ALONG SD HWY FROM N&S 1/4 LINE TH N 1D W 74.7 FT TO SHORE OF BOSTWICK LAKE TH WLY ALONG SD LAKE SHORE 55.2 FT TH S 0D 30M W 76.1 FT TO N LINE OF SD HWY TH NELY ALONG SD HWY 57.8 FT TO BEG
SEC 11 0.40 A. 1983 1523.92
350 LOT 9
SLEEPING DEW CAMP 1983 1297.22
351 LOT 41
MARSHALL PARK 1983 1126.26
352 LOT 40
MARSHALL PARK 1983 773.14
353 LOT 10 EX COM 8.50 FT SWLY ALONG E LOT LINE FROM NE COR OF SD LOT TH NELY 8.50 FT TO NE COR OF SD LOT TH NWLY 96.6 FT M/L TO NW COR OF SD LOT TH SWLY ALONG W LOT LINE 30 FT TH ELY TO BEG
SLEEPING DEW CAMP 1983 76.70
354 LOT 23 & S 1/2 OF LOT 24
MARSHALL PARK 1983 1154.71
355 LOT 8 EX ELY 10 FT ALSO LOT 9 ALSO THAT PART OF LOTS 10 & 11 COM ON N LINE OF LOT 10 AT A PT 10 FT WLY FROM NE COR THEREOF TH ELY TO SD NE COR TH SWLY TO SE COR THEREOF TH W ALONG S LINE OF LOTS 10 & 11 TO A PT 28.8 FT W OF SE COR OF LOT 11 /SD PT BEING THE EXTREME W END OF S LINE OF THE PLAT/ TH NWLY ALONG SWLY LINE OF LOT 11 15 FT TO A PT 31 FT SELY FROM MOST WLY COR OF SD LOT TH NELY 65.25 FT TO A PT 74.8 FT SWLY ALONG WLY LINE OF LOT 10 FROM NW COR THEREOF TH NELY 50.55 FT TO A PT 35 FT SWLY FROM BEG TH NELY 35 FT PAR WITH ELY LINE OF LOT 10 TO BEG
MARSHALL PARK
ALSO PART OF GOVT LOT 1 OF SEC 14 T8N R10W COM ON N LINE THEREOF AT A PT 49 FT W OF SE COR OF LOT 10 OF MARSHALL PARK TH S 60D 35M W TO SHORE OF BOSTWICK LAKE TH NLY ALONG SHORE LINE TO N LINE OF SD GOVT LOT 1 TH E TO BEG 1983 2122.89
356 PT NW 1/4 NW 1/4 COM 729 FT WLY ALONG S LINE OF OLD BELDING RD /66 FT WIDE/ FROM W 1/8 LINE TH S 150 FT TH WLY PAR WITH SD HWY 70 FT TH N 150 FT TO S LINE SD HWY TH ELY ALONG SD S LINE TO BEG
SEC 13 0.24 A. 1983 448.53

Sale No. | Description or Parcel | Sec. or Blk. | Acres | Years for Which Delinquent | Totals of Taxes, Interest and Charges Due in Said Years Dollars Cents

TOWNSHIP OF CANNON
TOWN 8 NORTH RANGE 10 WEST

357 PART OF NW 1/4 COM 220.16 FT S PAR WITH W 1/8 LINE FROM A PT ON S LINE OF OLD BELDING RD /66 FT WIDE/ WHICH IS 729 FT WLY ALONG S LINE OF SD RD FROM W 1/8 LINE TH S PAR WITH W 1/8 LINE 200.02 FT TO A PT 314.98 FT N FROM N 1/8 LINE TH W PAR WITH N 1/8 LINE 577.88 FT TO A PT ON W SEC LINE WHICH IS 1635.0 FT N ALONG W SEC LINE FROM W 1/4 COR TH N ALONG W SEC LINE 50.0 FT TH E PAR WITH N 1/8 LINE 265 FT TH N PAR WITH W SEC LINE 150 FT TH E PAR WITH N 1/8 LINE 309.08 FT TO BEG
SEC 13 1.69A. 1983 186.56
358 N 311.15 FT OF W 172.4 FT OF E 650.0 FT OF NW 1/4 NE 1/4 EX THAT PART LYING NLY OF SLY LINE OF HWY M-44 RELOCATED
SEC 13 0.93A. 1983 123.91
359 LOTS 45 46 47 & 48
BOSTWICK LAKE PARK 1983 1225.13
360 LOTS 13 TO 16 INCL
THE PINES RAMSDELL SUB. 1983 431.44
361 E 150 FT OF THAT PART OF GOVT LOT 2 LYING N OF STL M44
SEC 14 0.20A. 1983 1710.76
362 LOT 1 EX W 14 FT FOR HWY ALSO LOT 2 THE PINES 1983 941.31
363 PART OF GOVT LOT 1 COM AT NE COR OF LOT 18 OF THE PINES TH E 20 FT TH S 30 FT TH E TO E SEC LINE TH S TO N 1/8 LINE TH W TO NW COR OF LOT 81 OF THE PINES RAMSDELL SUB. TH N 53.6 FT TH E TO SE COR OF LOT 19 OF THE PINES TH N TO BEG
SEC 14 2.23A. 1983 220.73
364 LOTS 81 TO 85 INCL
THE PINES RAMSDELL SUB. 1983 123.91
365 LOTS 86 87 88 & 89
THE PINES RAMSDELL SUB. 1983 129.63
366 LOTS 211 & 212
THE PINES RAMSDELL SUB. 1983 95.43
367 LOTS 205 213 & 214
THE PINES RAMSDELL SUB. 1983 385.90
368 LOTS 215 & 216
THE PINES RAMSDELL SUB. 1983 323.24
369 LOTS 48 & 49 ALSO W 1/2 OF LOT 50
SUNFISH LAKE PARK 1983 101.13
370 LOT 51 ALSO E 1/2 OF LOT 50
SUNFISH LAKE PARK 1983 66.96
371 LOTS 52 53 & 54
SUNFISH LAKE PARK 1983 197.96
372 LOT 55
SUNFISH LAKE PARK 1983 1559.07
373 LOT 8 & E 1/2 OF LOT 9
SUNFISH LAKE PARK 1983 180.86
374 LOTS 6 & 7
SUNFISH LAKE PARK 1983 790.23
375 PART NW 1/4 COM 1491.66 FT S 0D 22M W ALONG W SEC LINE FROM NW COR OF SEC TH S 0D 22M W ALONG W SEC LINE 350.0 FT TO A PT 800 FT N ALONG W SEC LINE FROM W 1/4 COR OF SEC TH S 89D 38M E PERP TO W SEC LINE 250.0 FT TH S 0D 22M W 621.95 FT TO A PT 175 FT N FROM E&W 1/4 LINE TH N 89D 40M E ALONG A LINE 175 FT N FROM & PAR WITH E&W 1/4 LINE 360.0 FT TH N 0D 22M 770.0 FT TH N 22D 47M W 282.75 FT TH S 74D 57M W 187.70 FT TH SWLY 78.54 FT ON A 300.0 FT RAD CURVE TO RT /LONG CHORD BEARS S 82D 27M W 78.32 FT/ TH S 89D 57M W 240.28 FT TO BEG
SEC 16 10.02A. 1983 2584.18
376 PART OF SW 1/4 NE 1/4 COM AT NE COR OF N 165 FT OF W 525 FT OF SW 1/4 NE 1/4 TH N 89D 17M E ALONG N LINE OF SW 1/4 NE 1/4 812.38 FT TO E 1/8 LINE TH S 0D 02M 57S E ALONG E 1/8 LINE 163.25 FT TH S 89D 09M 34S W 812.54 FT TO SE COR OF N 165 FT OF W 525 FT OF SW 1/4 NE 1/4 TH N 0D 00M ALONG E LINE OF N 165 FT OF W 525 FT OF SW 1/4 NE 1/4 165.0 FT TO BEG
SEC 16 3.06A. 1983 926.93
377 SW 1/4 NE 1/4 ALSO N 1/2 SE 1/4 EX N 130 FT OF S 755 FT OF E 300 FT & EX S 502 FT OF E 250 FT & EX FOL DESC - E 290.40 FT OF NE 1/4 SE 1/4 EX N 344.05 FT & EX S 755.0 FT
SEC 17 1983 1912.18
378 S 220 FT OF FOLLOWING DESC - PART OF SWFRL 1/4 COM AT SW COR OF SEC TH E ALONG S SEC LINE 1047.6 FT TH NLY 855 FT TO A PT 1039.8 FT E OF W SEC LINE TH W TO W SEC LINE TH S TO BEG
SEC 18 5.29A. 1983 351.70
379 N 100 FT OF S 420 FT OF W 290 FT OF SWFRL 1/4
SEC 18 0.66A. 1981 1186.86
1982 1219.11
1983 1137.64
TOTAL 3543.61
380 NE 1/4 NW 1/4 EX N 530 FT OF E 825 FT
SEC 19 30.00A. 1983 1131.94
381 W 260 FT OF N 1/2 NE 1/4 NW 1/4 NE 1/4 EX S 99 FT
SEC 19 1.38A. 1983 603.71
382 W 272.25 FT OF N 160 FT OF S 600 FT OF SW 1/4
SEC 19 1.00A. 1983 642.18
383 N 1175 FT OF S 1724.6 FT OF E 363 FT OF W 953 FT OF W 1/2 SW 1/4
SEC 20 9.79A. 1983 630.76
384 PART SE 1/4 COM ON FORMER CL OF CANNONSBURG RD AT A PT 414 FT W FROM E LINE OF W 3/4 SE 1/4 TH N 200 FT TH W 150 FT TH S TO SD FORMER CL TH ELY ALONG SD FORMER CL TO BEG EX THAT PART LYING SLY OF NLY LINE OF RELOCATED CANNONSBURG RD /100 FT WIDE/
SEC 20 0.53A. 1983 1012.34
385 S 212.5 FT OF N 850.0 FT OF S 3/4 W 3/4 SE 1/4 EX W 959.73 FT ALSO W 66 FT OF E 629.98 FT OF S 3/4 W 3/4 SE 1/4 EX N 850.0 FT & EX THAT PART LYING S OF N LINE OF CANNONSBURG RD /100 FT WIDE/
SEC 20 6.14A. 1983 169.48
386 W 114 FT OF E 774 FT OF N 808 FT OF S 858 FT OF E 1/2 SW 1/4
SEC 21 T8N R10W 2.11 A. 1983 1063.58
387 S 160 FT OF N 340 FT OF E 264 FT OF NE 1/4 SW 1/4
SEC 22 0.97A. 1983 1177.50
388 N 663 FT OF S 1326 FT OF W 663 FT OF E 1/2 NW 1/4
SEC 23 10.09A. 1983 1690.05
389 PART OF E 1/2 NW 1/4 COM AT N 1/4 COR TH S 1D 34M W ALONG N&S 1/4 LINE 407.15 FT TH NWLY 275.20 FT ALONG A 500.0 FT RAD CURVE TO RT /LONG CHORD BEARS N 15D 46M W 271.74 FT/ TO BEG OF THIS DESC - TH SELY 175.20 FT ALONG A 500.0 FT RAD CURVE TO LT /LONG CHORD BEARS S 33D 19M E 174.31 FT/ TH S 59D 43M W 491.89 FT TH S 89D 52M W 865.0 FT TO CL OF RAMSDELL DR /66 FT WIDE/ TH NLY ALONG CL OF SD DR 405.62 FT TO A LINE BEARING S 89D 56M W FROM BEG TH N 89D 56M E 1114.91 FT TO BEG
SEC 23 10.10A. 1983 2067.78
390 PART OF SE 1/4 NW 1/4 COM AT CEN OF SEC TH S 89D 59M 41S W ALONG E&W 1/4 LINE 24.90 FT TH N 1D 22M 20S E 1324.32 FT TO A PT ON N 1/8 LINE N 89D 58M 50S W 32.07 FT FROM NE COR OF SE 1/4 NW 1/4 TH S

TOWNSHIP OF CANNON
TOWN 8 NORTH RANGE 10 WEST

89D 58M 50S E 32.07 FT TO N&S 1/4 LINE TH S 1D 34M W ALONG N&S 1/4 LINE TO BEG ALSO SW 1/4 NE 1/4 EX COM AT SE COR THEREOF TH N 89D 57M 55S W ALONG E&W 1/4 LINE 997.62 FT TH N 1D 22M 20S E 1323.97 FT TO N 1/8 LINE TH S 89D 54M 04S E ALONG N 1/8 LINE 997.59 FT TO NE COR OF SW 1/4 NE 1/4 TH S 1D 22M 20S W ALONG E 1/8 LINE 1322.86 FT TO BEG
SEC 23 10.10A. 1983 1234.44
391 E 120 FT OF W 240 FT OF E 1/2 NE 1/4 SE 1/4
SEC 24 3.64A. 1982 184.71
1983 180.86
TOTAL 365.57
392 LOT 4 EX E 33 FT ALSO E 33 FT OF LOT 4 EX NLY 17 FT ALSO LOT 6
VILLAGE OF CANNONSBURG 1983 887.04
393 PART OF LOT 47 COM 486.75 FT NELY ON A LINE EXT FROM A RT ON SLY LOT LINE WHICH IS 302.36 FT SELY OF SW COR OF SD LOT TO A PT ON N LINE OF SD LOT WHICH IS 721 FT E OF NW COR OF SD LOT TH SWLY ALONG SD EXT LINE 198 FT TH SELY 356.20 FT TO A PT ON W LINE OF LOT 45 WHICH IS 33 FT NELY OF SW COR OF LOT 45 TH NELY TO NW COR OF LOT 46 TH SELY TO NE COR OF LOT 46 TH NELY 33 FT ALONG E LINE OF LOT 47 TH NWLY PAR WITH NLY LINE OF LOT 46 TO BEG
VILLAGE OF CANNONSBURG 1983 801.62
394 LOT 43 ALSO SWLY 33 FT OF LOT 44
VILLAGE OF CANNONSBURG 1983 1086.37
395 PART OF LOTS 40 41 & 42 COM AT NE COR OF LOT 42 TH NWLY TO NW COR OF LOT 40 TH SLY ON W LINE OF LOT 40 TO A PT 198 FT NLY FROM SW COR OF LOT 40 TH ELY PAR WITH S LINE OF SD LOTS TO A PT 198 FT W OF E LINE OF LOT 42 TH NLY PAR WITH E LINE OF LOT 42 TO A PT 165 FT S OF NLY LINE OF LOT 41 TH ELY PAR WITH N LINE OF LOTS 41 & 42 TO A PT ON E LINE OF LOT 42 WHICH IS 165 FT SLY FROM BEG TH NLY ALONG E LINE OF LOT 42 TO BEG EX N 1/4 A. OF W 82.5 FT OF LOT 40
VILLAGE OF CANNONSBURG 1983 1336.98
396 N 244 FT OF E 242.5 FT OF LOT 51
VILLAGE OF CANNONSBURG 1983 44.19
397 S 228 FT OF N 528 FT OF E 1/2 NE 1/4 SE 1/4
SEC 27 3.46A. 1983 323.24
398 E 638 FT OF W 1166 FT OF S 330 FT OF SE 1/4 SW 1/4
SEC 28 4.83A. 1983 601.62
399 S 1/2 NW 1/4 SW 1/4 EX S 239 FT OF W 517.65 FT & EX N 200 FT OF W 506 FT & EX E 6 A.
SEC 28 8.85A. 1983 653.56
400 E 742 FT OF W 792 FT OF S 110 FT OF N 523 FT OF NW 1/4
SEC 29 1.87A. 1983 1097.79
401 W 330 FT OF E 990 FT OF S 726 FT OF N 1056 FT OF NE 1/4
SEC 29 5.50A. 1983 1695.75
402 PART SE 1/4 OF SEC 20 COM 1150.8 FT E ALONG S SEC LINE FROM S 1/4 COR TH W ALONG S SEC LINE 33 FT TH N PAR WITH E SEC LINE TO S LINE OF RELOCATED CANNONSBURG RD /100 FT WIDE/ TH SELY ALONG S LINE OF SD RD TO A LINE BEARING N PAR WITH E SEC LINE FROM BEG TH S PAR WITH E SEC LINE TO BEG ALSO PART NE 1/4 OF SEC 29 COM 1056 FT S ALONG N&S 1/4 LINE FROM N 1/4 COR THEREOF TH E PAR WITH N LINE OF SEC 29 734.25 FT TH N PAR WITH N&S 1/4 LINE 726 FT TH E PAR WITH N SEC LINE 384.65 FT TH N PAR WITH N&S 1/4 LINE 330 FT TO A PT 1117.8 FT E FROM SD N 1/4 COR TH E ALONG N SEC LINE 33 FT TH S PAR WITH N&S 1/4 LINE 330 FT TH E PAR WITH N SEC LINE 511.5 FT TO A PT 990 FT W FROM E SEC LINE TH S PAR WITH E SEC LINE 726 FT TH E PAR WITH N SEC LINE 660 FT TH N PAR WITH E SEC LINE 66 FT TH E PAR WITH N SEC LINE 330 FT TO E SEC LINE TH S ALONG E SEC LINE 66 FT W TH W PAR WITH N SEC LINE 297 FT TH S PAR WITH E SEC LINE 33 FT TH W PAR WITH N SEC LINE 693 FT TH S PAR WITH E SEC LINE 670.4 FT TO N LINE OF S 55 A. OF NE 1/4 TH W 1668.3 FT TO A PT ON N&S 1/4 LINE WHICH IS 698.2 FT S FROM BEG TH N TO BEG
SEC'S 20 & 29 T8N R10W 42.26A. 1983 743.33
403 PART NWFRL 1/4 COM 979.50 FT N 88D 57M 53S E ALONG E&W 1/4 LINE FROM W 1/4 COR TH NLY PAR WITH W SEC LINE 132 FT TH WLY PAR WITH E&W 1/4 LINE 154.50 FT TH N PAR WITH W SEC LINE 132 FT TO N LINE OF S 264 FT OF NWFRL 1/4 TH W ALONG SD N LINE TO A PT 390 FT E FROM W SEC LINE TH N 30 FT TH E 99 FT TH N 132 FT TH W 99 FT TH N 78.62 FT TH W 78.62 FT TO E LINE OF SHENANDOAH ESTATES PLAT NO.1 TH N ALONG SD E PLAT LINE 565.81 FT TH E 29.98 FT TH N 259.21 FT TH E 337.62 FT TH S 265.15 FT TH S 1D 03M 00S E 771.47 FT TH N 62D 57M 00S E 295.0 FT TH S 50D 33M 00S E 134.43 FT TH S 329.25 FT TO E&W 1/4 LINE TH W 80.0 FT TO BEG
SEC 30 10.15A. 1983 3723.18
404 PART OF NW 1/4 COM 1059.50 FT N 88D 47M 53S E ALONG E&W 1/4 LINE FROM W 1/4 COR TH N 88D 47M 53S E ALONG E&W 1/4 LINE 1140.0 FT TO A PT 579.63 FT S 88D 47M 53S W ALONG E&W 1/4 LINE FROM CEN OF SEC TH N 58D 15M 17S W 559.88 FT TH N 73D 57M 00S E 187.95 FT TH N 13D 42M 00S W 33.0 FT TH N 10D 22M 20S W 381 FT M/L TO CL OF BEAR CREEK TH SWLY ALONG CL OF SD CREEK TO A LINE WHICH IS 1059.5 FT E FROM & PAR WITH W SEC LINE TH S 0D 00M 00S ALONG SD LINE 374 FT M/L TO BEG EX THAT PART OF FOL DESC LYING SLY OF CL OF BEAR CREEK - PART OF NW 1/4 COM 1323.62 FT N 0D 00M 00S ALONG W SEC LINE & 1085.0 FT N 88D 40M 30S E ALONG N 1/8 LINE FROM W 1/4 COR TH S 88D 40M 30S W ALONG N 1/8 LINE 406.38 FT TH S 0D 00M 00S 265.15 FT TH S 1D 03M 00S E 66.0 FT TH N 89D 52M 00S E 515.0 FT TH S 30D 18M 00S E 781.0 FT TH N 73D 57M 00S E 206.35 FT TH N 30D 18M 00S W TO CL OF BEAR CREEK TH NELY ALONG CL OF SD CREEK TO A LINE BEARING S 60D 37M 30S E FROM BEG TH N 60D 37M 30S W TO BEG
SEC 30 10.10A. 1983 408.66
405 S 105.0 FT OF W 208.71 FT OF SW 1/4 NW 1/4
SEC 35 0.50A. 1983 70.14
406 N 208.71 FT OF W 208.71 FT OF NW 1/4 SW 1/4
SEC 35 1.00A. 1983 529.25

TOWNSHIP OF CASCADE
TOWN 6 NORTH RANGE 10 WEST

407 PART NW 1/4 COM 510.11 FT SELY ALONG SLY LINE OF BRIARCLIFF DR /60 FT WIDE/ FROM W SEC LINE TH NWLY ALONG SLY LINE OF SD DR 127.0 FT TH SWLY PERP TO SLY LINE OF SD DR 342 FT M/L TO CONT 636 FT ON E BANK OF THORNAPPLE RIVER TH SELY ALONG SD CONT LINE TO A LINE BEARING S 5D 58M 00S W FROM BEG TH N 5D 58M 00S E TO BEG
SEC 3 1.16A. 1983 1190.42
408 PART OF SE 1/4 SW 1/4 COM 700.0 FT WLY ALONG S LINE OF N 398.20 FT OF SE 1/4 SW 1/4 FROM N&S 1/4 LINE TH ELY ALONG SD S LINE TO CONTOUR 636 FT ON LT BANK OF CHANNEL TH NLY & SLY ALONG SD CONTOUR LINE TO SD S LINE TH ELY ALONG SD S LINE TO BEG
SEC 3 0.32A. 1983 16.82
409 LOT 12
OLIVER WOODS PLAT 1983 3981.48
410 E 1/2 SE 1/4 NE 1/4 SW 1/4 EX E 6 RODS
SEC 4 3.50A. 1983 1323.33
411 LOT 100
TAMMARRON NO.2 1983 731.48
412 PART OF SE 1/4 COM AT A PT ON E 1/8 LINE WHICH IS 1321.56 FT S 89D 57M 17S E ALONG S SEC LINE & 495.26 FT N 0D 03M 50S E FROM S 1/4 COR TH N 0D 03M 50S E 320.0 FT TH 90D 00M W 334.18 FT TH S 21D 00M E 342.77 FT TO A LINE BEARING 90D 00M W FROM BEG TH 90D 00M E 211.0 FT TO BEG
SEC 4 2.00A. 1983 3317.17
413 W 262 FT OF N 831.5 FT OF W 1/2 NWFRL 1/4
SEC 5 5.02A. 1983 102.27
414 PART OF W 1/4 OF SEC COM AT W 1/4 COR TH S ALONG W SEC LINE 15.5 FT TH E PERP TO W SEC LINE 131.5 FT TO BEG OF THIS DESC - TH NWLY PAR WITH CL OF CASCADE RD 133.0 FT TO A PT 30.0 FT E FROM / MEAS PERP TO/ W SEC LINE TH N PAR WITH W SEC LINE 465.51 FT TO SD CL TH SELY ALONG SD CL 133.0 FT TH S 465.51 FT TO BEG
SEC 5 T6N R10W 1.07 A. 1983 1287.51
415 PART SW 1/4 COM AT NE COR OF NW 1/4 NW 1/4 SW 1/4 TH N 17.75 FT TO CL OF CASCADE RD TH NWLY ALONG SD CL 214 FT TH S PAR WITH E LINE OF W 1/2 W 1/2 SW 1/4 239.5 FT TH SELY PAR WITH SD CL 214 FT TH N 221.75 FT TO BEG
SEC 5 0.89A. 1983 821.87
416 PART SE 1/4 COM 913.8 FT SELY ALONG NLY LINE OF STL US16 FROM N&S 1/4 LINE TH N 20D 29M E 125 FT TO A PT 225 FT S 20D 29M W FROM S LINE OF LOT 1 CHAMONIX NO.1 TH ELY PAR WITH S LINE OF SD LOT TO ELY LINE OF MONT-RU DR /66 FT WIDE/ TH SWLY ALONG ELY LINE OF SD DR TO NLY LINE OF STL US16 TH SELY 13 FT M/L TO BEG
SEC 5 0.03A. 1983 13.90
417 PART NE 1/4 COM 200 FT NWLY ALONG CL OF STL US16 /100 FT WIDE/ FROM INT OF WLY LINE OF LOT 18 CASCADE GARDENS EXT TH S 14D 24M W 400 FT TH SELY PAR WITH SD CL 100 FT TH S 14D 24M W 84.3 FT TH SELY PAR WITH SD CL 100 FT TO WLY LINE OF SD PLAT TH S 14D 24M W ALONG W LINE OF SD PLAT 539.69 FT TO A PT WHICH IS 396.86 FT NELY ALONG W LINE OF SD PLAT FROM SW COR OF LOT 32 OF SD PLAT TH N 89D 45M W 268.41 FT TO A LINE EXT NELY FROM A PT 184.38 FT W ALONG E&W 1/4 LINE FROM SW COR OF SD LOT 32 TO A PT ON SLY LINE OF SD /100 FT WIDE/ HWY WHICH IS 600 FT NWLY ALONG SLY LINE OF SD HWY FROM NW COR OF LOT 18 OF SD PLAT TH NELY ALONG SD EXT LINE TO CL OF SD HWY TH SELY ALONG SD CL TO BEG
SEC 6 9.66A. 1983 821.87
418 LOT 10
CARAVELLE VILLAGE 1983 690.59
419 LOT 87
CARAVELLE VILLAGE NO. 3 1983 2102.81
420 W 66 FT OF S 330 FT OF SW 1/4 NW 1/4
SEC 9 0.50A. 1983 971.14
421 PART E 1/2 NE 1/4 COM 190.47 FT S 0D 00M ALONG E SEC LINE FROM SE COR OF N 10 A. OF E 1/2 NE 1/4 TH S 0D 00M 40.0 FT TH N 89D 34M 28S W 220.0 FT PAR WITH N SEC LINE TH S 0D 00M 150.0 FT TH S 57D 25M 20S W 142.46 FT TH N 89D 34M 28S W 70.0 FT TH N 14D 30M 40S E 80.0 FT TH N 0D 00M 190.0 FT TO A PT 190.47 FT S 0D 00M FROM S LINE OF N 10 A. OF E 1/2 NE 1/4 TH S 89D 34M 28S E 390.0 FT TO BEG
SEC 9 1.16A. 1983 2364.12
424 PART SW 1/4 COM 758.0 FT S 87D 31M 30S W ALONG E&W 1/4 LINE FROM CEN OF SEC TH S 2D 28M 30S E 162.75 FT TH S 73D 43M 40S W 345.50 FT TO A PT ON CL OF CASCADE RD WHICH IS 279.0 FT SELY ALONG SD CL FROM E&W 1/4 LINE TH N 30D 59M 40S W ALONG SD CL 279.0 FT TO E&W 1/4 LINE TH N 87D 31M 30S E 468.71 FT TO BEG
SEC 9 2.08A. 1983 3209.72
425 PART OF S 1/2 OF SEC COM ON CL OF STL US16 300.3 FT NWLY OF NLY LINE OF ORCHARD ST TH N 34D W ALONG SD CL 457 FT TH N 29D W 203.3 FT TH N 74D 30M E 1468.5 FT TH S 31D W 633.6 FT TH S 31D 30M E 281 FT TO N LINE OF ORCHARD ST TH S 57D W 270 FT TH N 34D W 300.3 FT TH S 57D W 511.5 FT TO BEG EX COM AT NW COR OF ABOVE DESC TH N 74D 30M E ALONG NLY LINE OF ABOVE DESC 1468.5 FT TH S 31D W 503.26 FT TH N 59D W 172.88 FT TH SWLY 894.26 FT TO A PT ON CL OF STL US16 WHICH IS 334.34 FT SELY ALONG SD CL FROM BEG TH NWLY ALONG SD CL 334.34 FT TO BEG
SEC 9 8.13A. 1983 4281.14
426 PART SE 1/4 COM AT INT OF E 1/8 LINE & S LINE OF LOT 8 OF OAK BROOK VALLEY TH S 3D 15M E ALONG E 1/8 LINE 512.39 FT TH S 29D 25M 35S W 230.21 FT TH S 71D 00M 45S W 670.0 FT TH N 18D 59M 15S W 500.0 FT TH N 58D 04M 45S E 179.8 FT TH N 37D 21M 15S E 376.7 FT TO SW COR OF LOT 11 OF OAK BROOK VALLEY TH ELY ALONG SLY LINE OF SD PLAT TO BEG
SEC 9 13.04A. 1983 887.55
427 LOTS 1 2 & 3 BLK 1
G S RICHARDSON'S PLAT 1983 189.10
428 ISLAND NO.2 ALSO THAT PART OF FOL DESC LYING BET HWY & CONT 636 FT ON L BANK OF THORNAPPLE RIVER - COM 60 FT S 36D 13M W FROM SW COR OF LOT 1 SHAG BARK PLAT TH SELY TO THORNAPPLE RIVER ON A LINE WHICH IS AT RT ANGLES TO SD HWY TH SWLY ALONG RIVER BANK TO A PT S 38D E FROM BEG TH N 38D W TO BEG
SEC 9 0.45A. 1983 946.09
429 LOT 21 BLK 1
CASCADE TERRACE 1983 463.72
430 S 342 FT OF W 1242 FT OF S 1/2 S 1/2 NW 1/4 EX N 159 FT OF W 656.5 FT
SEC 11 7.35A. 1983 1448.71
431 N 579 FT OF E 361 FT OF W 1/2 NE 1/4
SEC 11 4.79A. 1983 415.96

TOWNSHIP OF CASCADE
TOWN 6 NORTH RANGE 10 WEST

432 LOT 67
CASCADE TERRACE NO.5 1983 3269.44
433 E 225 FT OF W 1145.68 FT OF N 498 FT OF S 838 FT N 1/2 NE 1/4
SEC 15 T6N R10W 2.57 A. 1983 3359.00
434 PART OF SW 1/4 COM ON SLY LINE OF STL US16 /100 FT WIDE/ 1520.49 FT SELY ALONG SD HWY LINE FROM W SEC LINE TH SELY 73.63 FT ALONG SD HWY LINE TH S 42D 37M W TO CONT 666 FT ON RT BANK OF THORNAPPLE RIVER TH NWLY ALONG SD CONT LINE TO A PT S 42D 04M W FROM BEG TH N 42D 04M E TO BEG
SEC 15 0.85A. 1983 1297.96
435 PART NW 1/4 COM AT SW COR OF ARDEN HILLS PLAT TH E ALONG S LINE OF SD PLAT 33 FT TO SW COR OF LOT 21 OF SD PLAT TH S 50 FT PAR WITH W SEC LINE TH E PAR WITH S LINE SD PLAT TO W LINE OF THORNHILLS AVE /100 FT WIDE/ TH SLY ALONG SD W LINE TO S LINE OF N 895 FT OF NW 1/4 TH W TO W SEC LINE TH N 687.65 FT TO BEG EX S 270 FT THEREOF
SEC 16 4.10A. 1983 5910.12
436 W 268.0 FT OF E 631.0 FT OF S 227.0 FT OF N 627.0 FT OF NE 1/4 NW 1/4
SEC 16 1.40A. 1983 686.93
437 PART OF NE 1/4 NW 1/4 & PART OF GOVT LOT 7 COM 895.0 FT S ALONG E LINE OF LOT 7 OF ARDEN HILLS EXT S FROM N SEC LINE TH E PAR WITH N SEC LINE 114.38 FT TO W LINE OF E 1070.0 FT OF NW 1/4 TH S ALONG SD W LINE 473.24 FT TO CL OF THORNAPPLE RIVER DR TH WLY ALONG SD CL 120.73 FT TO E LINE OF SD LOT 7 EXT S TH N 489.49 FT M/L TO BEG
SEC 16 1.26A. 1983 141.39
438 W 110.0 FT OF E 1070.0 FT OF THAT PART OF NE 1/4 NW 1/4 & GOVT LOT 7 LYING NLY OF CL OF THORNAPPLE RIVER DR EX N 895.0 FT
SEC 16 1.18A. 1983 141.39
439 PART OF NE 1/4 NW 1/4 & PART OF GOVT LOT 7 COM 660.0 FT W & 287.88 FT N & 190.0 FT W PERP TO N&S 1/4 LINE FROM SE COR OF NE 1/4 NW 1/4 TH S PAR WITH N&S 1/4 LINE 287.88 FT TO N 1/8 LINE TH W ALONG N 1/8 LINE 15.0 FT TH S 17.84 FT TO CL OF THORNAPPLE RIVER DR TH WLY ALONG SD CL 95.51 FT TO W LINE OF E 960.0 FT OF NW 1/4 & GOVT LOT 7 TH N ALONG SD W LINE 458.28 FT TO S LINE OF N 895 FT OF NW 1/4 TH E ALONG SD S LINE 110.0 FT TO W LINE OF E 850 FT OF NE 1/4 NW 1/4 TH S ALONG SD W LINE 141.80 FT TO BEG
SEC 16 1.12A. 1983 176.95
440 PART NE 1/4 NW 1/4 COM 660 FT W & 287.88 FT N FROM SE COR OF NE 1/4 NW 1/4 TH W PERP TO N&S 1/4 LINE 190 FT TO W LINE OF E 850 FT OF NE 1/4 NW 1/4 TH N ALONG SD W LINE 141.80 FT TO S LINE OF N 895 FT OF NE 1/4 NW 1/4 TH E ALONG SD S LINE 190.0 FT TO W LINE OF E 660 FT OF NE 1/4 NW 1/4 TH S 142.11 FT TO BEG
SEC 16 0.62A. 1983 141.39
441 PART OF LOT 51 COM 443.1 FT S 42D 55M W FROM MOST ELY COR OF SD LOT TH N 47D 05M W TO WLY LINE OF SD LOT & BEING BEG OF THIS DESC - TH S 47D 05M E TO ELY LINE OF SD LOT TH NELY ALONG ELY LOT LINE TO A PT 323.1 FT S 42D 55M W FROM MOST ELY COR OF SD LOT TH N 47D 05M W TO WLY LINE OF SD LOT TH SWLY ALONG WLY LOT LINE TO BEG
CASCADE RIVERVIEW PARK 1983 1462.33
442 LOTS 42 & 43
CASCADE RIVERVIEW PARK 1983 610.15
443 LOTS 67 TO 70 INCL
CASCADE RIVERVIEW PARK 1983 382.10
444 LOT 19
CASCADE RIVERVIEW PARK 1983 946.21
445 LOTS 88 & 89
CASCADE RIVERVIEW PARK NO.1 1983 2153.12
446 LOT 47
WHISPERING BROOK NO.1 1983 2941.12
447 LOT 79
WHISPERING BROOK NO.3 1983 1713.00
448 LOTS 20 21 22 & 23 EX W 200 FT OF LOTS 20 21 & 22 & EX N 45 FT OF THE REMAINDER OF LOT 20 ALSO THAT PART OF LOT 20 COM 45 FT S & 326.62 FT E OF NW COR THEREOF TH E 16.28 FT TH NWLY 5.15 FT TO A PT 40.15 FT S OF N LINE OF LOT 20 TH SWLY 15.45 FT TO BEG
GOODWOOD PLAT 1983 908.81
449 LOT 25
GOODWOOD PLAT
/DEDICATED TO USE OF PROPERTY OWNERS/ 1983 69.71
450 PART E 1/2 NE 1/4 COM 228.0 FT S 1D 34M 00S E ALONG E SEC LINE FROM NE COR OF SEC SD PT BEING SE COR OF N 228 FT OF NE 1/4 TH S 1D 34M 00S E ALONG E SEC LINE 270.0 FT TH S 89D 27M 25S W 85.0 FT TH N 69D 32M 35S W 90.0 FT TH N 1D 34M 00S W 237.74 FT TO S LINE OF N 228 FT OF NE 1/4 TH N 89D 27M 25S E ALONG SD S LINE 168.45 FT TO BEG EX E 50.0 FT
SEC 20 0.70A. 1983 644.26
451 LOT 61 ALSO SLY 1/2 OF LOT 60
MARACAIBO SHORES 1983 408.28
452 N 200.0 FT OF S 941.0 FT OF W 200.0 FT OF SW 1/4 SE 1/4
SEC 23 0.92A. 1983 708.49
453 N 1510 FT OF NW 1/4 EX E 1460 FT & EX THAT PART LYING W OF E LINE OF FOL DESC - W 5/8 OF W 1/2 NW 1/4
SEC 25 12.17A. 1983 545.07
454 PART NW 1/4 COM AT INT OF N&S 1/4 LINE & N LINE OF HWY I-96 / 300 FT WIDE/ TH N ALONG N&S 1/4 LINE TO S LINE OF N 1510 FT OF NW 1/4 TH W ALONG SD S LINE TO E LINE OF W 5/8 OF W 1/2 NW 1/4 TH S ALONG SD E LINE TO N LINE OF SD HWY R/W TH E ALONG N LINE OF HWY TO BEG
SEC 25 35.37A. 1983 478.12
455 S 165 FT OF E 132 FT OF W 1/2 SW 1/4
SEC 25 0.50A. 1983 248.15
456 PART NW 1/4 COM AT W 1/4 COR TH S 89D 49M E ALONG E&W 1/4 LINE 1643.63 FT TO CL OF WHITNEYVILLE AVE TH N 40D 00M W ALONG SD CL 1059.79 FT TO BEG OF THIS DESC - TH S 68D 50M W 541.74 FT TO NLY LINE OF HWY I-96 TH NWLY ALONG SD NLY LINE TO S LINE OF N 374 FT OF SW 1/4 NW 1/4 TH ELY PAR WITH N 1/8 LINE TO SD CL TH S 40D 00M E ALONG SD CL TO BEG
SEC 26 4.27A. 1983 255.21
457 PART NW 1/4 COM AT W 1/4 COR TH S 89D 49M E ALONG E&W 1/4 LINE 1643.63 FT TO CL OF WHITNEYVILLE AVE TH N 40D 00M W ALONG SD CL 859.79 FT TO BEG OF THIS DESC - TH N 40D 00M W ALONG SD CL 200.0 FT TH S 68D 50M W 541.74 FT TO NLY LINE OF HWY I-96 TH ELY ALONG SD

TOWNSHIP OF CASCADE
TOWN 6 NORTH RANGE 10 WEST

NLY LINE 248.44 FT TO A LINE BEARING S 68D 50M W FROM BEG TH N 68D 50M E 445.34 FT TO BEG
SEC 26 2.22A. 1983 885.70
458 PT SW 1/4 COM ON N&S 1/4 LINE 452 FT N OF N LINE P.M.R.R. R/W TH W 165 FT N 99 FT E 165 FT S 99 FT TO BEG
SEC 26 0.37A. 1983 768.16
459 PART NE 1/4 SW 1/4 COM 100.35 FT W ALONG E&W 1/4 LINE FROM CEN OF SEC TH S PERP TO E&W 1/4 LINE & ALONG W LINE OF PYNE PT 180 FT TH W PAR WITH E&W 1/4 LINE 100 FT TH N PERP TO E&W 1/4 LINE 180 FT TH E ALONG E&W 1/4 LINE 100 FT TO BEG
SEC 27 0.41A. 1983 1665.75
460 LOT 33
PYNE POINT 1983 1106.38
461 LOT 31
PYNE POINT 1983 124.61
462 LOT 30
PYNE POINT 1983 124.61
463 LOT 4 EX S 10 FT ALSO S 1/2 OF LOT 3 ALSO S 10 FT OF N 1/2 OF LOT 3
PYNE POINT 1983 474.09
464 THAT PART OF N 1/2 SE 1/4 LYING NELY OF PM RR R/W EX N 660 FT
SEC 27 0.15A. 1983 16.82
465 PART OF SE 1/4 COM 152.3 FT W ON E&W 1/4 LINE FROM SWLY LINE OF PM RR R/W & 478 FT SELY ON A LINE 66 FT DIST AT RT ANGLES FROM SD R/W TH SELY PAR WITH SD R/W 150 FT TH SWLY AT RT ANGLES APPROX 330 FT TO CONTOUR 666 FT ON RT BANK OF THORNAPPLE RIVER TH NWLY ALONG SD CONTOUR LINE TO A PT 318 FT SWLY AT RT ANGLES FROM BEG TH NELY TO BEG
SEC 27 T6N R10W 1.10 A. 1983 1162.17
466 PART SE 1/4 COM 850 FT S 64D 20M E FROM A PT ON E&W 1/4 LINE WHICH IS 152.3 FT W FROM W LINE OF C&O RR R/W /100 FT WIDE/ TH S 64D 20M E 53 FT TH S 25D 40M W 400 FT TO CONT 666 FT ON RT BANK OF THORNAPPLE RIVER TH NWLY ALONG SD CONT LINE 53 FT M/L TO A LINE BEARING S 25D 40M W FROM BEG TH N 25D 40M E 400 FT M/L TO BEG
SEC 27 0.50A. 1983 1597.93
467 PART OF SE 1/4 COM 918.0 FT N 89D 47M W ALONG S 1/8 LINE FROM E SEC LINE TH N 89D 47M W 100.0 FT TH N 9D 09M E 229 FT M/L TO CONT 666 FT TH SELY ALONG SD CONT LINE 100 FT M/L TO A LINE BEARING N 9D 09M E FROM BEG TH S 9D 09M W 200 FT M/L TO BEG
SEC 27 0.49A. 1981 240.43
1982 229.48
1983 248.80
TOTAL 718.71
468 W 285.5 FT OF N 213 FT OF S 413 FT OF N 1/2 NW 1/4 SW 1/4
SEC 29 1.40A. 1983 181.87
469 E 330 FT OF W 615.5 FT OF N 1/2 NW 1/4 SW 1/4
SEC 29 5.00A. 1983 451.17
470 N 1/2 N 1/2 SW 1/4 EX W 615.5 FT & EX E 1254 FT
SEC 29 11.68A. 1983 1316.25
471 THAT PART OF W 330 FT OF N 1/2 NE 1/4 SW 1/4 LYING E OF A LINE PAR WITH & 1254 FT W OF N&S 1/4 LINE
SEC 29 4.00A. 1983 267.85
472 S 817 FT OF E 160 FT OF W 320 FT OF E 1/2 SW 1/4
SEC 29 3.00A. 1983 268.46
473 N 125 FT OF S 270 FT OF E 323 FT OF NE 1/4
SEC 31 0.93A. 1983 674.62
474 W 231 FT OF NW 1/4 NE 1/4
SEC 31 7.00A. 1983 4760.17
475 S 1/2 NW 1/4 EX S 40 A.
SEC 32 40A. 1983 1705.83
476 S 40 A. OF NW 1/4
SEC 32 40A. 1983 1889.18
477 NE 1/4 NW 1/4
SEC 32 40.00A. 1983 1728.78
478 NE 1/4
SEC 32 160.00A. 1983 8431.93
479 E 1/2 SW 1/4
SEC 32 80A. 1983 4513.17
480 W 40 A. OF SE 1/4
SEC 32 40A. 1983 1705.83
481 SE 1/4 EX E 1485 FT & EX W 40 A. & EX S 1316.58 FT OF REMAINDER
SEC 32 15.00A. 1983 439.71
482 E 300.0 FT OF W 1083.0 FT OF S 300.0 FT OF N 1/2 NE 1/4
SEC 33 2.07A. 1983 170.44
483 W 783 FT OF N 1/2 NE 1/4 ALSO E 300 FT OF W 1083 FT OF N 1/2 NE 1/4 EX S 300 FT
SEC 33 29.73A. 1983 1774.62
484 S 330 FT OF N 1984 FT OF E 1/2 SW 1/4
SEC 33 10.00A. 1983 3281.40

TOWNSHIP OF COURTLAND
TOWN 9 NORTH RANGE 10 WEST

485 NEFRL 1/4 NWFRL 1/4 EX S 360 FT
SEC 1 T9N R10W 39.07 A. 1983 1738.39
486 N 170 FT OF S 588 FT OF E 235 FT OF E 1/2 SE 1/4
SEC 1 0.92A. 1983 1049.04
487 E 165 FT OF N 165 FT OF S 503.5 FT OF NW 1/4 SE 1/4
SEC 2 0.62A. 1983 489.56
488 COM 150 FT N & 229.5 FT E OF SW COR OF NE 1/4 SE 1/4 TH N 132 FT TH E 67.5 FT TH S 132 FT TH W 67.5 FT TO BEG
SEC 2 0.20A. 1983 394.64
489 S 328.5 FT OF N 1315.5 FT OF NEFRL 1/4 NEFRL 1/4
SEC 3 9.95A. 1983 1138.95
490 NEFRL 1/4 NEFRL 1/4 EX N 1315.5 FT
SEC 3 10.33A. 1983 279.75
491 SW 1/4 NW 1/4
SEC 4 40.00A. 1983 1099.81
492 WFRL 1/2 NWFRL 1/4 SWFRL 1/4 EX N 899.85 FT & EX S 153.85 FT
SEC 6 5.05A. 1983 644.41
493 LOT 3
SUNNYFIELD NORTH 1983 144.87
494 S 132 FT OF N 330 FT OF E 330 FT OF SE 1/4 NE 1/4
SEC 7 1.00A. 1983 436.46
495 E 213.0 FT OF W 524.0 FT OF N 203.0 FT OF NW 1/4 NE 1/4
SEC 7 1.00A. 1983 859.21
496 PART SE 1/4 COM AT INT OF N LINE OF STL M57 & E LINE OF W 1/2 SE 1/4 SE 1/4 TH N ALONG SD E LINE TO A PT 520 FT S FROM S 1/8 LINE TH W PAR WITH S 1/8 LINE TO A PT 40 FT E FROM W LINE OF E 8 A. OF W 1/2 SE 1/4 SE 1/4 TH S PAR WITH SD W LINE TO N LINE OF SD HWY TH SELY TO BEG
SEC 7 1.87A. 1983 834.24
497 SW 1/4 NW 1/4
SEC 8 40.00A. 1983 9.54
498 E 6 A. OF S 10 A. OF NW 1/4 NW 1/4 ALSO SW 1/4 NW 1/4 EX COM 363 FT W ALONG E&W 1/4 LINE FROM SE COR OF SW 1/4 NW 1/4 TH E 363 FT TO SE COR OF SW 1/4 NW 1/4 TH N ALONG W 1/8 LINE 660 FT TH W 330 FT TH SWLY TO BEG
SEC 9 40.75A. 1983 1268.95
499 E 132 FT OF W 1056 FT OF N 300 FT OF NW 1/4 NE 1/4
SEC 10 1.00A. 1983 814.26
500 NE 1/4 NE 1/4 EX N 578 FT OF E 740 FT
SEC 10 30.18A. 1983 1443.66

TOWNSHIP OF COURTLAND
TOWN 9 NORTH RANGE 10 WEST

501 E 1/2 NE 1/4 NW 1/4 EX THAT PART LYING N OF S LINE OF HWY M-57 ALSO SW 1/4 NE 1/4 EX E 350 FT
SEC 13 48.69A. 1983 1060.15
502 SE 1/4 NE 1/4 EX S 147.6 FT OF E 147.6 FT
SEC 13 39.50A. 1983 1774.60
503 W 396 FT OF N 1/2 NE 1/4 NE 1/4 EX E 96 FT OF N 320 FT & EX THAT PART OF REMAINDER LYING N OF S LINE OF HWY STL M-57 /120 FT WIDE/
SEC 16 4.83A. 1983 1238.85
504 N 261.36 FT OF S 591.36 FT OF W 500.0 FT OF NW 1/4 SE 1/4
SEC 17 3.00A. 1983 1245.13
505 NE 1/4 NW 1/4 EX N 1015 FT & EX S 150 FT OF W 320 FT
SEC 18 9.64A. 1983 209.81
506 N 660 FT OF W 660 FT OF SE 1/4 NW 1/4
SEC 18 10.00A. 1983 1006.95
507 SE 1/4 NW 1/4 EX N 660 FT OF W 660 FT ALSO W 3/4 SW 1/4 NE 1/4
SEC 18 T9N R10W 60.00 A. 1983 558.32
508 E 115 FT OF W 330 FT OF N 140 FT OF S 180 FT OF SWFRL 1/4 SWFRL 1/4
SEC 18 0.37A. 1983 295.59
509 S 165 FT OF NWFRL 1/4 SWFRL 1/4 ALSO NE 1/4 SW 1/4
SEC 18 45.00A. 1983 541.72
510 PART N 1/2 S 1/2 NWFRL 1/4 COM 863.14 FT N 0D 00M ALONG W SEC LINE FROM W 1/4 COR OF SEC TH N 0D 00M 263.14 FT TH S 89D 08M 25S E 2714.46 FT TO N&S 1/4 LINE TH S 0D 26M 38S W 262.78 FT ALONG N&S 1/4 LINE TH N 89D 08M 40S W 2712.42 FT TO BEG
SEC 19 16.38A. 1983 1344.82
511 E 200 FT OF W 755 FT OF N 435 FT OF NE 1/4
SEC 20 2.00A. 1983 829.74
512 PART GOVT LOT 1 COM 911.46 FT W ALONG E&W 1/4 LINE FROM E 1/4 COR OF SEC TH S 89D 23M W 291.45 FT ALONG E&W 1/4 LINE TH S 0D 25M W 273 FT M/L TO WATERS EDGE OF STONER'S LAKE TH SELY 324 FT M/L ALONG WATERS EDGE TO A LINE BEARING S 0D 00M FROM BEG TH N 0D 00M 413 FT M/L TO BEG
SEC 22 2.21A. 1983 199.84
513 S 82.5 FT OF E 396 FT OF N 1/2 SE 1/4
SEC 24 0.75A. 1983 21.77
514 PART OF GOVT LOT 1 COM 2.54 FT N FROM SE COR OF SD GOVT LOT TH WLY TO A PT 650.0 FT W FROM & 9.0 FT N FROM SE COR OF SD GOVT LOT TH CONTINUING WLY ALONG SD LINE EXT TO WATERS EDGE OF TAMARACK LAKE TH NLY ALONG SD WATERS EDGE TO N LINE OF S 338 FT OF SD GOVT LOT TH E ALONG SD N LINE TO E LINE OF SD GOVT LOT TH S ALONG SD E LINE 335.46 FT TO BEG
SEC 26 6.65A. 1983 414.34
515 LOTS 93 TO 97 INCL
MYER'S LAKE PARK 1983 37.90
516 LOT 1
MYER'S LAKE PARK 1983 1386.89
517 PART GOVT LOTS 1 & 2 COM 277.35 FT W ALONG S LINE OF MYERS LAKE PARK FROM MOST ELY COR SD PLAT TH WLY & SLY ALONG SLY LINE OF SD PLAT TO MOST WLY COR OF BOAT LOT 79 SD PLAT TH SLY ALONG EXT SWLY LINE OF SD LOT TO WATERS EDGE OF MYERS LAKE TH ELY ALONG WATERS EDGE TO A PT W FROM BEG
SEC 27 0.40A. 1983 16.41
518 PART OF LOT 48 & PART OF LAKE DR ADJ TO SD LOT COM AT MOST NLY COR OF SD LOT TH SELY ALONG ELY LINE OF SD LOT 40 FT TH S 57D 53M W PAR WITH NWLY LINE OF SD LOT 176.5 FT TO W LINE OF SD DR TH NWLY ON W LINE OF SD DR 41.5 FT TO THE PRODUCED NWLY LINE OF SD LOT TH N 57D 53M E ON SD LINE 182.2 FT TO BEG
MYER'S LAKE PARK 1983 1151.13
519 PART OF GOVT LOT 5 COM 461.8 FT W & 380 FT S 20D 31M E FROM CEN OF SEC TH S 20D 31M E 50 FT TH S 73D 30M W 190 FT M/L TO WATERS EDGE OF MYERS LAKE TH NWLY ALONG SD WATERS EDGE 50 FT M/L TO A LINE BEARING S 73D 30M W FROM BEG TH N 73D 30M E 190 FT M/L TO BEG
SEC 27 0.22A. 1983 1397.98
520 LOT 14
PENINSULA PARK 1983 1641.68
521 E 75 FT OF THAT PART OF GOVT LOT 2 LYING S OF PENINSULA PARK
SEC 28 T9N R10W 0.26 A. 1983 2360.91
522 N 213 FT OF SWFRL 1/4 NWFRL 1/4 EX W 1188 FT
SEC 31 1.02A. 1983 48.78
523 S 261.06 FT OF N 411.07 FT OF THAT PART OF SW 1/4 SE 1/4 LYING WLY OF WLY LINE OF MYERS LAKE AVE /100 FT WIDE/
SEC 33 3.12A. 1983 231.54
524 LOT 37
VINKEMULDER PLAT 1983 1768.53
525 LOT 1
POINT JENE-BE 1983 956.71
526 LOTS 62 & 63
BROWER LAKE PARK NO.1 1983 1178.39
527 LOT 53 ALSO WLY 5 FT OF LOT 52 ALSO THAT PART OF W 1/2 SE 1/4 LYING BETWEEN ELY & WLY LINES THEREOF EXT NLY TO WATERS EDGE
BROWER LAKE PARK 1983 1506.67
528 PART OF SE 1/4 COM ON S SEC LINE 390.4 FT N 89D 41M W ALONG S SEC LINE FROM SE COR OF SEC TH N 0D 55M E 820.32 FT PAR WITH E SEC LINE TH N 89D 34M W 266.0 FT TH S 0D 55M W 820.86 FT TO S SEC LINE TH S 89D 41M E 266.0 FT TO BEG
SEC 34 5.00A. 1983 2452.55

TOWNSHIP OF GAINES
TOWN 5 NORTH RANGE 11 WEST

529 W 300 FT OF E 1109.94 FT OF N 250 FT OF W 2/3 NW 1/4
SEC 3 1.72A. 1983 122.72
530 W 80 FT OF E 212 FT OF S 240 FT OF SW 1/4 SW 1/4
SEC 3 0.44A. 1983 301.52
531 W 1980 FT OF NWFRL 1/4 EX N 1139 FT & EX S 792 FT & EX S 150 FT OF N 1289 FT OF W 234 FT & EX N 150 FT OF S 942 FT OF W 234 FT
SEC 5 19.38A. 1983 5597.06
532 N 27.75 FT OF W 300.0 FT OF SWFRL 1/4 ALSO S 199.75 FT OF W 300.0 FT OF NWFRL 1/4
SEC 6 1.57A. 1983 4716.86
533 N 233 FT OF W 150 FT OF E 300 FT OF W 1/2 W 1/2 OF N 110.2 A. OF NEFRL 1/4
SEC 6 0.80A. 1983 670.36
534 S 150 FT OF N 177.75 FT OF W 300 FT OF SWFRL 1/4
SEC 6 1.03A. 1983 1287.60

Most school children can tell you two negatives make a positive, but few can name the man who first said so. It's said to have been John Lowth who first laid down that rule of grammar in 1762.

Sale No. | Description or Parcel | Sec. or Blk. | Acres | Years for Which Delinquent | Totals of Taxes, Interest and Charges Due in Said Years Dollars Cents

TOWNSHIP OF GAINES
TOWN 5 NORTH RANGE 11 WEST

535 LOT 85
LAFAYETTE ACRES 1983 792.47
536 LOT 75
LAFAYETTE ACRES 1983 1232.57
537 LOT 62 EX E 80 FT
LAFAYETTE ACRES 1983 389.25
538 LOTS 659 & 660
FONTENELLE GARDENS NO.1 1983 839.97
539 LOTS 641 & 642
FONTENELLE GARDENS NO.1 1983 1437.87
540 LOT 654
FONTENELLE GARDENS NO.1 1983 1352.91
541 W 10 FT OF LOT 655
FONTENELLE GARDENS NO 1 1983 16.79
542 LOTS 619 & 620
FONTENELLE GARDENS NO.1 1983 1195.92
543 LOTS 553 & 554
FONTENELLE GARDENS NO.1 1983 1276.87
544 N 7 FT OF LOT 33
FENNEMA PLAT NO. 1 1983 16.79
545 LOT 2
VAN NOORD PLAT 1983 1532.08
546 S 7 FT OF LOT 33
VAN NOORD PLAT 1983 16.79
547 PART OF NE 1/4 COM 140.5 FT W OF NE COR OF SEC TH S 163 FT TH W 60 FT TH N 163 FT TH E 60 FT TO BEG
SEC 7 0.22A. 1983 1678.78
548 W 150 FT OF N 104 FT OF S 497 FT OF N 1/2 E 1/4 NE 1/4 NE 1/4
SEC 7 T5N R11W 0.36 A. 1983 28.34
549 LOT 43
KAWAKA HEIGHTS NO 1 1983 726.90
550 LOT 70
BERKSHIRE PARK NO 3 1983 2145.36
551 LOT 82
BERKSHIRE PARK NO.3 1983 994.14
552 LOTS 463 & 464
FONTENELLE GARDENS 1983 1761.16
553 LOTS 424, 425 & 426
FONTENELLE GARDENS 1983 955.89
554 LOT 342
FONTENELLE GARDENS 1983 22.90
555 LOT 384
FONTENELLE GARDENS 1983 22.58
556 LOT 305
FONTENELLE GARDENS 1983 707.08
557 LOTS 288 & 289
FONTENELLE GARDENS 1983 1230.34
558 LOTS 326 & 327
FONTENELLE GARDENS 1983 421.92
559 LOTS 294 & 295
FONTENELLE GARDENS 1983 386.25
560 LOT 259
FONTENELLE GARDENS 1983 22.58
561 LOTS 260 & 261
FONTENELLE GARDENS 1983 1418.96
562 LOT 262
FONTENELLE GARDENS 1983 22.58
563 W 36 FT OF LOT 228 ALSO LOT 229 EX W 24 FT
FONTENELLE GARDENS 1983 1326.91
564 W 8 FT OF LOT 226 ALSO LOT 227 ALSO LOT 228 EX W 36 FT
FONTENELLE GARDENS 1983 997.77
565 LOTS 240 241 242 257 & 258
FONTENELLE GARDENS 1983 6163.07
566 LOTS 235 & 236
FONTENELLE GARDENS 1983 419.95
567 LOTS 263 264 & 265
FONTENELLE GARDENS 1983 1257.95
568 LOT 207 EX W 0.5 FT ALSO W 12 FT OF LOT 28
FONTENELLE GARDENS 1983 1519.56
569 E 28 FT OF LOT 208 ALSO W 23.5 FT OF LOT 209 FONTENELLE GARDENS 1983 434.01
570 LOT 130
FONTENELLE GARDENS 1983 1507.88
571 LOTS 38 & 39
FONTENELLE GARDENS 1983 2608.89
572 LOTS 30 & 31
FONTENELLE GARDENS 1983 1603.58
573 LOTS 32 33 & 34
FONTENELLE GARDENS 1983 455.70
574 LOT 35
SUNSET MEADOWS 1982 2019.91
575 LOT 3
SHADY CREEK PLAT 1983 2018.61
576 E 1/2 OF LOT 59
CUTLERVILLE HILLS NO.1 1983 69.98
577 W 1/2 E 1/2 W 1/2 NE 1/4 NW 1/4 EX S 794 FT & EX N 212 FT OF W 95 FT & EX W 80 FT OF REMAINDER
SEC 8 T5N R11W 0.96 A. 1983 1064.21
578 LOT 119
CUTLERVILLE HILLS NO.4 1983 3155.76
579 LOT 52
HOMESTEAD HILLS NO.2 1983 3100.78
580 LOT 7 EX W 20 FT ALSO W 32 FT OF LOT 8
HILLSBORO PLAT 1983 1729.56
581 LOT 19
HILLSBORO PLAT 1983 1661.60
582 THAT PART OF E 206.5 FT OF W 412.5 FT OF E 1/2 SW 1/4 LYING S OF S LINE OF HILLSBORO PLAT NO.2 EX S 1280.29 FT
SEC 8 0.47A. 1983 22.50
583 N 330 FT OF W 3/4 SW 1/4 EX E 660 FT
SEC 9 10.00A. 1983 277.76
584 S 880 FT OF E 99 FT OF SW 1/4 SE 1/4
SEC 9 2.00A. 1983 123.03
585 LOT 7
WARREN PLAT 1983 757.19
586 PART OF SE 1/4 SE 1/4 COM AT NW COR OF LOT 8 OF WARREN PLAT TH N 0D 07M 30S W 21.2 FT TH N 38D 49M W 48.11 FT TH N 0D 07M 30S W 52 FT TH E 158 FT M/L TO CL OF CREEK TH SELY ALONG SD CL 113.8 FT M/L TO N LINE OF SD LOT 8 TH W 154.05 FT M/L TO BEG
SEC 9 T5N R11W 0.40 A. 1983 527.56
587 LOT 25
VILLAGE OF HAMMOND STATION 1983 875.54
588 PART OF LOT 19 COM AT MOST SLY COR OF SD LOT TH NWLY ON SWLY LOT LINE 106 FT TH NELY PAR WITH SELY LOT LINE 82.5 FT TH SELY PAR WITH SWLY LOT LINE 106 FT TO SELY LOT LINE TH SWLY 82.5 FT TO BEG
VILLAGE OF HAMMOND STATION 1983 1070.10
589 PART NW 1/4 COM ON SLY LINE OF HAMMOND ST 330 FT SELY FROM SE COR OF LOT 23 OF VILL OF HAMMOND STA TH S 40D 50M E 99 FT TH

TOWNSHIP OF GAINES
TOWN 5 NORTH RANGE 11 WEST

S 54D W 165 FT TH N 40D 50M W 99 FT TH N 54D E 165 FT TO BEG & THAT PART OF VAC PORTION OF PEARL ST ADJ SD PARCEL
SEC 11 0.40A. 1983 538.96
590 PART OF NE 1/4 COM AT NE COR OF W 1/2 NE 1/4 TH N 89D 32M W ALONG N SEC LINE 520.8 FT TH S 0D 00M 30S W PAR WITH E 1/8 LINE 1199.64 FT TH SELY 41.06 FT ON A 56.36 FT RAD CURVE TO LT /LONG CHORD BEARS S 20D 52M E 40.16 FT/ TH S 41D 44M E 780.0 FT TO BEG OF THIS DESC - TH S 41D 44M E 40.0 FT TH N 48D 16M E 238.0 FT TH S 41D 44M E 210.0 FT TH N 48D 16M E 262.0 FT TH N 41D 44M W 250.0 FT TH S 48D 16M W 500.0 FT TO BEG
SEC 11 1.72A. 1983 148.69
591 S 612.0 FT OF SW 1/4 EX E 1933.0 FT & EX THAT PART LYING W OF E LINE OF PARKVIEW ESTATES
SEC 11 T5N R11W 6.97 A.
ALSO S 60.77 FT OF LOT 9 ALSO LOTS 10 TO 14 INCL
PARKVIEW ESTATES 1983 2245.12
592 THAT PART OF W 1/2 E 1/2 NW 1/4 LYING NELY OF NELY LINE OF KBEC RR R/W /100 FT WIDE/ EX E 240 FT
SEC 13 5.12A. 1983 116.68
593 W 250 FT OF LOT 4
PARKVIEW FARMS 1983 1638.12
594 LOT 4 EX W 250 FT
PARKVIEW FARMS 1983 16.53
595 PART NE 1/4 NE 1/4 COM AT NW COR OF NE 1/4 NE 1/4 TH E ALONG N SEC LINE 363.0 FT TH S PAR WITH E 1/8 LINE 961 FT M/L TO CL OF BEESING DRAIN DITCH TH WLY ALONG SD CL 429 FT M/L TO E 1/8 LINE TH N 738 FT M/L TO BEG
SEC 14 7.08A. 1983 2659.24
596 LOT 8 EX N 400 FT
PARKVIEW FARMS 1983 151.85
597 S 573 FT OF SW 1/4 SE 1/4 EX W 400 FT & EX E 570 FT
SEC 15 4.69A. 1983 917.66
598 E 10 A. OF N 1/2 SW 1/4 ALSO W 330 FT OF NW 1/4 SE 1/4
SEC 15 19.92A. 1983 190.34
599 PART OF NW 1/4 COM 727 FT W OF NE COR OF W 50 A. OF E 1/2 NW 1/4 TH W 92.5 FT TH S 480 FT TH E 92.5 FT TH N 480 FT TO BEG
SEC 17 1.02A. 1983 792.70
600 SW 1/4 SE 1/4
SEC 17 40.00A. 1983 1921.79
601 W 340.85 FT OF S 148.5 FT OF N 889.5 FT OF THAT PART OF WFRL 1/2 SWFRL 1/4 LYING E OF CL OF STL US131
SEC 18 1.18A. 1982 148.98
1983 1605.24
TOTAL 1754.22
602 PART OF SW 1/4 COM 468.45 FT NELY ALONG CL OF DIVISION AVE FROM S SEC LINE TH E PAR WITH & 465 FT DIST FROM S SEC LINE 760.25 FT TO A PT 1675 FT W OF N&S 1/4 LINE TH N PAR WITH N&S 1/4 LINE 141 FT TH W PAR WITH S SEC LINE 740.49 FT TO SD CL TH SWLY ALONG SD CL 142.07 FT TO BEG
SEC 18 2.49A. 1983 917.03
603 W 200 FT OF S 540 FT OF E 1/2 W 2/3 WFRL 1/2 SWFRL 1/4
SEC 19 2.48A. 1983 1203.46
604 S 3/8 W 1/2 NW 1/4 EX N 365.61 FT & EX S 260 FT & EX S 220 FT OF W 440 FT OF REMAINDER
SEC 20 9.16A. 1983 2786.86
605 N 400.0 FT OF W 100.0 FT OF E 1/2 W 1/2 NE 1/4
SEC 21 0.92A. 1983 1853.68
606 E 7 A. OF S 10 A. OF FOL DESC - N 60.75 A. OF W 81 A. OF SW 1/4 EX S 997 FT
SEC 23 7.00A. 1983 126.46
607 S 705 FT OF E 1/2 E 1/2 SW 1/4 EX W 175 FT & EX S 285 FT OF E 200 FT & EX N 420 FT OF E 201 FT & EX S 285 FT OF E 152.84 FT OF REMAINDER
SEC 26 3.60A. 1983 1876.36
608 N 330 FT OF S 906 FT OF E 660 FT OF SE 1/4
SEC 26 5.00A. 1983 839.61
609 W 1/2 SW 1/4
SEC 27 80.00A. 1983 1686.22
610 N 660 FT OF NW 1/4 NW 1/4 EX E 820 FT
SEC 29 7.57A. 1983 949.42
611 S 319 FT OF W 300 FT OF E 600 FT OF SE 1/4 SE 1/4
SEC 29 2.20A. 1983 236.90
612 PART NWFRL 1/4 COM 205.1 FT 90D 00M E ALONG N SEC LINE FROM NW COR OF SEC TH 90D 00M E 330.0 FT TH S 0D 00M 330.0 FT TH 90D 00M W 330.0 FT TH N 0D 00M 330.0 FT TO BEG
SEC 30 2.50A. 1983 128.18
613 PART NWFRL 1/4 COM 743.1 FT 90D 00M E ALONG N SEC LINE FROM NW COR OF SEC TH 90D 00M E 330.0 FT TH S 0D 00M 330.0 FT TH 90D 00M W 330.0 FT TH N 0D 00M 330.0 FT TO BEG
SEC 30 2.50A. 1983 128.18
614 PART NWFRL 1/4 COM AT NW COR OF SEC TH 90D 00M E ALONG N SEC LINE 205.1 FT TH S 0D 00M 330.0 FT TH 90D 00M E 330.0 FT TH N 0D 00M 330.0 FT TO N SEC LINE TH 90D 00M E 208.0 FT TH S 0D 00M 330.0 FT TH 90D 00M 440 FT M/L TO W 1/8 LINE TH S ALONG W 1/8 LINE TO E&W 1/4 LINE TH W TO W 1/4 COR TH N TO BEG EX S 20 A.
SEC 30 45.80A. 1983 886.59
615 LOTS 6 & 7 ALSO N 1/2 OF LOT 10 BLK 5
VILLAGE OF CORINTH 1983 961.26
616 N 300 FT OF W 150 FT OF E 1/2 NW 1/4
SEC 34 1.03A. 1983 1450.94
617 N 1584 FT OF E 220 FT OF NW 1/4
SEC 36 8.00A. 1983 1207.01
618 SW 1/4 SW 1/4 ALSO S 18.5 FT OF NW 1/4 SW 1/4
SEC 36 40.60A. 1983 2339.75
619 S 9.25 FT OF N 1/2 NW 1/4 SW 1/4 ALSO S 1/2 NW 1/4 SW 1/4 EX S 18.5 FT
SEC 36 19.70A. 1983 612.47

TOWNSHIP OF GRAND RAPIDS
TOWN 7 NORTH RANGE 11 WEST

620 W 124 FT OF E 248 FT OF S 658 FT OF W 1/2 E 1/2 SE 1/4
SEC 3 1.87A. 1983 681.65
621 S 100 FT OF N 337.75 FT OF E 107 FT OF LOT 16
BRANDAU FARM SUB 1983 616.96
622 N 293.75 FT OF LOT 6 EX W 62.0 FT & EX E 15.0 FT OF W 77.0 FT OF N 120.0 FT
BRANDAU FARM SUB 1983 126.72
623 PART OF NWFRL 1/4 COM 300 FT W OF SE COR OF H O WEICHSLER SUB. TH W 290.4 FT TH S 270 FT TH E 290.4 FT TH N 270 FT TO BEG
SEC 4 1.80A. 1980 652.22
1981 968.03
1982 896.21
1983 848.52
TOTAL 3364.98
624 LOT 14 ALSO PART OF OUT LOT B COM AT INT OF S LINE OF LOT 14 OF SD PLAT EXT E & E LINE OF SHADYSIDE DR /30 FT WIDE/ TH E ALONG EXT S LINE OF SD LOT 14 TO WATERS EDGE OF EMERALD LAKE TH NLY ALONG SD WATERS EDGE TO A PT 100 FT N /MEAS PERP TO/ FROM

TOWNSHIP OF GRAND RAPIDS
TOWN 7 NORTH RANGE 11 WEST

SD EXT S LINE OF LOT 14 TH W PAR WITH EXT S LINE OF LOT 14 TO E LINE OF SD SHADYSIDE DR TH SLY TO BEG
EMERALD LAKE TERRACES 1983 406.86
625 PART OF OUTLOT B COM AT INT OF ELY LINE OF SHADYSIDE DR /30 FT WIDE/ & N LINE OF LOT 6 EXT 90D 00M E TH NWLY ALONG ELY LINE OF SD DR TO EXT S LINE OF LOT 7 TH 90D 00M E ALONG EXT N LINE OF LOT 7 TO WATERS EDGE OF EMERALD LAKE TH SELY ALONG SD WATERS EDGE TO A LINE BEARING N 83D E FROM BEG TH S 83D W TO BEG
EMERALD LAKE TERRACES 1983 22.34
626 N 85 FT OF S 430 FT OF E 190 FT OF NW 1/4 NE 1/4
SEC 4 0.37A. 1983 1175.34
627 LOT 19
EMERALD LAKE ACRES 1983 44.45
628 LOT 18
EMERALD LAKE ACRES 1983 44.45
629 LOT 16
EMERALD LAKE ACRES 1983 44.45
630 LOT 15
EMERALD LAKE ACRES 1983 44.45
631 LOT 14
EMERALD LAKE ACRES 1983 44.45
632 LOT 13
EMERALD LAKE ACRES 1983 41.66
633 LOT 12
EMERALD LAKE ACRES 1983 45.88
634 LOT 11
EMERALD LAKE ACRES 1983 45.88
635 LOT 8
EMERALD LAKE ACRES 1983 45.88
636 LOT 7
EMERALD LAKE ACRES 1983 45.88
637 LOT 5
EMERALD LAKE ACRES 1983 47.33
638 LOT 4
EMERALD LAKE ACRES 1983 48.77
639 LOT 23
EMERALD LAKE ACRES 1983 47.33
640 LOT 25
EMERALD LAKE ACRES 1983 45.88
641 LOT 26
EMERALD LAKE ACRES 1983 45.88
642 LOT 31
EMERALD LAKE ACRES 1983 43.07
643 LOT 32
EMERALD LAKE ACRES 1983 43.07
644 LOT 33
EMERALD LAKE ACRES 1983 43.07
645 LOT 34
EMERALD LAKE ACRES 1983 44.45
646 LOT 35
EMERALD LAKE ACRES 1983 44.45
647 LOT 36
EMERALD LAKE ACRES 1983 44.45
648 LOT 39
EMERALD LAKE ACRES 1983 44.45
649 S 200 FT OF E 237.12 FT OF LOT 33
BELLAMY TRAP PLAT 1983 819.95
650 LOT 7
BRANDAU PLAT 1983 558.60
651 PART OF LOT 21 COM AT NE COR OF SD LOT TH W 130.2 FT TH SWLY 125 FT ON A LINE WHICH WOULD INT WLY LOT LINE 110.95 FT NELY ALONG SD LOT LINE FROM SW COR OF SD LOT TH SELY 196 FT TO A PT 100 FT W & 48.6 FT N OF SE COR OF SD LOT TH S 48.6 FT TH E 100 FT TO SE COR OF SD LOT TH N TO BEG
BRANDAU FARM SUB 1983 5717.72
652 PART OF NE 1/4 COM AT SE COR OF NE 1/4 NE 1/4 TH N 70.5 FT TH N 72D 24M W 782.9 FT TH S 6D 01M W 101.25 FT TO BEG OF THIS DESC - TH S 6D 01M W 85 FT TH S 72D 48M E 123.2 FT TH N 11D 45M E 85 FT TH NWLY TO BEG EX WLY 10.19 FT M/L FOR HWY
SEC 5 0.22A. 1983 2204.37
653 N 250 FT OF NW 1/4 NE 1/4 EX E 1232 FT
SEC 9 0.53A. 1983 762.02
654 THAT PART OF S 250 FT OF N 1000 FT OF E 1/2 SW 1/4 LYING E OF E LINE OF I-96
SEC 10 5.88A. 1983 331.47
655 W 335 FT OF N 660 FT OF NE 1/4 NE 1/4
SEC 11 5.08A. 1980 688.27
1981 1186.46
1983 1048.83
TOTAL 2923.56
656 PART NE 1/4 SW 1/4 COM 810.07 FT S OF NW COR THEREOF TH S 175 FT TH E 697 FT TH N 175 FT TH W 697 FT TO BEG
SEC 11 2.80A. 1983 664.42
657 S 200 FT OF E 150 FT OF THAT PART OF E 1/2 NE 1/4 SW 1/4 LYING NLY OF CL OF KNAPP VALLEY DR
SEC 12 0.69A. 1983 951.46
658 W 147 FT OF THAT PART OF NW 1/4 SE 1/4 LYING N OF CL OF KNAPP ST
SEC 12 2.66A. 1983 1186.83
659 COM 180 FT W OF NE COR W 1/8 NE 1/4 TH W 270 FT TH S 485 FT TH E 270 FT TH N 485 FT TO BEG
SEC 14 3.00A. 1983 555.36
660 W 1/2 E 1/2 NE 1/4 EX W 300 FT
SEC 14 T7N R11W 21.82 A. 1983 1433.67
661 N 660 FT OF E 1/2 W 1/2 E 1/2 E 1/2 NE 1/4
SEC 14 2.50A. 1983 1427.92
662 LOT 3
DOEZEMA PLAT 1983 1376.26
663 W 580 FT OF N 10 A. OF NW 1/4 NW 1/4 EX E 200 FT OF N 213 FT
SEC 24 T7N R11W 3.41 A. 1983 1181.08
664 PART SW 1/4 COM AT SW COR OF SEC TH E 203.7 FT TH NLY TO S 1/8 LINE AT A PT 223.34 FT E OF W SEC LINE TH W 223.34 FT TH S TO BEG EX W 100 FT
SEC 24 3.46A. 1983 187.97
665 THAT PART OF E 1/2 W 1/2 OF SEC LYING S OF GT RR R/W & N OF CL OF FULTON ST EX W 495 FT & EX E 50 FT
SEC 25 16.55A. 1983 1445.15
666 LOT 29
FOREST HILLS NO. 1 1983 2949.94
667 THAT PART OF LOTS 22 & 23 LYING NELY OF NELY LINE OF HWY I-96
ROBINHOOD 1983 16.59
668 LOT 76 & S 1/2 OF LOT 75
ROBINHOOD 1983 1386.62
669 LOT 77 & 20 FT OF EVEN WIDTH OFF W SIDE OF LOT 76
CASCADIA NO.2 1983 1735.24
670 LOT 136
BEVERLY HILLS 1983 984.60
671 LOT 154
FOREST HILLS NO.4 1983 2594.77
672 LOTS 3 & 4
CASTLE HILLS 1983 1554.75
673 PART OF LOTS 10 11 12 15 16 17 & 18 OF CASTLE HILLS & PART OF SW 1/4 OF SEC 36 T7N R11W DESC AS - COM AT NW COR OF LOT 10 OF SD PLAT TH S 85D 59M E ALONG S LINE OF CASCADE RD /100 FT WIDE/ 234.10 FT TH S 2D 28M W 358.71 FT TO A PT ON S LINE OF SD LOT 16 WHICH IS 4.87 FT W ALONG S LINE OF SD LOT FROM SE COR THEREOF TH WLY ALONG S LINE OF LOTS 16 17 & 18 OF SD PLAT 222.13 FT TO SW COR OF LOT 18 OF SD PLAT TH N ALONG W LINE OF SD LOTS 18 & 10 TO BEG
1983 11508.84
674 PART SW 1/4 OF SEC 36 T7N R11W & PART OF LOTS 12 TO 16 INCL OF CASTLE HILLS DESC AS - COM AT

TOWNSHIP OF GRAND RAPIDS
TOWN 7 NORTH RANGE 11 WEST

NW COR OF LOT 10 OF SD PLAT TH S 85D 59M E ALONG S LINE OF CASCADE RD /100 FT WIDE/ 234.10 FT TH N 2D 28M E TO CL OF SD RD TO BEG OF THIS DESC - TH S 2D 28M W TO A PT ON S LINE OF SD LOT 16 WHICH IS 4.87 FT W ALONG S LINE OF SD LOT FROM SE COR THEREOF TH ELY ALONG S LINES OF LOTS 13 TO 16 INCL 212.77 FT TO SE COR OF SD LOT 13 TH N ALONG E LINE OF SD LOT 13 & SD LINE EXT N TO CL OF CASCADE RD TH W ALONG SD CL TO BEG EX THAT PART LYING E OF W LINE OF E 135.6 FT OF THAT PART OF E 1/2 SW 1/4 LYING S OF CL OF CASCADE RD
1983 5107.62
675 PART OF W 1/2 SW 1/4 COM AT A PT ON W 1/8 LINE WHICH IS 413.66 FT S ALONG W 1/8 LINE FROM SW COR OF LOT 106 OF CASTLE HILLS TH N ALONG W 1/8 LINE 383.66 FT TH W PAR WITH S LINE OF SD LOT EXT W TO ELY LINE OF STL US16 RELOCATED TH SLY ALONG SD ELY LINE TO A LINE BEARING W PERP TO W 1/8 LINE FROM BEG TH E PERP TO W 1/8 LINE TO BEG
SEC 36 1.15A. 1983 1249.45
676 THAT PART OF LOTS 181 182 & 183 COM 10 FT SELY ON NELY LINE OF LOT 183 FROM MOST NLY COR OF SD LOT TH NWLY ALONG NELY LINES OF LOTS 183 182 & 181 130 FT TO A PT ON NELY LINE OF LOT 181 20 FT SELY OF MOST NELY COR OF SD LOT TH SWLY 130 FT PAR WITH NWLY LINE OF LOT 181 TO A PT ON SWLY LOT LINE 20 FT SELY FROM MOST WLY COR OF LOT 181 TH SELY ALONG SWLY LINE OF SD LOT EXT 90 FT TH NELY 136.05 FT TO BEG
CASTLE HILLS 1983 2375.64
677 PART OF LOTS 182 183 184 & 191 COM 10 FT SELY ALONG NELY LINE OF LOT 191 FROM MOST NLY COR OF LOT 191 TH SELY 90 FT ALONG SWLY LINE OF LOT 181 & SD SWLY LINE EXT TH NELY 136.05 FT TO NELY LINE OF LOT 183 AT A PT 10.0 FT SELY FROM MOST NLY COR OF LOT 183 TH SLY ALONG ELY LINE OF LOTS 183 & 184 TO A PT 180.0 FT N FROM S LINE OF SEC 36 T7N R11W TH W PAR WITH SD S SEC LINE TO A LINE EXT S FROM BEG & PERP TO S SEC LINE TH N PERP TO S SEC LINE TO BEG
CASTLE HILLS 1983 211.44
678 LOT 51 ALSO NELY 28 FT OF LOT 50 ALSO PART OF LOT 52 COM AT SW COR OF LOT 52 TH SELY ALONG SWLY LOT LINE TO MOST SLY COR OF LOT 52 TH NELY ALONG SELY LOT LINE 35.4 FT TH NWLY TO BEG
CASTLE HILLS 1983 1251.43
679 LOT 57 ALSO THAT PART OF LOT 58 LYING ELY OF A LINE COM 30 FT SWLY ALONG NWLY LOT LINE FROM NELY LOT LINE & EXT TH SELY PAR WITH NELY LOT LINE TO SLY LOT LINE
CASTLE HILLS 1983 1371.02
680 LOT 147 ALSO LOT 146 EX NWLY 50 FT ALSO PART OF LOT 148 COM 15 FT S FROM NW COR THEREOF TH N 15 FT TO NW COR OF SD LOT TH NELY ALONG NWLY LOT LINE 138.9 FT TO MOST NLY COR OF SD LOT TH SELY ALONG NELY LOT LINE 47.25 FT TH SWLY TO BEG
CASTLE HILLS 1981 1369.87
1982 1959.21
1983 1858.99
TOTAL 5188.07
681 SLY 100 FT OF LOTS 136 & 137
CASTLE HILLS 1983 571.05
682 S 30 FT OF LOT 133 ALSO N 40 FT OF LOT 134
CASTLE HILLS 1983 1751.22
683 LOTS 35 & 36
ORCHARD HOMES PLAT 1983 1385.25

TOWNSHIP OF GRATTAN
TOWN 8 NORTH RANGE 9 WEST

684 LOT 27
MC ARTHUR'S PARK 1980 820.47
1982 758.91
1983 676.04
TOTAL 2255.42
685 LOT 26
MC ARTHUR'S PARK 1980 430.30
1981 521.55
1982 492.90
1983 471.55
TOTAL 1916.30
686 S 1/2 NE 1/4 LYING WLY OF CL OF WABASIS AVE
SEC 5 34.50A. 1983 1095.68
687 LOT 23
COWAN LAKE PLAT 1983 1558.17
688 LOTS 6 & 7
EDWARD R KACOS PLAT 1983 2105.56
689 PART SWFRL 1/4 COM AT W 1/4 COR TH S 25D 33M 59S E 202.40 FT ALONG CL OF TIFFANY AVE TH S 27D 58M 59S E 373.60 FT ALONG SD CL TO BEG THIS DESC - TH N 63D 30M 14S E 233.61 FT TO A PT 400.0 FT S FROM E&W 1/4 LINE TH S 88D 57M 31S E PAR WITH E&W 1/4 LINE 2150.0 FT TO N&S 1/4 LINE TH S 1D 23M 13S E ALONG SD 1/4 LINE 516.12 FT TH N 88D 57M 31S W 1320.0 FT TH S 1D 23M 13S E 36.97 FT TH N 88D 57M 31S W 851.27 FT TO CL OF SD AVE TH N 5D 02M 01S E 60.0 FT ALONG SD CL TH N 27D 58M 59S W 440.0 FT ALONG SD CL TO BEG
SEC 6 28.00A. 1983 756.45
690 PART NW 1/4 SW 1/4 COM AT INT OF W SEC LINE & S LINE OF N 200 FT OF NW 1/4 SW 1/4 TH N 87D 57M 17S E TO CL OF TIFFANY AVE TH S 27D 56M 59S E 213.81 FT ALONG SD CL TH S 87D 57M 17S W TO W SEC LINE TH N ALONG W SEC LINE TO BEG
SEC 6 0.67A. 1983 164.83
691 S 660 FT OF W 330 FT OF E 660 FT OF SE 1/4 NE 1/4
SEC 7 5.00A. 1983 92.37
692 GOVT LOT 2 ALSO GOVT LOT 3 ALSO N 11.5 A. OF E 1/2 SW 1/4 ALSO SW 1/4 NE 1/4 ALSO N 16.5 FT OF NW 1/4 SE 1/4
SEC 9 122.50A. 1983 2242.71
693 LOT 29
WOODLAND PARK 1983 674.23
694 LOT 47
WOODLAND PARK 1983 857.80
695 LOTS 53 54 & 55
WOODLAND PARK 1983 1262.98
696 LOTS 56 & 57
WOODLAND PARK 1983 1598.62
697 LOTS 59 & 60
WOODLAND PARK 1983 1266.51
698 LOTS 117 & 118 EX E 10 FT OF LOT 117
WOODLAND PARK 1983 414.26
699 LOT 112
WOODLAND PARK 1983 51.97
700 LOTS 29 30 & 31
PINE GROVE 1983 1475.96
701 LOTS 13 14 15 & 16
PINE GROVE 1983 382.38
702 LOT 3
WOODLAND PARK 1983 148.48
703 LOT 1
WOODLAND PARK 1983 931.82
704 LOT 26
BYRNE PARK 1983 1043.25
705 LOT 27
BYRNE PARK 1983 209.30
706 LOT 66
BYRNE PARK 1983 83.45
707 LOT 67
BYRNE PARK 1983 83.45

TOWNSHIP OF GRATTAN
TOWN 8 NORTH RANGE 9 WEST

708 LOT 49 ALSO PART LOT 50 COM AT SW COR THEREOF TH N 1 FT ALONG W LINE OF SD LOT TH NELY TO NW COR OF LOT 28 TH SLY TO SE COR OF SD LOT 50 TH W ALONG S LINE OF SD LOT TO BEG
BYRNE PARK 1983 961.83
709 LOT 68
BYRNE PARK 1983 83.45
710 LOT 73 ALSO N 10 FT OF LOT 74 ALSO N 10 FT OF W 10 FT OF LOT 80
BYRNE PARK 1983 1022.27
711 LOT 72
BYRNE PARK 1983 83.45
712 LOTS 101 & 102
BYRNE PARK 1983 1197.73
713 LOT 106 ALSO NELY 30 FT OF LOT 107
BYRNE PARK 1983 1127.16
714 LOT 111
BYRNE PARK 1983 1127.16
715 LOTS 115 & 116
BYRNE PARK 1983 1404.20
716 LOTS 117 & 118
BYRNE PARK 1983 151.63
717 N 1/2 N 1/2 SW 1/4 SW 1/4
SEC 13 10.00A. 1983 1027.49
718 N 200 FT OF S 608 FT OF E 100 FT OF W 535.8 FT OF GOVT LOT 2
SEC 14 T8N R9W 0.46 A. 1983 231.92
719 PART OF GOVT LOT 2 COM 674.6 FT E & 785 FT N FROM SW COR OF SEC TH E 125 FT TH S 411.50 FT TH W 100 FT TH S 96.50 FT TO N LINE OF 7 MILE RD /66 FT WIDE/ TH WLY ALONG N LINE OF SD RD 25.25 FT TH N 511.50 FT TO BEG
SEC 14 1.00A. 1983 219.80
720 N 100 FT OF S 1208 FT OF W 435.6 FT OF GOVT LOT 2
SEC 14 1.00A. 1983 533.62
721 THAT PART OF E 25 FT OF W 699.6 FT OF GOVT LOT 2 LYING SLY OF SLY LINE OF 7 MILE RD /66 FT WIDE/ & NLY OF SLAYTON LAKE
SEC 14 0.06A. 1983 16.10
722 E 364 FT OF W 562 FT OF S 395 FT OF NE 1/4 NW 1/4
SEC 16 3.30A. 1983 529.24
723 E 1/2 OF LOT 4
VILLAGE OF GRATTAN CENTER 1983 497.78
724 W 1/2 OF LOT 16
VILLAGE OF GRATTAN CENTER 1983 1111.40
725 LOT 23 EX WLY 66 FT
VILLAGE OF GRATTAN CENTER 1983 46.72
726 N 125 FT OF S 375 FT OF W 183 FT OF N 1/2 N 1/2 SE 1/4
SEC 17 0.53A. 1983 1169.09
727 PART NW 1/4 SW 1/4 COM 498.58 FT S 88D 59M E ALONG E&W 1/4 LINE FROM W 1/4 COR TH S 88D 59M E 250.0 FT TH S 0D 07M W 662.51 FT TH N 88D 59M W 250.0 FT TH N 0D 07M E 662.63 FT TO BEG
SEC 18 3.80A. 1983 1486.30
728 LOT 3
CROOKED LAKE PARK 1983 1418.76
729 LOT 7
CROOKED LAKE PARK 1983 1130.89
730 PART OF GOVT LOT 2 COM AT NW COR OF LOT 27 CROOKED LAKE PARK TH SLY ALONG WLY LINE OF SD PLAT TO SW COR OF LOT 26 OF SD PLAT TH WLY 50 FT ALONG EXT S LINE OF SD LOT 26 TH NLY PAR WITH WLY LINE OF SD PLAT TO EXT NLY LINE OF SD LOT 27 TH SELY ALONG SD EXT LOT LINE 50 FT TO BEG
SEC 20 0.20A. 1983 26.34
731 PART GOVT LOT 2 COM AT S 1/4 COR OF SEC TH S 89D 56M 35S W 774.75 FT ALONG S SEC LINE TO CL OF DUNN AVE EXT SLY TH N 1D 07M 30S W 1561.85 FT ALONG SD CL TH N 89D 03M 35S E 32.9 FT TH SELY 53.59 FT ON A 74.89 FT RAD CURVE TO RT /LONG CHORD BEARS S 70D 26M 25S E 52.45 FT/ TH S 49D 56M 25S E 69.96 FT TH SELY 111.57 FT ON A 122.34 FT RAD CURVE TO LT /LONG CHORD BEARS S 76D 03M 55S E 107.54 FT / TH N 77D 48M 35S E 291.51 FT TO BEG THIS DESC - TH N 0D 07M 45S W 344.03 FT TH N 89D 52M 15S E 257.4 FT TH S 59D 25M E 230.0 FT M/L TO WATERS EDGE OF ROUND LAKE TH SLY ALONG SD WATERS EDGE 254 FT M/L TO A LINE BEARING S 87D 50M 30S E FROM BEG TH N 87D 50M 30S W 442.8 FT M/L TO BEG
SEC 21 3.29A. 1983 833.44
732 N 125 FT OF E 340 FT OF NW 1/4
SEC 22 T8N R9W 0.98 A. 1983 1004.18
733 S 90 FT OF W 120 FT OF NW 1/4
SEC 27 0.24A. 1983 112.09
734 E 100 FT OF W 220 FT OF THAT PART OF NW 1/4 LYING SLY OF BYRNE LAKE
SEC 27 0.41A. 1983 466.32
735 COM AT NW COR OF SEC TH S 1518 FT TH E 891 FT TO W BANK OF CREEK TH NLY ALONG SD BANK 33 FT TH E ABOUT 6 FT TO E BANK OF SD CREEK TH NLY & ELY ALONG E BANK OF SD CREEK TO E LINE OF W 1/2 NW 1/4 TH N 1122 FT TO N LINE OF SEC TH W TO BEG EX W 391 FT & EX E 189 FT OF W 580 FT OF N 844 FT & EX N 764 FT OF REMAINDER
SEC 27 12.82A. 1983 2363.55
736 N 156.25 FT OF S 206.25 FT OF W 214.5 FT OF SE 1/4 SE 1/4
SEC 28 0.76A. 1983 1551.14
737 NELY 55 FT OF SWLY 105 FT OF LOT 4
ABRAHAM'S ISLAND BEACH RESORT 1983 40.16
738 SWLY 50 FT OF LOT 4
ABRAHAM'S ISLAND BEACH RESORT 1983 40.16
739 NELY 50 FT OF LOT 3
ABRAHAM'S ISLAND BEACH RESORT 1983 40.16
740 N 1/2 OF LOT 2 ALSO S 30 FT OF LOT 3
ABRAHAM'S ISLAND BEACH RESORT 1983 35.88
741 NELY 50 FT OF SWLY 155 FT OF LOT 4
ABRAHAM'S ISLAND BEACH RESORT 1983 28.49
742 PART GOVT LOT 3 COM AT INT OF CL OF ABRAHAMS DR & S LINE OF ABRAHAMS DRIVE PLAT TH SELY ALONG CL OF SD DR TO E&W 1/4 LINE TH W ALONG E&W 1/4 LINE TO ELY LINE OF A 30 FT M/L CHANNEL TH SLY WLY & NLY ALONG SD ELY LINE TO ORIGINAL SHORE LINE OF BIG CROOKED LAKE TH NELY ALONG SD SHORE LINE TO A LINE WHICH IS W FROM & PERP TO W LINE OF SD DR FROM BEG TH E ALONG SD LINE TO BEG EX COM AT INT OF E&W 1/4 LINE & WLY LINE OF ABRAHAMS DR TH W ALONG E&W 1/4 LINE 40 FT TH N 30 FT TH E TO W LINE OF SD DR TH SELY TO BEG
SEC 29 1.14A. 1983 64.08
743 SLY 20 FT OF LOT 1
ABRAHAM'S ISLAND BEACH RESORT
ALSO N 40 FT OF LOT 16
ABRAHAM'S DRIVE PLAT 1983 34.32
744 LOT 21
ABRAHAM'S ISLAND BEACH RESORT
ALSO THAT PART OF GOVT LOT 3 LYING BETWEEN N & S LINES OF SD LOT 21 EXT E TO E SEC LINE
SEC 29 1983 980.57
745 LOTS 23 & 24
ABRAHAM'S ISLAND BEACH RESORT
ALSO THAT PART OF GOVT LOT 3

TOWNSHIP OF GRATTAN
TOWN 8 NORTH RANGE 9 WEST

LYING BETWEEN N LINE OF SD LOT 23 & S LINE OF SD LOT 24 EXT E TO E SEC LINE
SEC 29 T8N R9W
ALSO PART OF NW 1/4 NW 1/4 DESC AS - COM 323.95 FT SLY ALONG W SEC LINE FROM NW COR OF SEC TH ELY AT RT ANGLES 100 FT TH SLY PAR WITH W SEC LINE 99.75 FT TH WLY AT RT ANGLES 100 FT TH NLY ON W SEC LINE 99.75 FT TO BEG
SEC 28 1983 947.44
746 LOTS 11 25 & 26
ABRAHAM'S ISLAND BEACH RESORT
ALSO THAT PART OF GOVT LOT 3 OF SEC 29 & OF NW 1/4 NW 1/4 OF SEC 28 DESC AS - COM AT SE COR OF SD LOT 26 TH E 95.5 FT M/L TO A PT 100 FT E OF W LINE OF SEC 28 TH N PAR WITH SD W LINE 99.75 FT TH W 106.2 FT M/L TO NE COR OF SD LOT 25 TH SELY ALONG ELY LINES OF SD LOTS 25 & 26 TO BEG
SEC'S 28 & 29 T8N R9W 1983 1468.98
747 LOTS 36 & 37
ABRAHAM'S ISLAND BEACH RESORT
ALSO THAT PART OF GOVT LOT 3 LYING BETWEEN THE PRODUCED SIDE LINES OF SD LOTS 36 & 37 & EXT S 57D E TO E SEC LINE
SEC 29 1983 1048.49
748 LOT 47
ABRAHAM'S ISLAND BEACH RESORT 1983 1159.30
749 LOT 48
ABRAHAM'S ISLAND BEACH RESORT
ALSO PART OF GOVT LOT 3 COM AT MOST ELY COR OF SD LOT 48 TH S 42D W ALONG SELY LINE OF SD LOT 50 FT TH S 57D E 20 FT TH N 42D E 50 FT TH N 57D W 20 FT TO BEG
SEC 29 T8N R9W 1983 1545.23
750 LOT 49
ABRAHAM'S ISLAND BEACH RESORT
ALSO PART OF GOVT LOT 3 COM AT MOST ELY COR OF SD LOT 49 TH S 33D W ALONG ELY LINE OF SD PLAT 50 FT TH S 57D E 20 FT TH N 33D E 50 FT TH N 57D W 20 FT TO BEG
SEC 29 T8N R9W 1983 160.12
751 LOT 46
ABRAHAM'S ISLAND BEACH RESORT
ALSO PART OF GOVT LOT 3 DESC AS - COM AT MOST ELY COR OF LOT 46 TH S 42D W ALONG ELY LINE OF SD PLAT 55 FT TH S 57D E 25 FT TH N 42D E 55 FT TH N 57D W 25 FT TO BEG
SEC 29 1983 112.09
752 PART GOVT LOT 3 COM 980 FT N ALONG E SEC LINE & 282.25 FT W PAR WITH E&W 1/4 LINE FROM E 1/4 COR OF SEC TH N PAR WITH E SEC LINE 233.35 FT TO SWLY LINE OF LOT 43 OF ABRAHAMS ISLAND BEACH RESORT EXT SELY TH NWLY ALONG SD EXT LINE 161 FT TO A PT 20 FT SELY FROM E LINE OF SD PLAT TH SWLY 25 FT PAR WITH E LINE OF SD PLAT TH SELY 5 FT PERP TO SD E LINE TH SWLY 130 FT PAR SD E LINE TH NWLY TO MOST ELY COR OF LOT 47 SD PLAT TH SWLY TO MOST SLY COR SD LOT 47 TH SELY 20 FT ALONG EXT S LINE OF SD LOT 47 TH SWLY & SLY PAR WITH ELY LINE OF SD PLAT TO EXT S LINE OF LOT 56 OF SD PLAT TH WLY ALONG SD EXT LINE TO SE COR SD LOT 56 TH SLY TO SE COR SD PLAT TH ELY 63.34 FT TO NE COR OF ABRAHAMS DRIVE PLAT TH SLY ALONG E LINE OF SD PLAT 90.05 FT TO NE COR OF LOT 2 OF SD PLAT TH ELY ALONG NLY LINE OF SD LOT EXT TO A LINE WHICH IS 282.25 FT FROM & PAR WITH E SEC LINE TH N TO BEG
SEC 29 3.79A. 1983 94.07
753 S 170 FT OF N 972 FT OF W 200 FT OF NE 1/4 SW 1/4
SEC 29 0.75A. 1983 808.54
754 NE 1/4 SW 1/4 EX W 200 FT OF N 972 FT ALSO NW 1/4 SE 1/4 EX COM ON E&W 1/4 LINE 170 FT E OF CEN OF SEC TH S PERP TO E&W 1/4 LINE 50 FT TH E PAR WITH E&W 1/4 LINE 498.2 FT TH S 0D 56M E 377 FT TH E PAR WITH E&W 1/4 LINE 572.7 FT TH N 0D 56M W TO A PT ON E&W 1/4 LINE 1309 FT W OF E 1/4 COR TH W ON E&W 1/4 LINE TO BEG
SEC 29 70.33A. 1983 2104.91
755 S 198 FT OF W 66 FT OF E 99 FT OF SE 1/4
SEC 30 0.30A. 1983 886.58
756 S 198 FT OF E 33 FT OF SE 1/4
SEC 30 0.15A. 1983 28.49
757 PART OF W 1/2 NW 1/4 COM 330 FT W & 163 FT N 0D 24M E OF SE COR THEREOF TH N 67D 54M E 116.7 FT TH N 30D 36M W 52.88 FT TH S 66D 42M W 181.16 FT M/L TO SHORE OF RATIGAN LAKE TH SELY ALONG SD SHORE LINE 50 FT M/L TO A LINE BEARING S 67D 54M W FROM BEG TH N 67D 54M E 56 FT M/L TO BEG
SEC 31 0.21A. 1983 319.99
758 E 1/2 NE 1/4 EX N 931.5 FT OF E 412.5 FT & EX N 50.0 FT OF REMAINDER ALSO SW 1/4 NE 1/4 ALSO NW 1/4 SE 1/4 ALSO W 33 FT OF NE 1/4 SE 1/4
SEC 31 151.14A. 1983 3900.53
759 LOT 13
KEHOE'S PARK 1983 980.78
760 LOT 4
KEHOE'S PARK 1983 795.03
761 N 1/2 OF LOT 10
BROOKFIELD PLAT 1983 2095.93
762 LOT 160 ISLAND PARK MURRAY LAKE 1983 60.53
763 PARQUET /BOUNDED BY LOTS 154 TO 170 INCL/
ISLAND PARK MURRAY LAKE 1983 14.09
764 THAT PART OF LOT 188 LYING BETWEEN NLY & SLY LINES OF LOT 6 OF SD PLAT EXT WLY TO WATERS EDGE OF MURRAY LAKE
ISLAND PARK MURRAY LAKE 1983 34.32
765 LOT 6
ISLAND PARK MURRAY LAKE 1983 1959.43
766 LOT 15 ALSO THAT PART OF LOT 188 LYING BETWEEN NLY & SLY LINES OF SD LOT 15 EXT WLY TO WATERS EDGE OF MURRAY LAKE
ISLAND PARK MURRAY LAKE 1983 1408.44
767 LOT 149
ISLAND PARK MURRAY LAKE 1983 140.97
768 LOTS 83 TO 87 INCL
ISLAND PARK MURRAY LAKE 1983 274.17
769 LOT 81 ALSO THAT PART OF LOTS 79 & 80 LYING N OF A LINE EXT WLY FROM A PT ON ELY LINE OF LOT 80 WHICH IS 15.0 FT NWLY FROM SE COR OF LOT 80 TO A PT ON W LINE OF LOT 79 WHICH IS 15.0 FT SLY FROM NW COR OF LOT 79
ISLAND PARK MURRAY LAKE 1983 1711.41
770 LOT 59 ALSO THAT PART OF LOT 188 LYING BETWEEN NWLY & SELY LINES OF SD LOT 59 EXT NELY TO WATERS EDGE OF MURRAY LAKE
ISLAND PARK MURRAY LAKE 1983 338.44
771 LOT 60 ALSO THAT PART OF LOT 188 LYING BETWEEN NWLY & SELY LINES OF SD LOT 60 EXT NELY TO WATERS EDGE OF MURRAY LAKE
ISLAND PARK MURRAY LAKE 1983 1316.37
772 THAT PART OF LOT 188 LYING BETWEEN NELY LINE OF LOT 68 OF

Sale No. | Description or Parcel | Sec. or Blk. | Acres | Years for Which Delinquent | Totals of Taxes, Interest and Charges Due in Said Years Dollars Cents

TOWNSHIP OF GRATTAN
TOWN 8 NORTH RANGE 9 WEST

SD PLAT & ELY LINE OF LOT 70 OF SD PLAT EXT SELY TO WATERS EDGE OF MURRAY LAKE
ISLAND PARK MURRAY LAKE
1983 28.49

773 COM 33 FT N OF S LINE OF SEC & 295 FT W OF W LINE OF PM RR R/W TH N 105 FT TH W 50 FT TH S 105 FT TH E 50 FT TO BEG
SEC35 0.15A. 1983 20.20

774 COM 33 FT N OF S SEC LINE & 230 FT W OF W LINE OF PM RR R/W TH W 65 FT TH N 112 FT TH E 65 FT TH S 112 FT TO BEG
SEC35 0.22A. 1983 20.20

775 THAT PART OF E 1/2 SW 1/4 LYING SLY OF SLY LINE OF C&O RR R/W 100 FT WIDE/ EX E 443.2 FT
SEC36 48.19A. 1983 730.47

TOWNSHIP OF LOWELL
TOWN 6 NORTH RANGE 9 WEST

776 PART GOVT LOT 1 COM AT INT OF E SEC LINE & CL OF STL M-21 SD PT BEING 356.53 FT N 0D 31M 18S E ALONG E SEC LINE FROM E 1/4 COR TH N 0D 31M 18S E 441.56 FT TO S LINE OF N 520.0 FT OF GOVT LOT 1 TH S 89D 56M 59S W 472.0 FT ALONG SD S LINE TH S 20D 04M 28S E 491.57 FT TO CL OF SD HWY TH ELY 300.0 FT ALONG SD CL ON A 5251.59 FT RAD CURVE TO RT /LONG CHORD BEARS N 86D 04M 02S E 299.96 FT/ TO BEG
SEC1 3.98A. 1983 294.59

777 PART OF GOVT LOT 1 COM AT E 1 4 COR TH N 0D 31M 18S E ALONG E SEC LINE 356.53 FT TO CL OF STL M-21 100 FT WIDE/ TH WLY 356.39 FT ALONG SD CL ALONG A 5251.59 FT RAD CURVE TO LEFT /LONG CHORD BEARS S 85D 46M 14S W 354.23 FT/ TH S 0D 35M 48S W 956 FT M/L TO WATERS EDGE OF GRAND RIVER TH ELY ALONG SD WATERS EDGE 360 FT M/L TO E SEC LINE TH N 0D 35M 48S E ALONG E SEC LINE 565 FT M/L TO BEG
SEC1 7.62A. 1983 95.38

778 N 440 FT OF N 1/2 S 1/2 NW 1/4 EX E 764.28 FT
SEC4 18.95A. 1983 664.95

779 S 333.08 FT OF SE 1/4 NE 1/4 EX E 450 FT
SEC4 6.65A. 1983 1153.28

782 PART OF SE 1/4 COM AT INT OF E 1/8 LINE & N LINE OF STL M21 TH N 264 FT TH WLY PAR WITH SD HWY LINE 165 FT TH S 264 FT TH ELY ALONG SD HWY LINE 165 FT TO BEG
SEC 4 T6N R9W 1.00 A.
1983 251.91

783 PART OF SE 1/4 COM 1971.2 FT N FROM SE COR OF SEC TH S 89D 51M W 625.75 FT TH N 273.2 FT TH N 89D 51M E 625.75 FT TO E SEC LINE TH S 273.2 FT TO BEG EX E 233.0 FT
SEC4 2.46A. 1983 130.17

784 PART SE 1/4 COM 417.8 FT S FROM E 1/4 COR TH N 417.8 FT TH W ALONG E&W 1/4 LINE 660 FT TH S 423 FT TH ELY TO BEG EX E 50.0 FT
SEC4 5.88A. 1983 1464.05

785 W 449.0 FT OF THAT PART OF SW 1/4 SW 1/4 LYING S OF SLY LINE OF SETTLEWOOD DR /66 FT WIDE/ EX THAT PART LYING WLY OF ELY LINE OF PARNELL AVE
SEC5 2.79A. 1983 310.45

786 LOT 46
EASTGATE WOODS NO 2
1983 1375.16

787 E 478.5 FT OF N 101.5 FT OF S 203 FT OF NE 1/4 SE 1/4
SEC5 1.11A. 1983 82.11

788 E 478.5 FT OF S 101.5 FT OF NE 1/4 SE 1/4
SEC5 1.11A. 1983 532.76

789 E 27 A. OF S 1/2 SW 1/4 EX THAT PART LYING NLY OF SLY LINE OF EASTGATE WOODS NO.6 ALSO THAT PART OF W 1/2 SE 1/4 LYING S OF SLY LINE OF EASTGATE WOODS NO.6
SEC5 44.22A. 1983 1121.58

790 COM 1254 FT N AND 181.5 FT W OF S 1/4 COR TH N 214.5 FT TH W 148.5 FT TH S 214.5 FT TH E 148.5 FT TO BEG
SEC8 0.73A. 1983 460.65

791 E 493 FT OF THAT PART OF SE 1/4 LYING N OF N LINE OF GT RR R/W 100 FT WIDE/
SEC8 1.67A. 1983 1001.41

792 W 330 FT OF E 660 FT OF N 600 FT OF W 1/2 SE 1/4 ALSO THAT PART OF W 330 FT OF E 660 FT OF W 1/2 NE 1/4 LYING S OF CL OF GRAND RIVER DR
SEC9 5.61A. 1983 694.99

793 LOT 13 BLK 13
VILLAGE OF SEGWUN 1983 294.64

794 S 35 FT OF LOT 14 BLK 13
VILLAGE OF SEGWUN 1983 20.21

795 LOT 1 BLK 3
VILLAGE OF SEGWUN 1983 646.89

796 COM ON CL OF FRONT ST ON E 1/8 LINE TH N 216 FT TO SLY LINE OF P M RR R/W TH SELY ON SD R/W TO CL OF FRONT ST TH SWLY ABOUT 245 FT TO BEG
SEC11 0.73A. 1983 418.00

797 PART OF N 1/2 NE 1/4 SE 1/4 COM AT SW COR THEREOF TH E ALONG S LINE THEREOF 586.65 FT TH N PAR WITH E 1/8 LINE 338 FT TH SWLY 586.84 FT TO A PT 317 FT N OF BEG TH S 317 FT ALONG E 1/8 LINE TO BEG
SEC11 4.41A. 1983 773.10

798 THAT PART OF W 1/2 SE 1/4 LYING N OF CL OF EMERY DR EX N 1485 FT & EX W 704 FT OF REMAINDER
SEC11 6.21A. 1983 1287.33

799 THAT PART OF SE 1/4 NW 1/4 & SW 1/4 NE 1/4 DESC AS - COM 990.3 FT N 50D 03M 20S W ALONG CL OF OBERLEY DR FROM E & W 1/4 LINE TH S 50D 03M 20S E ALONG SD CL 561.5 FT TH N 32D 36M 40S E 195 FT M/L TO CL OF A CREEK TH NWLY 571 FT M/L ALONG SD CL TO A LINE BEARING N 30D 44M 40S E FROM BEG TH S 30D 44M 40S W 216 FT M/L TO BEG
SEC12 2.66A. 1983 1331.88

800 PART NW 1/4 NE 1/4 COM 148.5 FT W ALONG N SEC LINE FROM NE COR THEREOF TH W ALONG N SEC LINE 324 FT TH S PERP TO N SEC LINE

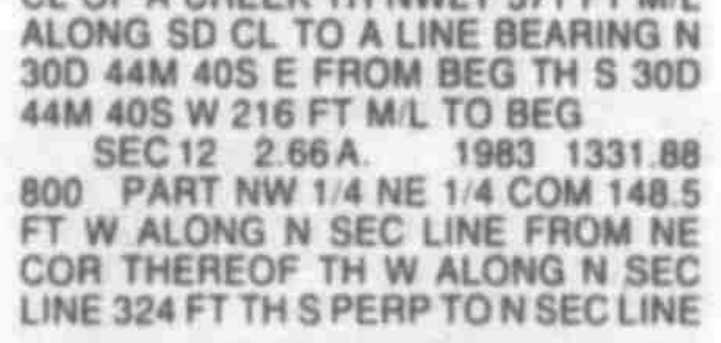

Tooth enamel is the hardest substance in the human body.

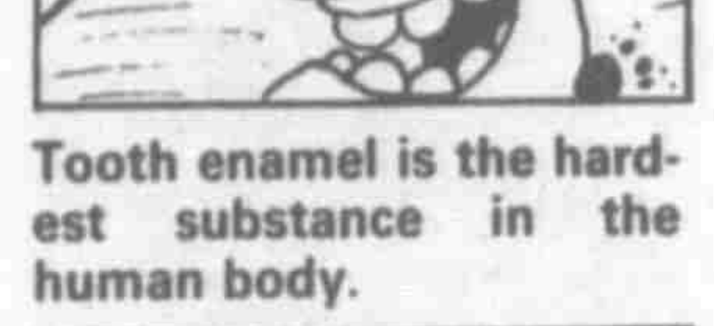

Without clouds and other constituents of the Earth's atmosphere, the surface of our planet would reach a temperature of 176 degrees at the equator by day.

Sale No. | Description or Parcel | Sec. or Blk. | Acres | Years for Which Delinquent | Totals of Taxes, Interest and Charges Due in Said Years Dollars Cents

TOWNSHIP OF LOWELL
TOWN 6 NORTH RANGE 9 WEST

430 FT TH E PAR WITH N SEC LINE 470.60 FT TO E 1/8 LINE TH N ALONG E 1/8 LINE 258.93 FT TO N LINE OF GT RR R/W /100 FT WIDE/ TH SLY ALONG SD N LINE 150.19 FT TH N TO BEG EX GT RR R/W /100 FT WIDE/
SEC12 3.00A. 1983 1536.18

801 S 100 FT OF N 474 FT OF E 300 FT OF NE 1/4 NW 1/4
SEC14 0.69A. 1983 1073.52

802 N 1/2 NE 1/4 NW 1/4 EX S 66 FT OF E 300 FT & EX S 295 FT OF N 569 FT OF E 300 FT & EX N 135 FT
SEC14 13.43A. 1983 529.12

803 N 365 FT OF S 1520 FT OF E 450 FT OF SE 1/4
SEC14 3.77A. 1983 815.13

804 THAT PART OF NW 1/4 COM 264 FT W ALONG N SEC LINE FROM NE COR OF W 1/2 NW 1/4 TH S PAR WITH W 1/8 LINE TO CL OF GULLIFORD DR TH SWLY ALONG SD CL TO A PT 535.9 FT S 48D 31M W ALONG SD CL FROM INT OF W 1/8 LINE TH N 22D 02M W 255.88 FT TH S 67D 58M W 485 FT TH S 22D 02M E 270 FT TO SD CL TH SWLY ALONG SD CL TO W SEC LINE TH N TO NW COR OF SEC TH E TO BEG
SEC15 19.70A. 1983 707.70

805 PART SW 1/4 COM AT INT OF SLY LINE OF ALDEN NASH AVE /120 FT WIDE/ & E LINE OF W 450 FT OF SW 1/4 TH S PAR WITH W SEC LINE 300 FT TH E 300 FT TH N PAR WITH W SEC LINE TO SLY LINE OF SD AVE TH SWLY TO BEG
SEC15 2.93A. 1983 977.39

806 E 165 FT OF W 290 FT OF S 225 FT OF E 1/2 SW 1/4
SEC15 0.85A. 1983 430.60

807 THAT PART OF S 600 FT OF E 165 FT OF E 1/2 SW 1/4 LYING NLY OF CL OF 36TH ST
SEC15 1.99A. 1983 1021.93

808 NE 1/4 NE 1/4
SEC16 40.00A. 1983 971.35

809 ELY 3 A. OF THAT PART OF N 577.5 FT OF NW 1/4 LYING W OF CL OF KISSING ROCK AVE EX N 200.0 FT
SEC17 2.01A. 1983 868.18

810 N 1/2 SE 1/4 NE 1/4 EX S 127.50 FT OF E 464.64 FT ALSO N 247.50 FT OF S 1/2 SE 1/4 NE 1/4 EX E 464.64 FT
SEC17 23.50A. 1983 388.54

811 S 127.50 FT OF E 464.64 FT OF N 1/2 SE 1/4 NE 1/4 ALSO E 464.64 FT OF N 247.50 FT OF S 1/2 SE 1/4 NE 1/4
SEC17 4.00A. 1983 243.06

812 N 208 FT OF E 208 FT OF SE 1/4 SE 1/4
SEC17 0.99A. 1983 1464.05

813 S 627 FT OF N 1287 FT OF W 660 FT OF NW 1/4 EX S 264 FT OF N 404.4 FT OF W 330 FT THEREOF
SEC18 7.50A. 1983 430.60

814 PART E 1/2 NW 1/4 COM AT CEN OF SEC TH N 0D 12M 18S W 1779.80 FT ALONG N&S 1/4 LINE TH S 28D 50M 15S W 2000.82 FT TH S 0D 04M 22S E 30.5 FT TH N 89D 47M 53S E 971.38 FT ALONG E&W 1/4 LINE TO BEG
SEC19 19.85A. 1983 1698.41

815 PART OF E 1/2 NW 1/4 COM AT N 1/4 COR TH S 89D 54M 39S W ALONG N SEC LINE 655.26 FT TO E LINE OF W 660 FT OF E 1/2 NW 1/4 TH S 0D 04M 22S E ALONG SD E LINE 984.10 FT TO S LINE OF N 984.10 FT OF E 1/2 NW 1/4 TH N 89D 54M 39S E ALONG SD S LINE 196.51 FT TH N 28D 50M 15S E 949.65 FT TO N&S 1/4 LINE TH N 0D 12M 18S W ALONG N&S 1/4 LINE 152.93 FT TO BEG
SEC19 10.43A. 1983 460.65

816 N 5/8 W 1/2 NW 1/4 EX E 224 FT OF W 584 FT OF N 280 FT & EX W 260 FT OF N 285 FT & EX N 300 FT OF E 250 FT
SEC20 45.15A. 1983 1403.98

817 N 649.77 FT OF SE 1/4 NE 1/4
SEC20 19.69A. 1983 550.78

818 SE 1/4 NE 1/4 EX N 985.18 FT
SEC20 10.15A. 1983 400.60

819 S 467.50 FT OF W 417.50 FT OF W 1/2 SE 1/4
SEC20 4.48A. 1983 406.59

820 PART S 1/2 NW 1/4 COM 655.65 FT N 89D 58M 34S W ALONG N 1/8 LINE FROM N&S 1/4 LINE TH N 89D 58M 34S W 329.95 FT TH S 0D 05M 04S W 1321.57 FT PAR WITH W LINE OF E 1/2 SW 1/4 NW 1/4 TH S 89D 57M 08S E 329.95 FT ALONG E&W 1/4 LINE TH N 0D 05M 04S E 1321.71 FT TO BEG
SEC21 10.01A. 1983 550.78

821 E 264 FT OF N 330 FT OF NW 1/4 NW 1/4
SEC22 2.00A. 1983 314.87

822 E 132 FT OF W 924 FT OF N 330 FT OF NW 1/4
SEC22 1.00A. 1983 1163.66

823 NW 1/4 NW 1/4 SEC 23 T6N R9W ALSO S 33 FT OF E 330 FT SW 1/4 SW 1/4
SEC14 40.25A. 1983 1908.69

824 E 1/2 SW 1/4 ALSO W 1/2 W 1/2 SE 1/4 ALSO N 33 FT OF E 1155 FT OF W 1815 FT OF SE 1/4 ALSO S 21 A. OF E 100 A. OF NE 1/4 EX C&O RR R/W /100 FT WIDE/
SEC24 140.88A. 1983
23845.68

825 S 484 FT OF E 630 FT OF W 1815 FT OF SE 1/4 EX C&O RR R/W /100 FT WIDE/
SEC24 7.00A. 1983 1184.87

826 W 1/2 W 1/2 SE 1/4 EX S 471 FT OF W 185 FT
SEC31 38.00A. 1983 3963.60

827 THAT PART OF E 1/2 SE 1/4 LYING S OF PM RR
SEC32 4.70A. 1983 178.26

828 S 574.0 FT OF SE 1/4 SE 1/4 EX E 530.0 FT
SEC33 10.41A. 1983 881.26

829 S 40 A. OF E 100 A. OF SE 1/4
SEC35 40.00A. 1983 2931.68

TOWNSHIP OF NELSON
TOWN 10 NORTH RANGE 10 WEST

830 N 596.5 FT OF S 626.5 FT OF W 1095 FT OF S 1/2 NWFRL 1/4
SEC2 14.99A. 1983 700.53

831 S 837.69 FT OF E 104 FT OF NEFRL 1/4 NWFRL 1/4
SEC3 2.00A. 1983 520.26

832 S 500 FT OF NWFRL 1/4 NWFRL 1/4 EX W 10 A.
SEC3 5.15A. 1983 178.34

833 S 660 FT OF NE 1/4 NEFRL 1/4
SEC3 20.00A. 1983 956.85

834 E 1/2 NW 1/4 SE 1/4 EX S 247.5 FT ALSO S 247.5 FT OF W 132 FT OF E 1/2 NW 1/4 SE 1/4
SEC4 17.00A. 1983 1640.67

835 NE 1/4 SE 1/4 SE 1/4
SEC4 10.00A. 1983 1366.74

836 PART OF SE 1/4 COM N 811.20 FT ALONG E SEC LINE FROM SE COR OF SEC TH N ALONG E SEC LINE 165 FT TH W PERP TO E SEC LINE 264 FT TH S PAR E SEC LINE 165 FT TH E TO BEG
SEC5 1.00A. 1983 941.06

837 THAT PART OF NW 1/4 SE 1/4 LYING ELY OF ELY LINE OF US131 RELOCATED EX N 808 FT ALSO W 345 FT OF E 690 FT OF SW 1/4 SE 1/4 EX COM 838.46 FT N 87D 46M 43S E ALONG S SEC LINE FROM S 1/4 COR TH N 6D 39M 54S W 677.34 FT TH N 21D 19M 05S W 296.71 FT TH N 87D 56M 57S E 300.88 FT TO W LINE OF E 345 FT OF SW 1/4 SE 1/4 TH S 1D 10M 33S E ALONG SD W LINE 955.83 FT TO S SEC LINE TH S 87D 46M 43S W ALONG S SEC LINE 133.89 FT TO BEG
SEC6 18.52A. 1983 946.32

Sale No. | Description or Parcel | Sec. or Blk. | Acres | Years for Which Delinquent | Totals of Taxes, Interest and Charges Due in Said Years Dollars Cents

TOWNSHIP OF NELSON
TOWN 10 NORTH RANGE 10 WEST

838 PART NW 1/4 NE 1/4 COM 422.64 FT N 87D 45M 55S E ALONG N SEC LINE FROM N 1/4 COR TH N 87D 45M 55S E 191.0 FT TH S 02D 14M 05S E 300.0 FT TH S 87D 45M 55S W 362.56 FT TO ELY LINE OF HWY US131 TH N 01D 59M 37S E ALONG SD ELY LINE 175.48 FT TH N 87D 45M 55S E 158.62 FT TH N 02D 14M 05S W 125.0 FT TO BEG
SEC7 2.04A. 1983 1481.78

841 S 148.5 FT OF W 82.5 FT OF NE 1/4
SEC8 0.27A. 1983 599.16

842 PART W 1/2 NE 1/4 COM 437 FT E ALONG E&W 1/4 LINE FROM CEN OF SEC TH E ALONG E&W 1/4 LINE 540 FT TH N PERP TO E&W 1/4 LINE 1210 FT TH W PAR WITH E&W 1/4 LINE 540 FT TH S TO BEG
SEC8 15.00A. 1983 1766.90

843 W 1/2 NE 1/4
SEC10 80.00A 1983 1148.45

844 S 660 FT OF E 330 FT OF SW 1/4 SE 1/4
SEC10 5.00A. 1983 46.13

845 SW 1/4 NE 1/4
SEC11 40.00A. 1983 1053.35

846 S 330 FT OF W 1/2 SW 1/4 SW/14
SEC 11 T10N R10W 5.00 A.
1983 680.36

847 S 170 FT OF W 215 FT OF SW 1/4
SEC 14 T10N R10W 0.84 A.
1983 826.53

848 NW 1/4 NW 1/4 EX COM 346.5 FT W ALONG N SEC LINE FROM NE COR OF NW 1/4 NW 1/4 TH W ALONG N SEC LINE TO NW COR OF SEC TH S ALONG W SEC LINE TO N 1/8 LINE TH E ALONG N 1/8 LINE TO E LINE OF W 1/2 NW 1/4 NW 1/4 TH N ALONG SD E LINE TO A PT 330 FT S FROM N SEC LINE TH E TO A PT 676.5 FT E FROM W SEC LINE TH NELY TO BEG
SEC15 19.38A. 1983 766.05

849 S 1/2 SW 1/4 NW 1/4
SEC16 20.00A. 1983 902.13

850 N 356.84 FT OF S 660.84 FT OF E 1/2 E 1/2 NE 1/4 NE 1/4
SEC16 2.70A. 1983 1431.39

851 N 1/2 S 1/2 NW 1/4 SW 1/4
SEC16 10.00A. 1983 876.96

852 S 330 FT OF E 792 FT OF NE 1/4 SE 1/4
SEC17 6.00A. 1983 301.21

853 SE 1/4 NW 1/4 EX N 30 A. & EX E 3 A. OF REMAINDER
SEC18 7.00A. 1983 752.64

854 THAT PART OF SW 1/4 NE 1/4 LYING ELY OF ELY LINE OF NORTHLAND DR /80 FT WIDE/ EX S 505.95 FT ALSO N 149.6 FT OF S 505.95 FT OF E 152.33 FT OF SW 1/4 NE 1/4 ALSO S 356.35 FT OF THAT PART OF SW 1/4 NE 1/4 LYING ELY OF ELY LINE OF NORTHLAND DR /80 FT WIDE/
SEC18 5.56A. 1983 1320.49

855 S 330 FT OF W 198 FT OF E 660 FT OF SE 1/4 NE 1/4
SEC18 1.50A. 1983 665.24

856 S 330 FT OF W 132 FT OF E 462 FT OF SE 1/4 NE 1/4
SEC18 1.00A. 1983 388.04

857 E 90 FT OF W 915 FT OF N 200 FT OF N 1/2 SE 1/4
SEC18 0.41A. 1983 549.31

858 E 330 FT OF W 1155 FT OF N 1/2 SE 1/4 EX S 396 FT & EX N 200 FT OF W 90 FT THEREOF
SEC18 6.59A. 1983 544.29

859 S 165 FT OF N 1/2 SE 1/4 SE 1/4
SEC 20 T10N R10W 5.00 A.
1983 485.35

860 SW 1/4 NE 1/4 ALSO E 1/2 SW 1/4 EX COM 616.2 FT S 89D 18M 50S W ALONG S SEC LINE FROM S 1/4 COR TH N 9D 54M 15S W 243.12 FT TH N 0D 04M 01S E 2390.96 FT PAR WITH N&S 1/4 LINE TO E&W 1/4 LINE TH W ALONG E&W 1/4 LINE TO W 1/8 LINE TH S ALONG W 1/8 LINE TO S SEC LINE TH E TO BEG ALSO W 1/2 SE 1/4 ALSO NE 1/4 SE 1/4
SEC20 199.46A. 1983 3876.78

861 SE 1/4 NW 1/4
SEC21 40.00A. 1983 599.72

862 N 466.7 FT OF W 466.7 FT OF SW 1/4 NW 1/4
SEC21 5.00A. 1983 433.40

863 NW 1/4 SW 1/4 NE 1/4
SEC21 10.00A. 1983 136.01

864 NE 1/4 SW 1/4 NE 1/4
SEC21 10.00A. 1983 136.01

865 W 1/2 W 1/2 NW 1/4 NE 1/4
SEC21 10.00A. 1983 665.24

866 S 1/2 NE 1/4 NE 1/4 EX W 330.0 FT
SEC21 15.00A. 1983 524.13

867 S 660 FT OF N 990 FT OF E 1320 FT OF SE 1/4 EX N 330 FT OF E 660 FT
SEC22 15.00A. 1983 816.45

868 S 1/2 SW 1/4 NW 1/4 NW 1/4
SEC23 5.00A. 1983 579.56

869 S 247.5 FT OF E 396 FT OF NE 1/4 SE 1/4
SEC24 2.25A. 1983 1018.07

870 E 3/4 NE 1/4
SEC25 120.00A. 1983 1894.28

871 N 238 FT OF S 751 FT OF W 462 FT OF SW 1/4 SW 1/4
SEC25 2.52A. 1983 156.19

872 SE 1/4 SE 1/4
SEC25 40.00A. 1983 1486.55

873 THAT PART OF E 110 FT OF W 1071 FT OF GOVT LOT 2 LYING N OF CL OF 17 MILE RD EX N 1815 FT
SEC26 0.70A. 1983 438.45

874 S 1/2 N 1/2 SE 1/4 NW 1/4
SEC28 10.00A. 1983 312.41

875 E 1/2 W 1/2 NE 1/4
SEC29 40.00A. 1983 222.81

876 W 198 FT OF E 283 FT OF S 173 FT OF SW 1/4 SE 1/4 ALSO W 202 FT OF E 302 FT OF N 75 FT OF S 248 FT OF SW 1/4 SE 1/4
SEC30 1.13A. 1983 846.71

877 S 205 FT OF E 138 FT OF SE 1/4
SEC 30 T10N R10W 0.65 A.
1983 188.19

878 S 335 FT OF W 120 FT OF E 258 FT OF SE 1/4
SEC30 0.92A. 1983 456.07

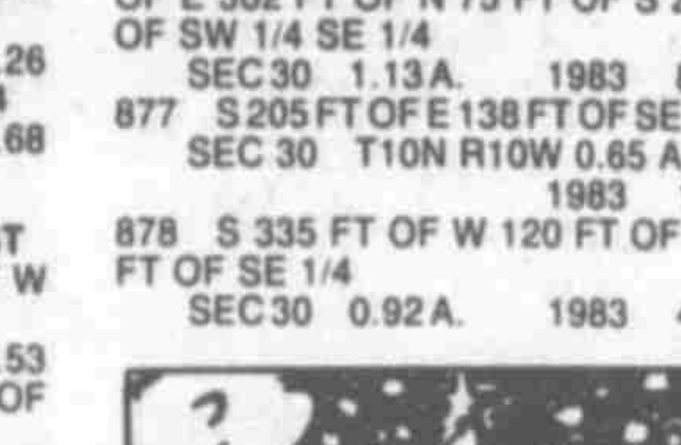

The world's tallest known cut Christmas tree was a 221-foot Douglas fir erected at a shopping center in Seattle in 1950.

A human being sheds skin continually, replacing it with an entire new outer layer about once every 28 days.

Sale No. | Description or Parcel | Sec. or Blk. | Acres | Years for Which Delinquent | Totals of Taxes, Interest and Charges Due in Said Years Dollars Cents

TOWNSHIP OF NELSON
TOWN 10 NORTH RANGE 10 WEST

879 N 1/2 NW 1/4 SE 1/4 ALSO N 1/2 N 1/2 SW 1/4 EX W 1732.5 FT ALSO W 1732.5 FT OF N 1/2 SW 1/4 EX S 660 FT & EX W 606 FT OF N 150 FT ALSO N 82.5 FT OF S 660 FT OF W 330 FT OF NW 1/4 SW 1/4
SEC31 58.54A. 1983 2933.38

882 W 165 FT OF E 660 FT OF SW 1/4 SE 1/4
SEC32 5.00A. 1983 488.83

883 E 425 FT OF W 1075 FT OF SE 1/4 SW 1/4 EX N 250 FT
SEC34 10.44A. 1983 876.55

884 E 250 FT OF W 650 FT OF SE 1/4 SW 1/4 EX N 250 FT
SEC34 6.14A. 1983 186.43

885 N 290 FT OF E 1/2 NE 1/4 SE 1/4
SEC 34 T10N R10W 4.39 A.
1983 115.08

886 LOT 68
OAKLAND BEACH PARK 1983 85.63

887 LOT 69
OAKLAND BEACH PARK 1983 85.63

888 LOT 61
OAKLAND BEACH PARK 1983 438.45

889 LOTS 48 49 & 50
OAKLAND BEACH PARK 1983 912.23

890 E 132 FT OF NE 1/4 SW 1/4
SEC35 4.00A. 1983 572.35

891 E 330 FT OF NW 1/4 SE 1/4
SEC35 10.00A. 1983 1033.19

892 S 1/4 E 1/2 SW 1/4 SE 1/4
SEC35 5.00A. 1983 1018.07

893 NE 1/4
SEC36 160.00A. 1983 2222.70

894 N 1/2 SE 1/4
SEC36 80.00A. 1983 1219.68

895 PART SE 1/4 COM 66.0 FT E ALONG S SEC LINE FROM E 1/8 LINE TH E ALONG S SEC LINE TO SE COR OF SEC TH N ALONG E SEC LINE TO S LINE OF N 250 FT OF SE 1/4 SE 1/4 TH W PAR WITH S 1/8 LINE TO A PT 66.25 FT E ALONG S LINE OF SD N 250 FT FROM E 1/8 LINE TH S 1072.04 FT TO BEG
SEC36 30.79A. 1983 473.72

TOWNSHIP OF OAKFIELD
TOWN 9 NORTH RANGE 9 WEST

896 PART GOVT LOT 3 COM 961.10 FT E ALONG E&W 1/4 LINE FROM W 1/4 COR TH E 208.42 FT TO A PT 1489.55 FT W FROM CEN OF SEC TH S PAR WITH W SEC LINE 418.0 FT TH W 208.42 FT TH N 418.0 FT TO BEG
SEC 1 T9N R9W 2.00 A.
1983 310.43

897 LOT 7
JOHNSON'S LAKEVIEW LOTS
1983 697.37

898 S 332 FT OF N 828.2 FT OF W 1/2 NWFRL 1/4
SEC2 10.02A. 1983 1333.76

899 LOT 38
LAKE FOREST PARK 1983 147.50

900 LOT 37
LAKE FOREST PARK 1983 570.11

901 LOT 34
LAKE FOREST PARK 1983 213.70

902 LOTS 30 & 31
LAKE FOREST PARK 1983 202.04

903 LOT 15
LAKE FOREST PARK 1983 147.50

904 LOT 16
LAKE FOREST PARK 1983 422.47

905 LOT 17
LAKE FOREST PARK 1983 147.50

906 PART OF N 1/2 OF SEC COM 66 FT E & 424 FT N OF CEN OF SEC TH N 424 FT TH W TO W 1/8 LINE TH S 424 FT TH E TO BEG
SEC3 13.50A. 1983 758.44

907 W 1/2 NWFRL 1/4 EX S 1600 FT OF E 544.5 FT & EX W 236.5 FT & EX S 558 FT OF W 126.5 FT OF REMAINDER
SEC3 54.81A. 1983 671.92

908 W 132 FT OF S 330 FT OF SE 1/4 NE 1/4
SEC3 1.00A. 1983 1140.30

909 SE 1/4 NE 1/4 EX S 825 FT & EX S 300 FT OF N 465 FT OF E 581 FT & EX N 165 FT OF REMAINDER
SEC3 6.00A. 1983 137.34

910 S 330 FT OF SE 1/4 NE 1/4 EX W 132 FT & N 130 FT OF 330 FT OF E 628 FT & EX S 200 FT OF E 614 FT
SEC3 4.30A. 1983 213.70

911 SW 1/4 NE 1/4 EX W 990 FT & EX S 306 FT OF W 285 FT OF REMAINDER
SEC3 8.00A. 1983 249.30

912 S 66 FT OF N 321.75 FT OF W 330 FT OF SW 1/4 SW 1/4
SEC3 0.50A. 1983 361.33

913 S 400 FT OF E 990 FT OF NW 1/4 SW 1/4
SEC3 9.09A. 1983 198.42

914 N 330 FT OF W 660 FT OF S 1/2 SW 1/4 NW 1/4
SEC4 5.00A. 1983 274.78

915 W 1090 FT OF E 1361 FT OF NFRL 1/2 NEFRL 1/4
SEC4 40.00A. 1983 422.47

916 E 271 FT OF NFRL 1/2 NEFRL 1/4
SEC 4 T9N R9W 10.00 A.
1983 147.50

917 E 1/2 E 1/2 SW 1/4 NE 1/4
SEC4 10.00A. 1983 600.62

918 N 310 FT OF THAT PART OF SW 1/4 NW 1/4 LYING ELY OF CL OF HARVARD AVE
SEC5 6.76A. 1983 550.54

919 S 155 FT OF N 465 FT OF THAT PART OF SW 1/4 NW 1/4 LYING ELY OF CL OF HARVARD AVE
SEC5 3.66A. 1983 550.54

920 W 215 FT OF E 815 FT OF NEFRL 1/4 NWFRL 1/4 EX S 567.5 FT
SEC5 5.08A. 1983 519.96

921 E 200 FT OF NEFRL 1/4 NWFRL 1/4
SEC 5 T9N R9W 7.28 A.
1983 203.79

922 NEFRL 1/4 NWFRL 1/4 EX W 290 FT & EX E 815 FT ALSO S 567.5 FT OF W 215 FT OF E 815 FT OF NEFRL 1/4 NWFRL 1/4
SEC5 10.39A. 1983 142.61

923 W 400 FT OF E 600 FT OF NEFRL 1/4 NWFRL 1/4 EX N 450 FT OF W 200 FT THEREOF
SEC5 12.29A. 1983 147.71

924 N 396 FT OF S 446 FT OF N 1/2 SE 1/4
SEC5 24.00A. 1983 1104.69

925 W 290 FT OF NWFRL 1/4 NEFRL 1/4
SEC 6 T9N R9W 9.75 A.
1983 805.47

926 THAT PART SE 1/4 NEFRL 1/4 LYING SELY OF CL OF HARVARD AVE
SEC 6 T9N R9W 1.38 A.
1983 285.39

927 THAT PART OF N 1/2 SWFRL 1/4 LYING N OF FORMER GT RR R/W
SEC6 77.42A. 1983 744.30

928 S 231 FT OF N 386.5 FT OF W 165 FT OF SE 1/4 SE 1/4
SEC6 0.87A. 1983 188.50

929 N 520 FT OF E 335 FT OF SE 1/4 NE 1/4
SEC7 4.00A. 1983 249.68

930 S 100 FT OF N 270 FT OF W 200 FT OF NW 1/4 SW 1/4
SEC7 0.46A. 1983 560.74

931 S 175 FT OF N 1742 FT OF THAT PART OF SE 1/4 LYING BETWEEN W LINE OF HARVARD AVE /66 FT WIDE/ & W LINE OF E 1254 FT OF W 1/2 SE 1/4
SEC7 5.08A. 1983 637.20

932 COM 224.3 FT S OF NW COR OF GOVT LOT 4 TH S 1110.7 FT TH N 89D 46M E 493.95 FT TH N 1D 16M W 830.5 FT TH N 59D 39M W 551.07 FT TO BEG
SEC8 9.35A. 1983 560.74

Sale No. | Description or Parcel | Sec. or Blk. | Acres | Years for Which Delinquent | Totals of Taxes, Interest and Charges Due in Said Years Dollars Cents

TOWNSHIP OF OAKFIELD
TOWN 9 NORTH RANGE 9 WEST

933 PART OF GOVT LOT 4 COM 100 FT W OF NE COR THEREOF TH W 60 FT TH S 0D 37M W 33 FT TH S 15D W 143 FT M/L TO SHORE LINE OF HARVARD LAKE TH ELY ALONG SD SHORE LINE TO A LINE BEARING S 0D 37M E FROM BEG TH N 0D 37M W 190 FT M/L TO BEG
SEC8 0.21A. 1983 117.13

934 PART OF GOVT LOT 4 COM 682.70 FT E ALONG N 1/8 LINE FROM W SEC LINE TH S 217 FT TH E 92 FT TH N 360 FT M/L TO SHORE OF HARVARD LAKE TH NWLY ALONG SD SHORE LINE & SHORE LINE OF A CHANNEL EXT SWLY FROM SD LAKE TO A PT N FROM BEG TH S TO BEG
SEC8 0.69A. 1983 973.73

935 PART OF GOVT LOT 4 COM 904.70 FT E ALONG N 1/8 LINE FROM W SEC LINE TH S 217 FT TH E 75.0 FT TH N 224 FT M/L TO SHORE LINE OF HARVARD LAKE TH WLY ALONG SD SHORE LINE TO A LINE BEARING N FROM BEG TH S 12 FT M/L TO BEG
SEC8 0.41A. 1983 147.71

936 PART GOVT LOT 4 COM 979.70 FT E ALONG N 1/8 LINE FROM W SEC LINE TH S 217 FT TH E 75.0 FT TH N 252 FT M/L TO SHORE LINE OF HARVARD LAKE SWLY ALONG SD SHORE LINE TO A LINE BEARING N FROM BEG TH S 7 FT M/L TO BEG
SEC8 0.43A. 1983 147.71

937 PART GOVT LOTS 4 & 5 COM 224.3 FT S & 551.07 FT S 59D 39M E FROM NW COR OF SEC TH S 1D 16M E 830.5 FT TO N 1/8 LINE TH WLY ALONG N 1/8 LINE 493.95 FT TO W SEC LINE TH S ALONG W SEC LINE 283 FT TH E 550 FT TH S 217 FT TO A PT 820 FT N FROM E&W 1/4 LINE TH E 1070 FT TH N 500 FT TO N 1/8 LINE TH W ALONG N 1/8 LINE TO W 1/8 LINE TH N 490 FT M/L TO SHORE LINE OF HARVARD LAKE TH SWLY ALONG SD SHORE LINE TO A LINE BEARING N FROM A PT ON N 1/8 LINE WHICH IS 1054.70 FT E ALONG N 1/8 LINE FROM W SEC LINE TH S 252 FT M/L TO A PT 217 FT S FROM N 1/8 LINE TH W 522.0 FT TH N 256 FT M/L TO WATERS EDGE OF A CHANNEL EXT SWLY FROM HARVARD LAKE TH NELY ALONG SD CHANNEL & NLY ALONG SHORE LINE OF SD LAKE TO A PT E FROM BEG TH W TO BEG
SEC8 19.45A. 1983 351.68

938 W 230 FT OF E 600 FT OF N 330 FT OF GOVT LOT 3
SEC8 1.74A. 1983 514.83

939 THAT PART OF S 417.4 FT OF E 208.7 FT OF SW 1/4 SW 1/4 LYING W OF A LINE WHICH IS 1303.5 FT E OF W SEC LINE EX THAT PART LYING S OF N LINE OF STL M-57 /120 FT WIDE/
SEC8 1.56A. 1983 943.16

940 THAT PART OF S 264 FT OF W 165 FT OF E 495 FT OF SE 1/4 SW 1/4 LYING N OF N LINE OF STL M-57 /120 FT WIDE/
SEC8 0.80A. 1983 883.05

941 PART SW 1/4 SE 1/4 COM 505.5 FT N 89D 55M E ALONG S SEC LINE FROM S 1/4 COR TH N 0D 05M W 1334.41 FT TO S 1/8 LINE TH N 89D 47M 36S E ALONG S 1/8 LINE 330.0 FT TH S 0D 05M E 1335.12 FT TO S SEC LINE TH S 89D 55M W 330.0 FT TO BEG
SEC8 10.11A. 1983 1207.31

942 GOVT LOT 4 EX S 57.90 A.
SEC9 9.00A. 1983 448.56

943 E 330 FT OF N 650 FT OF NE 1/4 SE 1/4
SEC9 4.92A. 1983 559.90

944 PART OF NW 1/4 COM 541 FT W ALONG E&W 1/4 LINE FROM CEN OF SEC TH W ON E&W 1/4 LINE 389 FT TH N 560 FT TH E PAR WITH E&W 1/4 LINE 389 FT TH S 560 FT TO BEG
SEC10 5.00A. 1983 590.41

945 S 560 FT OF E 541 FT OF NW 1/4
SEC 10 T9N R9W 6.96 A.
1983 773.73

946 W 1/2 NE 1/4 EX N 438 FT OF W 400 FT EX S 50 A.
SEC10 25.98A. 1983 941.72

947 W 1/2 SW 1/4 EX E 45 A. & EX THAT PART OF REMAINDER LYING SLY OF NLY LINE OF STL M-57
SEC10 33.90A. 1983 1364.32

948 N 1245.75 FT OF E 45 A. OF W 1/2 SW 1/4 EX W 471.25 FT
SEC10 7.97A. 1983 565.71

949 E 220 FT OF NW 1/4 NE 1/4 SW 1/4
SEC10 3.33A. 1983 315.51

950 S 262 FT OF N 1310 FT OF THAT PART OF SE 1/4 LYING W OF W LINE OF E 51 A. OF SE 1/4
SEC10 10.82A. 1983 621.02

951 S 165 FT OF N 1155 FT OF E 51 A. OF SE 1/4
SEC10 3.18A. 1983 422.47

952 S 165 FT OF N 1320 FT OF E 51 A. OF SE 1/4
SEC10 3.18A. 1983 514.07

953 S 262 FT OF N 1834 FT OF THAT PART SE 1/4 LYING W OF W LINE OF E 51 A. OF SE 1/4
SEC10 10.82A. 1983 269.68

954 PART SE 1/4 COM 274 FT N 1D 35M 00S E ALONG N&S 1/4 LINE FROM S 1/4 COR TH N 1D 35M 00S E ALONG N&S 1/4 LINE 569.9 FT TO S LINE OF N 1834 FT OF SE 1/4 TH S 89D 55M 52S E ALONG SD S LINE TO W LINE OF E 51 A. OF SE 1/4 TH S 3D 22M 00S W ALONG SD W LINE TO A PT 361.50 FT NLY ALONG SD W LINE FROM S SEC LINE TH N 89D 38M 00S W 361.50 FT TH S 3D 22M 00S W 87.36 FT TO N LINE OF NIELSEN SUBDIVISION TH N 89D 38M 00S W ALONG SD N LINE 1433.85 FT TO BEG EX W 400.0 FT
SEC 10 T9N R9W 16.03 A.
1983 213.70

955 LOT 29
UNEEDA REST 1983 738.13

956 S 297 FT OF N 2057 FT OF W 29 A. OF SW 1/4
SEC11 3.40A. 1983 549.74

957 W 165 FT OF S 264 FT OF E 1/2 NW 1/4 NW 1/4
SEC12 1.00A. 1983 992.68

958 W 264 FT OF S 165 FT OF NE 1/4 NW 1/4
SEC12 1.00A. 1983 738.13

959 S 346 FT OF E 132 FT OF SW 1/4
SEC 12 T9N R9W 1.05 A.
1983 483.52

960 PART NW 1/4 COM 205 FT ALONG NELY CL OF OLD 14 MILE RD FROM W SEC LINE TH S 203 FT TH E 24 FT TH S 22 FT TH E 28 FT TH N 22 FT TH E 32 FT TH N 262 FT M/L TO CL OF SD RD TH SWLY ALONG SD CL 103 FT M/L TO BEG
SEC 13 T9N R9W 0.47 A.
1983 417.32

961 PART NW 1/4 COM AT NW COR THEREOF TH N 89D 29M 26S E 1323.85 FT ALONG N SEC LINE TH S 0D 02M 28S W 1030.53 FT ALONG CL OF MORGAN MILLS AVE TH N 79D 11M 25S W 33.59 FT TO W LINE OF SD AVE & BEG THIS DESC - TH S 0D 02M 28S W 31.75 FT ALONG SD W LINE TH S 80D 37M 11S W 249.72 FT TH S 56D 24M 03S W 246.43 FT TH S 6D 32M 34S W 436.66 FT TH S 69D 08M 12S W 513.82 FT TH N 0D 00M 339.22 FT TO SLY LINE OF STL M57 TH ELY ALONG SD SLY LINE TO BEG
SEC13 5.00A. 1983 1902.87

962 PART OF NE 1/4 COM AT SE COR OF LOT 7 OF HARRIS FARM PLAT TH S 0D 55M W ALONG E SEC LINE 300

Sale No. | Description or Parcel | Sec. or Blk. | Acres | Years for Which Delinquent | Totals of Taxes, Interest and Charges Due in Said Years Dollars Cents

TOWNSHIP OF OAKFIELD
TOWN 9 NORTH RANGE 9 WEST

FT TH N 89D 05M W 33 FT TH N 67D 20M W 141.20 FT TH N 50D 43M W 41.0 FT TH N 40D 03M W 82.0 FT TH N 22D 23M W 56.0 FT TH N 3D 9M E 53.50 FT TH N 7D 46M E 52.38 FT TO SW COR OF SD LOT TH ELY 264.0 FT TO BEG
SEC13 1.21A. 1983 738.13

963 PART NW 1/4 COM AT SE COR OF LOT 20 OF HART'S OAK PARK PLAT NO.1 TH N 88D 43M E ALONG S LINE OF SD PLAT 887.8 FT TH S 79D 37M 30S E ALONG S LINE OF SD PLAT 50.24 FT TH S 0D 14M E PAR WITH W SEC LINE 181.19 FT TH S 88D 43M W PAR WITH S LINE OF SD PLAT 355.90 FT TH S 0D 14M E PAR WITH W SEC LINE 545 FT TO NLY LINE OF HWY M57 /150 FT WIDE/ TH NWLY ALONG NLY LINE OF SD HWY TO A LINE BEARING S 0D 14M E FROM BEG TH N 0D 14M W 440 FT M/L TO BEG
SEC14 10.05A. 1983 284.98

964 LOT 43
HART'S OAK PARK NO.1 1983 890.83

965 LOT 44
HART'S OAK PARK NO.1 1983 992.68

966 PART OF GOVT LOT 2 COM ON S LINE OF 14 MILE RD /66 FT WIDE/ AT A PT 588 FT W AT RT ANGLES FROM E LINE OF GOVT LOT 2 TH S TO S LINE OF SD LOT TH W 300 FT TH N TO S LINE OF SD HWY TH SELY ON SD HWY LINE TO BEG ALSO THAT PART OF W 300 FT OF E 888 FT OF SW 1/4 NE 1/4 LYING NLY OF NLY LINE OF STL M-57 /150 FT WIDE/
SEC14 7.24A. 1983 773.73

967 PART GOVT LOT 4 COM 934.69 FT N 65D 24M W FROM SE COR OF SEC TH N 6D 03M W 125 FT TH S 83D 57M W 190 FT TO SHORE OF LAKE TH SWLY ALONG SD SHORE LINE 135 FT TO A PT S 83D 57M W FROM BEG TH N 83D 57M E 240 FT TO BEG
SEC14 0.60A. 1983 717.75

968 PART E 1/2 NE 1/4 COM 1839.34 FT N 0D 16M 44S W ALONG E SEC LINE & 60.0 FT S 89D 43M 16S W FROM E 1/4 COR TH S 89D 43M 16S W 443.25 FT TH S 0D 16M 44S E 792.91 FT TH S 88D 47M 53S W 812.82 FT TO E 1/8 LINE AT A PT 1054.17 FT N 0D 12M 42S W FROM SW COR OF E 1/2 NE 1/4 TH N 0D 12M 42S W ALONG E 1/8 LINE 941.29 FT TO A PT 453.32 FT S 0D 12M 42S E FROM S LINE OF STL M57 TH N 89D 59M 52S E 745.21 FT TH N 0D 00M 08S W 200.0 FT TO S LINE OF STL M57 TH E ALONG SD S LINE OF HWY TO A LINE BEARING N 0D 16M 44S W FROM BEG TH S 0D 16M 44S E TO BEG
SEC15 20.21A. 1983 234.08

969 E 132 FT OF W 198 FT OF N 660 FT OF E 20 A. OF GOVT LOT 1 EX THAT PART LYING N OF S LINE OF STL M-57 /120 FT WIDE/
SEC17 1.80A. 1983 876.84

970 E 40 FT OF W 238 FT OF N 174.24 FT OF E 20 A. OF GOVT LOT 1 EX THAT PART LYING N OF S LINE OF STL M57 /120 FT WIDE/
SEC17 0.10A. 1983 20.95

971 S 1/2 SE 1/4 NE 1/4
SEC17 20.00A. 1983 333.90

972 LOT 36
WILLIAMS SUPERVISOR PLAT
1983 943.16

973 LOT 15 & N 1/2 OF LOT 16
TYRELL PLAT 1983 926.47

974 LOTS 23 & 24
TYRELL PLAT 1983 1106.33

975 SW 1/4 SE 1/4 ALSO GOVT LOTS 3 & 4 EX THAT PART LYING W OF ELY LINE OF TYRELL PLAT & EX COM AT NE COR OF SD PLAT TH N 22D 51M W 142.55 FT TH N 46D 33M W 187.10 FT TH N 58D 28M W 214.15 FT TH N 77D 55M W 223.30 FT TH S 7D 43M E TO WATERS EDGE OF SCRAM LAKE TH ELY & SLY ALONG WATERS EDGE TO A LINE BEARING N 89D 52M W FROM BEG TH S 89D 52M E TO BEG & EX COM 1090 FT S 89D 58M W & 273.81 FT N 5D 50M E FROM S 1/4 COR TH N 5D 50M E 157.42 FT TH S 78D 25M E 50 FT TH S 5D 50M W 159.35 FT TH N 76D 12M W 50.23 FT TO BEG
SEC17 134.31A. 1983 3572.38

976 E 1/2 SE 1/4 EX E 264 FT OF N 330 FT OF S 820 FT & EX S 490 FT OF E 243 FT
SEC17 75.27A. 1983 1038.49

977 LOT 69
POPLAR POINT 1983 132.44

978 LOTS 65 & 66
POPLAR POINT 1983 147.71

979 LOT 9
WILLIAMS SUPERVISOR PLAT
1983 785.06

980 LOT 13
WILLIAMS SUPERVISOR PLAT
1983 764.71

981 LOTS 45 & 46 ALSO THAT PART OF VAC PORTION OF PARK ADJ THERETO ON THE E
POPLAR POINT 1983 331.28

982 LOT 4 ALSO THAT PART OF VAC PORTION OF PARK ADJ THERETO ON THE W
POPLAR POINT 1983 744.30

983 LOT 36 ALSO THAT PART OF VAC PORTION OF PARK ADJ THERETO ON THE E
POPLAR POINT 1983 713.68

984 LOT 33 ALSO THAT PART OF VAC PORTION OF PARK ADJ THERETO ON THE E
POPLAR POINT 1983 902.36

985 LOT 78
POPLAR POINT 1983 147.71

986 LOTS 84 & 85
POPLAR POINT 1983 482.44

987 LOTS 81 82 & 83
POPLAR POINT 1983 570.95

988 THAT PART OF NE 1/4 NW 1/4 LYING E OF CREEK EX S 200 FT & EX N 528 FT OF E 132 FT
SEC22 12.32A. 1983 340.96

989 PART SW 1/4 NE 1/4 COM 683.2 FT E ALONG E&W 1/4 LINE FROM CEN OF SEC TH W 683.2 FT TO CEN OF SEC TH N ALONG N&S 1/4 LINE 1011.07 FT TH E PAR WITH N 1/8 LINE 673.79 FT TH S 1014.19 FT TO BEG EX W 200 FT
SEC22 11.13A. 1983 1527.22

990 SE 1/4 SE 1/4 SW 1/4
SEC22 10.00A. 1983 249.30

991 PART OF SE 1/4 NE 1/4 COM AT SE COR OF SEC TH N ALONG E SEC LINE 514.3 FT TH N 13D 55M W 2484.8 FT TH N 45D 09M W 287.09 FT TH N 45D 09M E 50 FT TH N 24D 13M W 68 FT TO BEG OF THIS DESC - TH S 24D 13M E 68 FT TH S 45D 09M E 169.08 FT TH N 68D 51M E 61.27 FT TH S 45D 09M E 82.04 FT TH S 74D 03M W 121.39 FT TH N 45D 09M W 271.0 FT TH N 24D 13M W 24.8 FT TH N 69D 47M E 50 FT TH N 24D 13M W 80 FT TH N 69D 47M E TO A LINE BEARING N 24D 13M W FROM BEG TH S 24D 13M E TO BEG
SEC23 0.50A. 1983 35.78

992 PART E 1/2 OF SEC COM AT SE COR OF SEC TH N ALONG E SEC LINE 1501 FT TH W 133 FT TH N 524.66 FT TH N 59D 23M W 641 FT TH N 32D 17M W 804.27 FT TO BEG OF THIS DESC - TH S 32D 17M E 654.27 FT TH N 35D 57M E 375.0 FT TH N 13D 55M W 161.0 FT TH N 45D 09M W 341.0 FT TH SWLY TO BEG EX COM 1501 FT N ALONG E SEC LINE & 133 FT W & 524.66 FT N & 641 FT N 59D 23M W & 311.0 FT N 32D 17M W FROM SE COR OF SEC TH S 32D 17M E 161.0 FT TH N 35D 57M E 375.0 FT TH N 13D 55M W 161.0 FT TH SWLY TO BEG
SEC23 3.37A. 1983 1186.13

Sale No. | Description or Parcel | Sec. or Blk. | Acres | Years for Which Delinquent | Totals of Taxes, Interest and Charges Due in Said Years Dollars Cents

TOWNSHIP OF OAKFIELD
TOWN 9 NORTH RANGE 9 WEST

993 N 133 FT OF S 1801 FT OF E 133 FT OF E 1/2 SE 1/4
SEC23 0.41A. 1983 554.79

994 LOT 4
ZAYLER PLAT 1983 325.72

995 GOVT LOT 2
SEC27 39.60A. 1983 391.89

996 S 690 FT OF GOVT LOT 3
SEC27 22.46A. 1983 366.42

997 S 1/2 NE 1/4
SEC27 80.00A. 1983 1444.64

998 E 265 FT OF W 600 FT OF N 1/2 NE 1/4
SEC27 8.03A. 1983 351.18

999 PART GOVT LOT 4 COM 3510.18 FT S 89D 41M W ALONG E&W 1/4 LINE FROM E 1/4 COR OF SEC TH S 8D 09M E 80.75 FT TH S 89D 41M W TO WATERS EDGE OF WABASIS LAKE TH NLY ALONG SD WATERS EDGE TO E&W 1/4 LINE TH N 89D 41M E TO BEG
SEC27 0.25A. 1983 213.70

1000 PART OF GOVT LOT 4 COM 2862.80 FT S 89D 41M W ALONG E&W 1/4 LINE FROM E 1/4 COR TH S 0D 19M E 11.62 FT TH SWLY 232.45 FT ON A 380.0 FT RAD CURVE TO LT /LONG CHORD BEARS S 66D 52M W 228.84 FT/ TH N 40D 39M W 131.60 FT TO E&W 1/4 LINE TH N 89D 41M E 296.11 FT TO BEG
SEC27 0.34A. 1983 890.83

1001 PART GOVT LOT 4 COM 3257.95 FT S 89D 41M W ALONG E&W 1/4 LINE FROM E 1/4 COR OF SEC TH S 89D 41M W 252.23 FT TH S 8D 09M E 80.75 FT TH N 89D 41M E TO A PT WHICH IS 80.0 FT S 0D 19M E FROM BEG TH N 0D 19M W TO BEG
SEC27 0.45A. 1983 35.78

1002 PART OF GOVT LOT 5 DESC AS - COM AT S 1/4 COR TH W ALONG S SEC LINE 590.0 FT TH N 0D 11M E 861.51 FT TH N 50D 29M E 259.93 FT TH N 0D 11M E 285.0 FT TH S 89D 54M W 230.0 FT TH N 46D 26M W TO S 1/8 LINE TH ELY ALONG S 1/8 LINE TO N&S 1/4 LINE TH S TO BEG
SEC27 16.36A. 1983 249.30

1003 PART OF GOVT LOT 4 COM AT E 1/4 COR TH S 0D 00M ALONG E SEC LINE 229.0 FT TH S 89D 41M W PAR WITH E&W 1/4 LINE 529.50 FT TH S 80D 01M W 325.26 FT TH S 70D 21M W 251.86 FT TH S 86D 24M W 292.92 FT TO BEG OF THIS DESC - TH WLY 70.0 FT ALONG A 530.0 FT RAD CURVE TO RT /LONG CHORD BEARS N 73D 46M W 69.95 FT/ TH S 20D 01M W 155.0 FT TH S 76D 53M E 90.15 FT TH N 12D 27M E 150.0 FT TO BEG
SEC27 0.28A. 1983 40.71

1004 SW 1/4 SE 1/4
SEC27 40.00A. 1983 422.47

1005 NE 1/4 SE 1/4 EX E 360 FT OF S 243 FT OF N 776 FT & EX COM AT E 1/4 COR TH S 0D 00M ALONG E SEC LINE 165 FT TH S 89D 41M W 396 FT TH S 0D 00M 4 FT TH S 89D 41M W 133.84 FT TH SWLY 160.0 FT ON A 1030 FT RAD CURVE TO LT /LONG CHORD BEARS S 85D 14M W 159.84 FT/ TH N 9D 13M W 183.66 FT TO E&W 1/4 LINE TH N 89D 41M E 718.53 FT TO BEG
SEC27 35.21A. 1983 529.36

1006 GOVT LOT 4 EX THAT PART LYING WLY OF FOL DESC LINE - COM ON S SEC LINE 590.0 FT W FROM S 1/4 COR TH N 0D 11M E 861.51 FT TH N 50D 29M E 259.93 FT TH N 0D 11M E 285.0 FT TH S 89D 54M W 230.0 FT TH N 46D 26M W 217 FT M/L TO WATERS EDGE OF WABASIS LAKE & EX COM 2862.80 FT S 89D 41M W ALONG E&W 1/4 LINE FROM E 1/4 COR TH S 0D 19M E 11.62 FT TH SWLY 232.45 FT ON A 380.0 FT RAD CURVE TO LT / LONG CHORD BEARS S 66D 52M W 228.84 FT/ TH S 49D 21M W 85.0 FT TH N 40D 39M W 203.78 FT TO N LINE OF S 1/2 OF SEC AT A PT 3257.95 FT W FROM E 1/4 COR TH S 0D 19M E 80.0 FT TH S 89D 41M W 240 FT M/L TO A PT 80.75 FT S 8D 09M E FROM A PT ON E&W 1/4 LINE WHICH IS 3510.18 FT FROM E 1/4 COR TH S 8D 09M E 150.0 FT TH SELY 172.79 FT ON A 330.0 FT RAD CURVE TO LT /LONG CHORD BEARS S 23D 09M E 170.82 FT/ TH S 38D 09M E 118.46 FT TH S 51D 51M W 118 FT M/L TO WATERS EDGE OF WABASIS LAKE TH NLY ALONG SD WATERS EDGE TO E&W 1/4 LINE TH N 89D 41M E ALONG E&W 1/4 LINE TO BEG & EX COM AT E 1/4 COR TH S 0D 00M ALONG E SEC LINE 229.0 FT TH S 89D 41M W PAR E&W 1/4 LINE 529.50 FT TH S 80D 01M W 325.26 FT TH S 70D 21M W 251.86 FT TH S 87D 24M W 292.92 FT TO BEG THIS DESC - TH WLY 70.0 FT ON A 530.0 FT RAD CURVE TO RT /LONG CHORD BEARS N 73D 46M W 69.95 FT/ TH S 20D 01M W 155.0 FT TH S 76D 53M E 90.15 FT TH N 12D 27M E 150.0 FT TO BEG
SEC27 58.50A. 1983 646.47

1007 E 32.00 A. OF SE 1/4 NW 1/4 EX S 247.5 FT OF E 90.75 FT
SEC29 31.50A. 1983 1278.48

1008 NW 1/4 NE 1/4 EX N 50 FT OF E 1000 FT
SEC29 38.85A. 1983 488.61

1009 E 50.00 A. OF SW 1/4
SEC29 50.00A. 1983 1224.47

1010 THAT PART OF SW 1/4 SE 1/4 W OF CL OF WABASIS AVE EX S 264 FT & EX COM AT INT OF SD CL & S 1/8 LINE TH W 99 FT TH S 684 FT TH E 412.5 FT TO SD CL TH NLY ON CL TO BEG
SEC29 26.50A. 1983 371.49

1011 S 264 FT OF W 247.5 FT OF SE 1/4
SEC29 1.50A. 1983 883.91

1012 LOT 29
COWAN LAKE PLAT NO.1
1983 253.21

1013 NW 1/4 SW 1/4
SEC32 40.00A. 1983 1333.76

1014 PART OF SW 1/4 SE 1/4 COM AT S 1/4 COR TH E ALONG S SEC LINE 582.0 FT TH N PERP TO S SEC LINE 433.0 FT TO BEG OF THIS DESC - TH N PERP TO S SEC LINE 208.71 FT TH E PAR WITH S SEC LINE 208.71 FT TH S PERP TO S SEC LINE 208.71 FT TH W 208.71 FT TO BEG
SEC32 1.00A. 1983 788.25

1015 PART SW 1/4 COM 342 FT E ALONG E&W 1/4 LINE FROM W 1/4 COR TH E ALONG E&W 1/4 LINE 300 FT TH S PERP TO E&W 1/4 LINE 290 FT TH W PAR WITH E&W 1/4 LINE 300 FT TH N 290 FT TO BEG
SEC33 2.00A. 1983 1055.90

1016 S 75 FT OF N 528 FT OF E 345 FT OF GOVT LOT 1
SEC34 0.59A. 1983 402.79

1017 S 125 FT OF THAT PART OF GOVT LOT 1 LYING E OF TEK-E-NINK LAKE EX S 10 FT
SEC34 0.46A. 1983 1150.51

1018 PART NE 1/4 SE 1/4 COM AT INT OF CL OF MCARTHUR AVE & CL OF HART ST TH S 86D 58M E ALONG CL OF HART ST 183 FT TH S 0D 24M W PAR WITH CL OF MCARTHUR AVE 433 FT TH N 86D 58M W 25 FT TO A PT WHICH IS 158 FT S 86D 58M E FROM CL OF MCARTHUR AVE TH N 0D 24M E PAR WITH CL OF SD AVE 100 FT TH N 86D 58M W 158 FT TO CL OF SD AVE TH N 0D 24M E ALONG SD CL 333 FT TO BEG
SEC34 1.46A. 1983 1211.50

1019 LOTS 29 30 31 36 37 & 38
SHADY PARK 1983 900.37

Sale No. | Description or Parcel | Sec. or Blk. | Acres | Years for Which Delinquent | Totals of Taxes, Interest and Charges Due in Said Years Dollars Cents

TOWNSHIP OF OAKFIELD
TOWN 9 NORTH RANGE 9 WEST

1020 W 600 FT OF N 1/2 NW 1/4 EX N 880 FT & EX THAT PART LYING WLY OF ELY LINE OF LINCOLN LAKE AVE RELOCATED
SEC35 5.05A. 1983 315.51

TOWNSHIP OF PLAINFIELD
TOWN 8 NORTH RANGE 11 WEST

1021 PART SW 1/4 COM AT INT OF S SEC LINE & WLY LINE OF PENN RR R/W /200 FT WIDE/ TH W ALONG S SEC LINE 375 FT TH N PAR WITH W SEC LINE 430 FT TH E PAR WITH S SEC LINE 675 FT M/L TO WLY LINE OF SD RR R/W TH SWLY TO BEG
SEC2 5.18A. 1983 276.18

1022 W 130 FT OF E 260 FT OF N 1/2 SE 1/4 SW 1/4
SEC3 1.97A. 1983 706.36

1023 THAT PART OF NE 1/4 LYING E OF CL OF PINE ISLAND DR EX N 233 FT OF E 300 FT & EX COM AT NE COR OF SEC TH S 0D 38M W ALONG E SEC LINE 733.11 FT TH N 88D 07M W 145.26 FT TO BEG OF THIS DESC - TH N 0D 38M E 400.04 FT TH N 88D 07M W 280.0 FT TO CL OF PINE ISLAND DR TH SELY ALONG SD CL 427.03 FT TO A LINE BEARING N 88D 07M W FROM BEG TH S 88D 07M E 144.23 FT TO BEG
SEC6 5.06A. 1983 2098.67

1024 THAT PART OF W 3/4 S 1/2 SE 1/4 LYING S OF CL OF 9 MILE RD
SEC6 15.50A. 1983 391.87

1025 THAT PART OF E 1/2 SE 1/4 SE 1/4 LYING SLY OF CL OF 9 MILE RD
SEC6 1.34A. 1983 50.53

1026 PART GOVT LOT 2 COM ON N SEC LINE 366.73 FT E OF N 1/4 COR TH E 962.54 FT ALONG N SEC LINE TO E 1/8 LINE TH S ALONG E 1/8 LINE 1143 FT TH W PAR WITH N SEC LINE 744 FT TH NWLY 1171.12 FT TO BEG
SEC7 22.38A. 1983 1242.37

1027 PART OF GOVT LOT 1 COM AT E 1/4 COR TH N ALONG E SEC LINE 664.76 FT TH N 82D 37M W 541.97 FT TH N 67.09 FT TH N 26D 09M W 159.44 FT TH N 45D 51M W 194.52 FT TH N 27D 42M W 77.80 FT TO BEG OF THIS DESC - TH N 22D 46M E 75.0 FT TH N 57D 03M W 100.0 FT TH S 22D 46M W 75.0 FT TH S 57D 03M E 100.0 FT TO BEG
SEC7 0.17A. 1983 1181.87

1028 S 207.0 FT OF N 557.0 FT OF E 250.0 FT OF NW 1/4 NE 1/4
SEC9 1.19A. 1983 183.58

1029 E 250.0 FT OF NW 1/4 NE 1/4 EX N 557.0 FT & EX S 557.0 FT
SEC9 1.19A. 1983 154.68

1030 E 330 FT OF S 330 FT OF N 528 FT OF SW 1/4 NW 1/4
SEC10 2.50A. 1983 1213.46

1031 PART OF SW 1/4 COM AT W 1/4 COR TH S 89D 33M 27S E ALONG E&W 1/4 LINE 753.89 FT TO CL OF PINE HILL DR /66 FT WIDE/ TH S 0D 27M 13S E ALONG CL OF SD DR 681.19 FT TO BEG OF THIS DESC - TH S 89D 32M 47S W 258.51 FT TH S 0D 27M 13S E 125.0 FT TH N 89D 31M 47S E 225.51 FT TO W LINE OF PINE HILL DR /66 FT WIDE/ AT A PT 6.19 FT S ALONG SD W HWY LINE FROM S LINE OF N 800.0 FT OF SW 1/4 TH N 0D 27M 13S W ALONG W LINE OF SD DR 6.19 FT TO S LINE OF N 800.0 FT OF SW 1/4 TH N 89D 32M 47S E 33 FT TO CL OF PINE HILL DR TH N 0D 27M 13S W ALONG SD CL 118.81 FT TO BEG
SEC10 0.74A. 1983 699.18

1032 S 73 FT OF LOT 37
WHITNEY CREEK PARK 1983 102.58

1033 LOT 38
WHITNEY CREEK PARK 1983 779.52

1034 W 228 FT OF E 294 FT OF SW 1/4 SE 1/4 EX N 212.25 FT & EX S 998.5 FT
SEC12 0.63A. 1983 1525.89

1035 LOT 2
KENDRICK PLAT 1983 1473.80

1036 LOT 13
NORTHLAND PLAT 1983 1670.54

1037 LOT 19
HILLVIEW PLAT 1983 1154.28

1038 LOT 40
NORTHEDGE ESTATES NO.3
1983 2087.10

1039 LOT 45
NORTHEDGE ESTATES NO.3
1983 252.43

1040 PART NE 1/4 COM AT N 1/4 COR TH E 326 FT TH S 168 FT TH W PAR N SEC LINE TO CL OF HWY TH NWLY ALONG SD CL TO BEG
SEC14 1.00A. 1983 1155.58

1041 LOT 29
BLYTHEFIELD ACRES PLAT
1983 1439.12

1042 THAT PART NW 1/4 NW 1/4 LYING W OF BELMONT AVE /RELOCATED/ EX COM AT INT OF W LINE OF BELMONT AVE /RELOCATED/ & N SEC LINE TH W ALONG N SEC LINE 200 FT TH SWLY PAR WITH W LINE OF BELMONT AVE 200 FT TH E PAR WITH N SEC LINE 200 FT TO SD HWY LINE TH NELY ALONG SAME TO BEG
SEC16 9.59A. 1983 1219.23

1043 PART NW 1/4 COM ON W SEC LINE 585 FT N 1D 30M W OF W 1/4 COR TH E PAR WITH E&W 1/4 LINE 250 FT TH N 1D 30M W 7.92 FT TH SELY 106.68 FT ON A 221.05 FT RAD CURVE TO RT /LONG CHORD BEARS S 70D 33M E 105.64 FT/ TH S 56D 44M E 73 FT TH ELY 182.83 FT ON A 291.09 FT RAD CURVE TO LT /LONG CHORD BEARS S 72D 45M E 160.71 FT/ TH S 88D 47M E 184.51 FT TH S 1D 13M W 20 FT TH S 88D 47M E 100 FT TH N 1D 13M E 100 FT TH N 88D 47M W 100 FT TH S 1D 13M W 20 FT TH N 88D 47M W 184.51 FT TH NWLY 129.27 FT ON A 231.09 FT RAD CURVE TO RT /LONG CHORD BEARS N 72D 45M W 127.59 FT/ TH N 56D 44M W 73 FT TH WLY 163.18 FT ON A 281.05 FT RAD CURVE TO LT / LONG CHORD BEARS N 76D 22M W 160.9 FT/ TH N 6 FT TH W 230 FT TO W SEC LINE TH S 75 FT TO BEG
SEC15 1.41A. 1983 22.25

1044 PART NW 1/4 SW 1/4 COM 281 FT N ALONG W SEC LINE FROM SW COR OF NW 1/4 SW 1/4 TH S ALONG W SEC LINE 187 FT TH E 193.5 FT TH N 200.8 FT TH S 40D 10M W 36.5 FT TH WLY 165 FT M/L TO BEG
SEC15 0.80A. 1983 163.34

1045 LOT 48
ROGUE RIVER HIGHLANDS NO.2
1983 270.40

1046 LOT 45
ROGUE RIVER HIGHLANDS NO.2
1983 270.40

1047 LOT 16
ROGUE RIVER HIGHLANDS
1983 307.42

1048 LOT 26
ROGUE RIVER HIGHLANDS
1983 307.42

1049 LOT 70
ROGUE RIVER HIGHLANDS NO.2
1983 270.40

1050 LOT 74
ROGUE RIVER HIGHLANDS NO.2
1983 270.40

1051 LOT 82
ROGUE RIVER HIGHLANDS NO.2
1983 270.40

1052 ROGUE RIVER HIGHLANDS PARK NO.1
ROGUE RIVER HIGHLANDS
1983 125.72

1053 LOT 4
ROGUE RIVER HIGHLANDS
1983 307.42

Sale No. | Description or Parcel | Sec. or Blk. | Acres | Years for Which Delinquent | Totals of Taxes, Interest and Charges Due in Said Years Dollars Cents

TOWNSHIP OF PLAINFIELD
TOWN 8 NORTH RANGE 11 WEST

1054 LOT 3
ROGUE RIVER HIGHLANDS
1983 509.88

1055 LOT 2
ROGUE RIVER HIGHLANDS
1983 307.42

1056 LOT 1
ROGUE RIVER HIGHLANDS
1983 307.42

1057 PART SE 1/4 COM AT A PT ON S LINE OF ROGUE RIVER HIGHLANDS WHICH IS 1022.78 FT S ALONG E SEC LINE & 1318.0 FT W FROM E 1/4 COR TH S 30D 26M W 900 FT M/L TO CL OF ROGUE RIVER RD TH SWLY ALONG SD CL TO A PT 1729.96 FT S & 1631.6 FT W & 346.9 FT S FROM E 1/4 COR TH N 346.9 FT TO ELY BANK OF ROGUE RIVER TH NLY ALONG SD RIVER BANK TO S LINE OF ROGUE RIVER HIGHLANDS TH E ALONG S LINE OF SD PLAT TO BEG
SEC15 14.14A. 1983 553.87

1058 ROGUE RIVER HIGHLANDS PARK
ROGUE RIVER HIGHLANDS NO.2
1983 125.72

1059 LOT 38
ROGUE RIVER HIGHLANDS
1983 307.42

1060 THAT PART OF E 3/4 S 1/2 SE 1/4 LYING NWLY OF NWLY LINE OF PENN CENTRAL RR R/W /99 FT WIDE/
SEC16 17.55A. 1983 362.95

1061 THAT PART OF W 1/2 SW 1/4 SE 1/4 LYING NWLY OF NWLY LINE OF M.N. RR R/W /99 FT WIDE/ EX N 356 FT OF W 555 FT
SEC16 14.79A. 1983 1542.69

1062 E 88 FT OF W 188 FT OF S 15 A. OF W 1/2 SE 1/4
SEC18 1.00A. 1983 78.41

1063 E 88 FT OF W 276 FT OF S 15 A. OF W 1/2 SE 1/4
SEC18 1.00A. 1983 78.41

1064 E 100 FT OF W 628 FT OF S 15 A. OF W 1/2 SE 1/4
SEC18 1.11A. 1983 84.63

1065 E 88 FT OF W 364 FT OF S 15 A. OF W 1/2 SE 1/4 EX S 186.1 FT OF E 70.5 FT
SEC18 0.70A. 1983 650.51

1066 N 286.1 FT OF S 336.1 FT OF W 1/2 OF SE 1/4 EX W 1156 FT & EX THAT PART LYING E OF W LINE OF PINE ISLAND DR RELOCATED
SEC18 0.89A. 1983 756.23

1067 N 100 FT OF E 300 FT OF S 35 A. OF W 1/2 SE 1/4 EX THAT PART LYING E OF W LINE OF PINE ISLAND DR RELOCATED
SEC18 0.57A. 1983 308.51

1068 LOT 31
ROLLING ACRES ESTATES NO.3
1983 196.56

1069 LOT 38
ROLLING ACRES ESTATES NO.3
1983 196.56

1070 LOT 40
ROLLING ACRES ESTATES NO.3
1983 196.56

1071 LOT 41
ROLLING ACRES ESTATES NO.3
1983 196.56

1072 LOT 45
ROLLING ACRES ESTATES NO.3
1983 196.56

1073 LOT 49
ROLLING ACRES ESTATES NO.3
1983 196.56

1074 S 200 FT OF W 1/2 NWFRL 1/4 EX W 607 FT
SEC19 4.67A. 1983 2341.97

1075 W 1/2 OF N 693 FT OF E 1/2 NW 1/4 NE 1/4 EX W 2 A.
SEC19 3.25A. 1983 875.30

1076 S 115.0 FT OF N 165 FT OF E 1/2 E 1/2 NW 1/4 NE 1/4
SEC19 0.87A. 1983 868.16

1077 THAT PART OF SW 1/4 NE 1/4 NE 1/4 LYING SLY OF SLY LINE OF HWY US131 RELOCATED EX THAT PART THEREOF LYING W OF A LINE 85 FT E FROM & PAR WITH E 1/8 LINE & EX E 115.0 FT
SEC19 1.81A. 1983 148.22

1078 W 109.0 FT OF THAT PART OF E 1/2 NE 1/4 NE 1/4 LYING SLY OF SLY LINE OF HWY US131 RELOCATED
SEC 19 T8N R11W 1.03 A.
1983 146.81

1079 SW 1/4 SE 1/4 NE 1/4 EX S 100 FT OF W 240 FT
SEC19 9.45A. 1983 539.67

1080 LOT 25
SKYWAY PLAT NO.2 1983 1477.84

1081 PART OF GOVT LOT 1 COM AT A PT ON SELY LINE OF WEST RIVER DR WHICH IS 815.05 FT N 89D 21M 40S W ALONG N LINE OF SD GOVT LOT & 341.90 FT S 52D 13M W ALONG SELY LINE OF SD DR FROM NE COR OF SD GOVT LOT TH S 37D 47M E 360.11 FT TO NWLY LINE OF PENN CEN RR R/W /100 FT WIDE/ TH S 49D 51M W ALONG NWLY LINE OF SD RR R/W 603.51 FT TO W LINE OF SD GOVT LOT TH N 1D 05M W ALONG W LINE OF SD GOVT LOT 480.22 FT TO SELY LINE OF SD DR TH N 52D 13M E 316.0 FT TO BEG
SEC 20 T8N R11W 3.80 A.
1983 1348.17

1082 PART GOVT LOT 4 COM AT INT OF N LINE OF WEST RIVER DR 100 FT WIDE/ & W SEC LINE TH N ALONG W SEC LINE 260 FT TH E 294.55 FT PAR WITH N LINE SD GOVT LOT 4 TH S 197.34 FT PAR WITH W SEC LINE TO N LINE SD HWY TH WLY ALONG SD N LINE TO BEG
SEC21 1.55A. 1983 1135.97

1083 S 260 FT OF E 390 FT OF NE 1/4 NE 1/4
SEC21 2.33A. 1983 1196.20

1084 N 200 FT OF W 165 FT OF E 330 FT OF N 1/2 N 1/2 NE 1/4
SEC21 0.76A. 1982 1346.37
1983 1375.46
TOTAL
2721.83

1085 LOTS 9 14 15 & 16
RIVER VIEW HOMESITES
1983 133.82

1086 LOT 34
FOREST RIDGE PARK 1983 414.42

1087 PART OF GOVT LOT 1 COM 409.18 FT S 00D 00M ALONG E SEC LINE & 294.0 FT N 77D 38M 20S W FROM E 1/4 COR TH S 77D 38M 20S E 294.0 FT TO E SEC LINE TH S 00D 00M ALONG E SEC LINE 143.25 FT TH 90D 00M W 140.61 FT TH S 30D 12M 00S W TO RT BANK OF GRAND RIVER TH NWLY ALONG SD RIVER BANK TO A LINE BEARING S 21D 01M 20S W FROM BEG TH N 21D 01M 20S E TO BEG
SEC21 2.01A. 1983 68.96

1088 LOT 28 ALSO W 1/2 OF LOT 27
FOREST RIDGE PARK 1983 270.98

1089 LOT 26 ALSO E 1/2 OF LOT 27
FOREST RIDGE PARK 1983 474.09

1090 LOT 25
FOREST RIDGE PARK 1983 776.03

1091 LOT 14
FOREST RIDGE PARK 1983 39.54

1092 LOT 11
FOREST RIDGE PARK 1983 39.54

1093 LOT 124
FOREST RIDGE PARK 1983 26.86

1094 S 144 FT OF W 150 FT OF LOT 173 ALSO W 150 FT OF LOTS 174 & 175
FOREST RIDGE PARK
1983 1023.87

1095 LOT 172
FOREST RIDGE PARK 1983 34.70

1096 E 330 FT OF W 528 FT OF N 1/2 NW 1/4 NW 1/4
SEC22 5.00A. 1983 1462.25

Sale No. | Description or Parcel | Sec. or Blk. | Acres | Years for Which Delinquent | Totals of Taxes, Interest and Charges Due in Said Years Dollars Cents

TOWNSHIP OF PLAINFIELD
TOWN 8 NORTH RANGE 11 WEST

1097 LOT 12 EX N 52 FT
PEBBLEPLANE PLAT 1983 829.41

1098 LOT 23
PEBBLEPLANE PLAT 1983 705.51

1099 LOT 16
ROUGE RIVER ACRES 1983 1433.31

1100 LOT 31
ROUGE RIVER ACRES 1983 530.72

1101 W 1/2 SW 1/4 NE 1/4 EX W 495 FT
SEC 22 T8N R11W 5.00 A.
1983 1038.17

1102 LOT 32
ROUGE RIVER ACRES 1983 1010.95

1103 LOT 11 EX COM 213 FT W ALONG S LOT LINE FROM SE COR OF SD LOT TH E 213 FT TO SE COR OF SD LOT TH NWLY 115.5 FT TO NE COR OF SD LOT TH W ALONG N LOT LINE 196 FT TH SELY TO BEG
ROUGE RIVER ACRES 1983 511.10

1104 LOT 1 BLK 1
KONKLE'S ADD 1983 449.74

1105 LOTS 1 2 & 3 BLK 1 EX S 17 FT
VILLAGE OF WEST PLAINFIELD PLAT
1983 715.89

1106 W 100 FT OF E 743 FT OF N 484 FT OF GOVT LOT 4
SEC22 1.11A. 1983 1236.16

1107 LOT 23
INDIAN TRAIL 1983 27.87

1108 PART SE 1/4 COM ON S SEC LINE 1631.7 FT E OF S 1/4 COR TH N 5D 20M W 469.3 FT TH N 47D E 200.16 FT TO SLY LINE OF WALNUT PARK DR TH S 42D 20M E 250.4 FT TO MOST SLY COR OF WALNUT PARK TH S 48D 22M E 500 FT TH N 39D 58M E 133 FT M/L TO LT BANK OF GRAND RIVER TH SELY ALONG SD RIVER BANK TO S SEC LINE TH W 897.1 FT M/L TO BEG
SEC23 5.92A. 1983 735.01

1109 THAT PART OF N 1/2 SE 1/4 NE 1/4 LYING ELY OF CL OF CHAUNCEY DR
SEC24 16.25A. 1983 1387.01

1110 COM ON S LINE STL US131 930.8 FT W OF E LINE W 1/2 NW 1/4 TH W ALONG S LINE SD HWY 140.88 FT TH S 89D 42M W 23 FT TH S 15D 33M W 83.15 FT TH S 28D 9M E 283.2 FT TH E 52.63 FT TH N 330 FT TO BEG
SEC26 1.00A. 1983 3366.25

1111 PT NW 1/4 NW 1/4 COM ON S LINE OF STL US131 297 FT W OF W 1/8 LINE TH S TO N LINE OF HOME AVE TH E 132 FT TH N 132 FT TH W 8 FT TH N TO SD HWY LINE TH W 124 FT TO BEG
SEC26 0.97A. 1983 2029.98

1112 PART NW 1/4 COM AT N 1/4 COR TH N 89D 28M W ALONG N SEC LINE 410 FT TH S 0D 32M W 90 FT TO BEG OF THIS DESC - TH S 0D 32M W 45 FT TH S 46D 35M W 93.74 FT TH S 40D 01M E 330 FT M/L TO NWLY LINE OF PLAINFIELD AVE TH NELY ALONG SD NWLY LINE 300 FT M/L TO A LINE BEARING S 67D 56M E FROM BEG TH N 67D 56M W 340 FT M/L TO BEG
SEC26 1.63A. 1983 2220.96

1113 PART NW 1/4 COM 100 FT N OF INT OF E 1/8 LINE & N LINE OF GRAND RIVER DR TH N 100 FT TH E 95 FT TH S 100 FT TH W 95 FT TO BEG
SEC26 0.22A. 1983 184.52

1114 W 1/2 SW 1/4 SELY OF EAST BELT LINE HWY
SEC26 24.40A. 1983 3337.83

1115 S 160.22 FT OF N 659.24 FT OF W 1/2 SE 1/4
SEC26 4.85A. 1983 834.34

1116 LOT 9
ISLEVIEW ACRES 1983 1743.39

1117 LOT 7
ROCKHILL ACRES 1983 231.95

1118 PART OF NE 1/4 COM AT INT OF E 1/8 LINE & NLY LINE OF PLAINFIELD AVE TH NELY ALONG NLY LINE OF SD AVE 266 FT TH N PAR WITH E 1/8 LINE 542.50 FT TO BEG OF THIS DESC - TH S 81D 58M 20S W 90.0 FT TH N 1D 59M 40S W 165 FT M/L TO LT BANK OF GRAND RIVER TH ELY ALONG SD RIVER BANK 99 FT M/L TO A PT N FROM BEG TH S PAR WITH E 1/8 LINE 176 FT M/L TO BEG
SEC27 0.35A. 1983 653.36

1119 PART E 1/2 NE 1/4 COM AT INT OF E 1/8 LINE & NLY LINE OF PLAINFIELD AVE TH NELY ALONG NLY LINE OF SD AVE 266 FT TH N PAR WITH E 1/8 LINE 542.50 FT TH S 81D 58M 20S W 90.0 FT TO BEG OF THIS DESC - TH N 81D 58M 20S E 80.0 FT TH S PAR WITH E 1/8 LINE 542.50 FT TO NLY LINE OF SD AVE TH SWLY ALONG NLY LINE OF SD AVE 266 FT TO E 1/8 LINE TH N ALONG E 1/8 LINE 452.40 FT TH NELY 150.76 FT ALONG A LINE WHICH EXT NELY WOULD INT A POINT WHICH IS 266 FT NELY ALONG NLY LINE OF SD AVE & 349.13 FT N PAR WITH E 1/8 LINE FROM INT OF E 1/8 LINE & NLY LINE OF SD AVE TH NLY 187.66 FT TO BEG
SEC27 2.52A. 1983 1178.48

1120 PART NE 1/4 COM AT CEN OF SEC TH N ALONG N&S 1/4 LINE 1049.7 FT TH S 76D 06M E 569.1 FT TH S 18D 03M E 20.23 FT TO BEG OF THIS DESC - TH S 18D 03M E 27.87 FT TH S 43D 24M E 100 FT TO NLY LINE OF STL US131 TH N 46D 36M E ALONG SD HWY LINE 261 FT TO SLY LINE OF WABASH DR /66 FT WIDE/ TH NWLY ALONG SLY LINE OF SD DR TO A LINE BEARING N 13D 54M E FROM BEG TH S 13D 54M W 137.16 FT TO BEG
SEC27 0.83A. 1983 836.64

1121 PT SW 1/4 SEC 21 & PT NW 1/4 SEC 28 COM 145 FT SWLY ALONG CL OF COIT AVE FROM N&S 1/4 LINE IN SEC 28 TH N 704.6 FT TH SWLY PAR SD CL 70 FT TH S 704.6 FT TO SD CL TH NELY ON SD CL 70 FT TO BEG
SEC'S 21 & 28 T8N R11W 1.19 A.
1983 772.01

1122 PART OF E 1/2 NW 1/4 COM 225 FT N ALONG W 1/8 LINE FROM CL OF COIT AVE TH S ALONG W 1/8 LINE 225 FT TO SD CL TH NELY ALONG SD CL 305 FT TH N 20D 14M W 225 FT TH SWLY TO BEG
SEC28 1.16A. 1983 889.28

1123 PART NE 1/4 COM 507 FT S OF INT OF N&S 1/4 LINE & CL OF COIT AVE TH S TO SW COR OF NW 1/4 NE 1/4 TH E 328.73 FT TH N TO A PT 699.20 FT S OF SD CL TH W TO BEG
SEC28 2.90A. 1983 242.05

1124 PART NE 1/4 COM 910 FT W & 655.94 FT N OF SE COR N 1/2 NE 1/4 TH N 73D 58M W 453.26 FT TH N 18D 30M W 286.98 FT TH N 63D 58M W 157.8 FT TO S LINE OF COIT AVE TH ELY ALONG SD HWY LINE 344 FT TH S PAR E SEC LINE 60.10 FT TH N 86D 45M W 139.54 FT TH S 18D 30M E 236.88 FT TH S 73D 58M E TO W LINE OF BOYD AVE TH SLY ALONG SD W LINE TO A LINE BEARING S 73D 58M W FROM BEG TH N 73D 58M W TO BEG
SEC28 1.20A. 1983 22.87

1125 THAT PART OF S 150 FT OF NE 1/4 NE 1/4 LYING E OF E LINE OF BOYD AVE EX E 425 FT
SEC28 1.46A. 1983 944.25

1126 LOT 84
GRAND RIVER PARK 1983 41.20

1127 LOTS 80 & 81
GRAND RIVER PARK 1983 420.43

1128 LOTS 82 & 83
GRAND RIVER PARK 1983 72.19

1129 LOTS 75 TO 79 INCL
GRAND RIVER PARK 1983 134.37

1130 LOTS 10 & 11
GRAND RIVER PARK 1983 669.16

Sale No. | Description or Parcel | Sec. or Blk. | Acres | Years for Which Delinquent | Totals of Taxes, Interest and Charges Due in Said Years Dollars Cents

TOWNSHIP OF PLAINFIELD
TOWN 8 NORTH RANGE 11 WEST

1131 LOT 12
GRAND RIVER PARK 1983 339.59

1132 N 1/2 OF LOT 13
GRAND RIVER PARK 1983 29.11

1133 LOTS 22 & 23
GRAND RIVER PARK 1983 121.71

1134 N 80 FT OF S 150 FT OF E 290.4 FT OF NE 1/4 NW 1/4
SEC30 0.53A. 1983 193.24

1135 S 482 FT OF N 1668 FT OF W 1/4 NE 1/4
SEC30 7.45A. 1983 1054.73

1136 S 198 FT OF N 528 FT OF E 1/2 SW 1/4 NE 1/4 EX S 49 FT OF E 120 FT OF W 360 FT
SEC30 2.86A. 1983 1205.96

1137 S 49 FT OF N 528 FT OF E 120 FT OF W 360 FT OF E 1/2 SW 1/4 NE 1/4
SEC30 0.14A. 1983 396.01

1138 PART SE 1/4 NE 1/4 COM 453.6 FT N & 33 FT E FROM SW COR SE 1/4 NE 1/4 TH N 60 FT TH E 159.67 FT TH S 16D 53M W 62.7 FT TH W 141.5 FT TO BEG
SEC30 0.21A. 1983 275.78

1139 PART SE 1/4 NE 1/4 COM 453.6 FT N & 174.5 FT E FROM SW COR SE 1/4 NE 1/4 TH N 16D 53M E 62.7 FT TH S 56D 14M E 159.67 FT TO WLY LINE OF W RIVER RD TH S 33D 46 M W ALONG SD RD 60 FT TH N 56D 14M W 141.5 FT TO BEG
SEC30 0.21A. 1983 567.46

1140 PART E 1/2 NE 1/4 COM 202.8 FT NELY ALONG CL WEST RIVER DR FROM E&W 1/4 LINE TH E 484.95 FT TO PENN RR R/W TH NELY ALONG SD R/W 53.45 FT TH W 488.6 FT TO SD CL TH SWLY ALONG SD CL 51.5 FT TO BEG
SEC30 0.58A. 1983 466.13

1141 LOT 134
GRAND RIVER PARK NO.2
1983 35.14

1142 LOTS 130 & 131
GRAND RIVER PARK NO.2
1983 59.76

1143 LOT 115
GRAND RIVER PARK NO.1
1983 35.14

1144 LOT 102
GRAND RIVER PARK NO.1
1983 29.11

1145 LOTS 50 & 51
GRAND RIVER PARK 1983 395.56

1146 LOTS 18 & 19
BAILEY PARK 1983 614.51

1147 LOT 20
BAILEY PARK 1983 419.12

1148 LOT 37
BAILEY PARK 1983 85.80

1149 SWLY 20 FT OF LOT 30 ALSO LOTS 31 & 32
BAILEY PARK 1983 1041.94

1150 LOTS 58 59 60 & 61 EX SLY 14 FT OF SD LOT 61
BAILEY PARK 1983 1325.40

1151 LOT 48 EX SWLY 272 FT
PURCHASE PLAT NO.2
1983 34.70

1152 48 FT OF EVEN WIDTH OFF SELY SIDE OF FOL DESC - COM 92 FT NWLY ALONG SWLY LINE OF LOT 38 FROM MOST SLY COR SD LOT TH NWLY ON SD LOT LINE 123 FT TO MOST WLY COR SD LOT TH E ON N LOT LINE 147.5 FT TH SWLY 122 FT TO BEG ALSO S 1/2 OF THAT PART OF VAC ALLEY ADJ THERETO ON THE N
RODGERS & MC DONALD'S ADD
1983 534.34

1153 LOT 40 ALSO S 1/2 OF THAT PART OF VACATED ALLEY ADJ THERETO ON ON THE N
RODGERS & MCDONALD'S ADD
1983 197.06

1154 LOTS 41 & N 1/2 42
RODGERS & MCDONALD'S ADD
1983 402.33

1155 PART SW 1/4 COM 512.3 FT N 21D 15M E ALONG WLY LINE OF PENN RR R/W FROM NLY LINE OF C C COMSTOCK'S DIAMOND PLAT TH N 54D W 25 FT M/L TO ELY LINE OF WEST RIVER DR /50 FT WIDE/ TH NELY 144 FT M/L ALONG ELY LINE OF SD DR TO SLY LINE OF LAMOREAUX BLVD /66 FT WIDE/ EXT SELY TH SELY 8 FT M/L ALONG EXT SELY LINE OF SD BLVD TO WLY LINE OF SD RR R/W TH S 21D 15M W ALONG SD RR R/W 148 FT M/L TO BEG
SEC31 0.05A. 1983 130.53

1156 PART SW 1/4 COM 156.9 FT N 21D 15M E ALONG WLY LINE OF PENN RR R/W FROM NLY LINE OF C C COMSTOCK'S DIAMOND PLAT TH S 21D 15M W ALONG SD RR R/W 82.9 FT TH NWLY 150 FT M/L TO ELY LINE OF WEST RIVER DR /50 FT WIDE/ AT A PT 86 FT NELY ALONG SD ELY LINE FROM NLY LINE OF SD PLAT TH NELY ALONG ELY LINE OF SD DR 97.9 FT TH SELY 120 FT M/L TO BEG
SEC31 0.28A. 1983 2661.17

1157 LOT 2
C C COMSTOCK'S DIAMOND PLAT
1983 1704.03

1158 LOTS 11 TO 18 INCL ALSO PART OF LOT 9 & PART OF VACATED PRIVATE CT DESC AS - COM 35.06 FT SELY ALONG SWLY LINE OF LOT 9 FROM SW COR OF LOT 9 TH SELY ALONG SWLY LINE OF LOT 9 & SD SWLY LINE EXT 30 FT TH NELY 17.72 FT PAR WITH ELY LINE OF LOT 9 TO EXT SLY LINE OF LOT 18 TH SELY 24.0 FT TO SW COR OF LOT 18 TH NELY 59.2 FT ALONG WLY LINE OF LOTS 18 17 & 16 TH SWLY TO BEG ALSO LOTS 19 & 20 ALSO THAT PART OF PRIVATE CT COM AT NW COR OF LOT 20 TH WLY ALONG EXT NLY LINE OF SD LOT 24 FT TH SLY PARL WITH WLY LINE OF SD LOT TO HWY TH SLY ALONG HWY LINE TO SWLY COR OF SD LOT TH NLY ALONG WLY LOT LINE TO BEG
C C COMSTOCK'S DIAMOND PLAT
1983 2612.86

1159 LOTS 4 TO 10 INCL ALSO LOTS 29 TO 35 INCL
STOWELL'S EAST TERRACE
1983 3073.03

1160 LOTS 53 54 55 & 56
STOWELL'S EAST TERRACE
1983 1566.62

1161 LOTS 39 TO 52 INC
STOWELL'S EAST TERRACE
1983 2705.61

1162 PART SW 1/4 COM AT INT OF SLY LINE OF LAMOREAUX DR /30 FT WIDE/ & ELY LINE OF PENN RR R/W TH SELY ALONG SLY LINE OF SD DR 150 FT TH SWLY PAR WITH SD RR R/W TO CL OF MILL CREEK TH WLY ALONG SD CL TO SD RR R/W TH NELY ALONG SD RR R/W TO BEG
SEC31 1.24A. 1983 4104.96

1163 PART OF GOVT LOT 4 COM 525.63 FT NELY ALONG ELY LINE OF PENN RR R/W FROM NLY LINE OF MILLCREEK AVE /50 FT WIDE/ TH NELY ALONG SD R/W LINE 125 FT TH S 64D E 183 FT TH SWLY PAR WITH SD R/W LINE 125 FT TH N 64D W 183 FT TO BEG
SEC31 0.52A. 1983 2290.92

1164 PART GOVT LOT 4 & PART NW 1/4 COM 525.63 FT NELY ALONG ELY LINE OF PENN RR R/W & 183 FT S 64D E FROM NLY LINE OF MILLCREEK AVE /50 FT WIDE/ TH NELY PAR WITH SD RR R/W 125 FT TH N 64D W 183 FT TO ELY LINE OF SD RR R/W TH NELY ALONG SD RR R/W TO CL OF MILL CREEK TH ELY ALONG CL OF SD CREEK TO A PT 250 FT ELY /MEAS

Sale No. | Description or Parcel | Sec. or Blk. | Acres | Years for Which Delinquent | Totals of Taxes, Interest and Charges Due in Said Years Dollars Cents

TOWNSHIP OF PLAINFIELD
TOWN 8 NORTH RANGE 11 WEST

PERP TO/ FROM ELY LINE OF SD RR R/W TH SWLY PAR WITH ELY LINE OF SD RR R/W 381.43 FT TO A LINE BEARING S 64D E FROM BEG TH N 64D W TO BEG
SEC31 1.47A. 1983 620.92

1165 LOT 10
W H RUDY'S RIVER FRONT PLAT
1983 161.79

1166 LOTS 14 15 & 16
W H RUDY'S RIVER FRONT PLAT
1983 714.22

1167 LOT 17
FILKINS PLAT 1983 1281.69

1168 PART NE 1/4 SE 1/4 COM AT NE COR LOT 16 BONESTEEL'S COIT ROAD PLAT TH W 158.5 FT TO NW COR LOT 14 SD ADD TH S 30 FT TH W 114.35 FT TO COIT AVE TH NELY ALONG SD AVE 202 FT TO S LINE LOT 30 W H RUDY'S COIT ROAD PLAT TH E 189.4 FT TO SE COR SD LOT TH S 153.6 FT TO BEG
SEC31 0.88A 1983 1051.74

1169 LOTS 14 & 15
BONESTEEL'S COIT ROAD PLAT
1983 1367.19

1170 LOT 37
CANRIGHT'S RIVERVIEW PLAT
1983 460.41

1171 COM ON ELY BANK OF GRAND RIVER 273 FT SLY FROM SW COR LOT NO.28 CANRIGHT'S RIVERVIEW PLAT TH SLY ALONG RIVER BANK 39 FT TH S 87D 51M E 605.34 FT TH N 23D 59M E 42 FT TH N 87D 51M W 618.91 FT TO BEG
SEC31 0.55A. 1983 554.45

1172 COM ON ELY BANK OF GRAND RIVER 390 FT SLY FROM SW COR LOT 28 CANRIGHT'S RIVERVIEW PLAT TH SLY ALONG RIVER BANK 39 FT TH S 87D 51M E 564.63 FT TH N 23D 59M E 42 FT TH N 87D 51M W 578.20 FT TO BEG
SEC31 0.51A. 1983 203.79

1173 COM ON W LINE BRIGGS BLVD 861.85 FT NELY ALONG SD HWY FROM S LINE OF SEC TH N 87D 51M W 677.6 FT TH N 23D 59M E 59.1 FT TH S 87D 51M E 697.36 FT TH SWLY ALONG HWY 68.4 FT TO BEG
SEC31 0.85A. 1983 1132.53

1174 LOT 2
LEVEL ACRES 1983 1598.61

1175 LOT 14
PURCHASE PLAT 1983 1642.17

1176 LOT 16
PURCHASE PLAT 1983 1461.95

1177 LOT 7
COLONIAL PARK 1983 1002.01

1178 LOT 30
COLONIAL PARK 1983 1366.39

1179 LOTS 99 & 100
PLAINFIELD PARK 1983 172.50

1180 LOTS 18 & 19
ARCADIA 1983 1429.63

1181 LOT 44
ARCADIA 1982 514.69
1983 1645.86
TOTAL
2160.55

1182 LOT 276
HILLS & DALES 1983 1698.12

1183 LOT 224
HILLS & DALES 1983 867.71

1184 LOTS 134 & 135
HILLS & DALES 1983 843.63

1185 LOTS 172 & 173
HILLS & DALES 1983 1944.73

1186 PART NE 1/4 COM 121.99 FT W FROM NW COR OF LOT 71 OF NORTHGATE TH E 121.99 FT TH S ALONG W LINE OF SD LOT 126.26 FT TH W PERP TO W LINE OF SD LOT 100 FT TH S PAR WITH W LINE OF SD LOT 206.20 FT TO NWLY LINE OF PLAINFIELD AVE /100 FT WIDE/ TH SWLY ALONG NWLY LINE OF SD AVE 25.78 FT TO A PT 128.5 FT E FROM /MEAS PERP TO/ EXT W LINE OF SD PLAT TH N 345.94 FT PAR WITH W LINE OF SD LOT 71 TO BEG
SEC33 0.47A. 1983 876.50

1187 LOT 121 ALSO N 25 FT OF LOT 122
LOUIS HOLTMAN PLAT NO.1
1983 951.64

1188 LOTS 11 & 12 ORCHARD PLAT ALSO PART SW 1/4 COM 74.15 FT N 0D 30M E ALONG E LINE OF ORCHARD PLAT FROM SE COR OF SD PLAT TH S 0D 30M W 74.15 FT TH S 59D 16M W 150 FT TO SW COR OF LOT 12 OF SD PLAT TH S 0D 30M W 62.77 FT TH S 88D 55M E 421.1 FT TH N 0D 05M E TO A LINE BEARING N 59D 16M E FROM BEG TH S 59D 16M W PAR WITH PLAINFIELD AVE TO BEG
SEC33 2.41A. 1983 650.19

1189 LOT 284
ORLANDO PARK 1983 1207.11

1190 LOTS 28 29 30 & 31
SUBURBAN SHORES 1983 1206.53

1191 LOT 36 & S 1/2 OF LOT 37
SUBURBAN SHORES 1983 1575.33

1192 LOT 5 EX S 100 FT & EX W 100 FT OF REMAINDER
SUMMIT VIEW PLAT 1983 17.06

1193 PART S 1/2 OF SEC COM 293.0 FT N 89D 54M 45S W & 1575.0 FT N 00D 00M & 130.0 FT N 44D 00M W FROM S 1/4 COR TH N 59D 20M E TO A PT 1899.04 FT N 00D 08M 30S E ALONG N&S 1/4 LINE & 250.68 FT N 59D 20M E FROM S 1/4 COR TH N 7D 50M W 79.40 FT TH NWLY 169.09 FT ALONG A 175 FT RAD CURVE TO LT /LONG CHORD BEARS N 35D 30M 45S W 162.59 FT/ TH S 53D 38M 30S W 760.46 FT TO A LINE BEARING N 44D 00M W FROM BEG TH S 44D 00M E TO BEG
SEC 35 T8N R11W 2.85 A.
1983 388.58

1194 PART OF S 1/2 OF SEC COM AT S 1/4 COR TH N 89D 54M 45S W ALONG S SEC LINE 293.0 FT TH N 0D 00M 654.90 FT TH NELY 241.29 FT ALONG A 350.0 FT RAD CURVE TO RT /LONG CHORD BEARS N 19D 45M E 236.54 FT/ TH N 39D 30M E 152.94 FT TH 90D 00M E 777.54 FT TO E LINE OF W 1/2 W 1/2 SE 1/4 TH S 0D 04M 57S W ALONG SD E LINE 996.0 FT TO S SEC LINE TH 90D 00M W ALONG S SEC LINE 660.32 FT TO BEG
SEC35 21.33A. 1983 3612.59

1195 PART OF NE 1/4 COM AT A PT ON CL OF GRAND RIVER DR WHICH IS 120.0 FT N 0D 00M ALONG E SEC LINE & 229.11 FT N 34D 23M W FROM SE COR OF NE 1/4 TH S 81D 06M W 239.45 FT TO A PT ON W LINE OF E 366 FT OF NE 1/4 WHICH IS 382.77 FT S 0D 00M ALONG SD W LINE FROM CL OF SD DR TH S 0D 00M TO E&W 1/4 LINE TH ELY ALONG E&W 1/4 LINE TO CL OF SD DR TH NWLY TO BEG
SEC 36 T8N R11W 1.45 A.
1983 1240.47

1196 THAT PART OF S 1/2 SE 1/4 SE 1/4 LYING E OF A LINE EXT SELY FROM A PT 158.2 FT E FROM NW COR OF SE 1/4 SE 1/4 TO A PT 723.1 FT W ALONG S SEC LINE FROM SE COR OF SEC EX N 208.71 FT OF S 548.71 FT OF W 208.71 FT OF E 368.71 FT
SEC36 11.00A. 1982 82.70
1983 345.84
TOTAL
428.54

TOWNSHIP OF SOLON
TOWN 10 NORTH RANGE 11 WEST

1197 PART GOVT LOT 2 COM 851.8 FT N ALONG E 1/8 LINE FROM E&W 1 4 LINE TH S ALONG E 1/8 LINE 135 FT

Sale No. | Description or Parcel | Sec. or Blk. | Acres | Years for Which Delinquent | Totals of Taxes, Interest and Charges Due in Said Years Dollars Cents

TOWNSHIP OF SOLON
TOWN 10 NORTH RANGE 11 WEST

TH W 240 FT TH N PAR WITH E 1/8 LINE 160.3 FT TH SELY 241.34 FT TO BEG
SEC 3 0.82 A. 1983 56.67
1198 LOT 41
UPPER LAKE PLAT NO.2
1983 134.96
1199 LOT 39
UPPER LAKE PLAT NO.2
1983 134.96
1200 LOT 28
UPPER LAKE PLAT NO.1
1983 409.83
1201 LOT 31
UPPER LAKE PLAT NO.1
1983 984.60
1202 S 1/2 SW 1/4 NE 1/4 ALSO W 200 FT OF NW 1/4 SE 1/4 EX S 800 FT
SEC 4 T10N R11W 22.39 A.
1983 569.77
1203 SW 1/4 NW 1/4 SE 1/4 EX S 147.58 FT OF W 147.58 FT
SEC 4 9.50 A. 1983 674.72
1204 S 800 FT OF W 1116 FT OF NW 1/4 SE 1/4 EX SW 1/4 NW 1/4 SE 1/4 THEREOF
SEC 4 10.50 A. 1983 199.59
1205 N 208 FT OF W 208 FT OF E 1/2 NE 1/4
SEC 7 1.00 A. 1983 416.18
1206 E 1/2 NE 1/4 EX N 208 FT OF W 208 FT & EX S 580 FT OF W 150 FT & EX S 300 FT OF E 440 FT OF W 590 FT
SEC 7 73.96 A. 1983 1715.92
1207 W 1/4 S 1/2 SE 1/4 ALSO NW 1/4 SE 1/4 ALSO SE 1/4 SW 1/4 EX S 672 FT
SEC 8 79.64 A. 1983 2116.70
1208 THAT PART OF S 495 FT OF SW 1/4 SE 1/4 LYING WLY OF CL OF 20 MILE RD
SEC 11 7.38 A. 1983 1109.53
1209 N 217 FT OF W 302 FT OF NW 1/4 SW 1/4
SEC 13 1.50 A. 1983 629.74
1210 E 200 FT OF S 660 FT OF SE 1/4 NW 1/4 ALSO W 130 FT OF S 660 FT OF SW 1/4 NE 1/4
SEC 14 5.00 A. 1983 1634.30
1211 S 264 FT OF E 165 FT OF W 495 FT OF NW 1/4 NW 1/4
SEC 14 T10N R11W 1.00 A.
1980 520.40
1981 586.09
1982 540.68
1983 504.79
TOTAL
2151.96
1212 N 247.5 FT OF W 264 FT OF S 1/2 NW 1/4
SEC 15 1.50 A. 1983 989.58
1213 SE 1/4 NE 1/4 EX N 660 FT OF E 330 FT & EX S 462 FT
SEC 15 21.00 A. 1983 334.87
1214 S 331 FT OF N 662 FT OF NW 1/4 SW 1/4
SEC 15 10.03 A. 1983 454.83
1215 W 1/2 SW 1/4 EX N 1986 FT & EX S 246 FT OF W 793 FT
SEC 15 15.34 A. 1983 1009.57
1216 E 165 FT OF N 99 FT OF S 297 FT OF SE 1/4
SEC 16 0.37 A. 1983 1101.42
1217 S 10 A. OF N 3/4 NE 1/4 NE 1/4
SEC 18 T10N R11W 10.00 A.
1983 1145.43
1218 S 10 A. OF W 1/2 W 1/2 SE 1/4 EX W 16.5 FT & EX E 315 FT
SEC 18 4.98 A. 1983 155.59
1219 W 1/2 NW 1/4 EX W 49.5 FT ALSO EX N 132 FT OF E 165 FT OF W 214.5 FT
SEC 20 76.50 A. 1983 2139.09
1220 N 123.75 FT OF S 495 FT OF E 264 FT OF SE 1/4 NW 1/4
SEC 20 0.75 A. 1983 504.79
1221 NW 1/4 NE 1/4
SEC 20 40.00 A. 1983 2244.00
1222 SW 1/4 SW 1/4 EX W 30 A. ALSO W 1/2 W 1/2 SE 1/4 SW 1/4
SEC 20 20.00 A. 1983 584.76
1223 NW 1/4 SE 1/4 EX N 260 FT OF W 265 FT ALSO N 260 FT OF W 265 FT OF SW 1/4 SE 1/4
SEC 20 40.00 A. 1983 1474.37
1224 E 330 FT OF W 1200 FT OF SW 1/4 SE 1/4
SEC 20 10.00 A. 1983 659.73
1225 NW 1/4 NE 1/4 NE 1/4
SEC 22 10.00 A. 1983 1824.22
1226 N 330 FT OF E 330 FT OF NE 1/4
SEC 22 2.50 A. 1983 1714.28
1227 NE 1/4 NE 1/4 NE 1/4 EX N 330 FT
SEC 22 5.00 A. 1983 179.93
1228 N 440 FT OF W 150 FT OF NW 1/4 NE 1/4 ALSO N 740 FT OF E 150 FT OF W 300 FT OF NW 1/4 NE 1/4
SEC 22 4.07 A. 1983 1084.56
1229 S 300 FT OF N 740 FT OF W 150 FT OF NW 1/4 NE 1/4
SEC 22 1.03 A. 1983 74.96
1230 N 278 FT OF E 125 FT OF W 526 FT OF W 1/2 NW 1/4 SW 1/4
SEC 22 0.80 A. 1983 319.88
1231 W 1/2 NW 1/4 SW 1/4 EX N 378 FT OF W 236 FT & EX N 278 FT OF REMAINDER
SEC 22 15.24 A. 1983 824.64
1232 S 165 FT OF N 330 FT OF W 1320 FT OF N 1/2 NW 1/4
SEC 23 5.00 A. 1983 1389.41
1233 S 165 FT OF N 495 FT OF W 1320 FT OF N 1/2 NW 1/4
SEC 23 5.00 A. 1983 149.95
1234 NE 1/4 NE 1/4 EX S 160 FT OF E 50 FT & EX N 416 FT OF W 710 FT
SEC 26 33.09 A. 1983 1099.53
1235 S 5 A. OF W 3/4 NW 1/4 NW 1/4
SEC 27 5.00 A. 1983 744.68
1236 E 264 FT OF S 330 FT OF SE 1/4 NE 1/4
SEC 27 2.00 A. 1983 349.86
1237 S 440 FT OF W 990 FT OF NW 1/4 SW 1/4 EX S 220 FT OF W 220 FT
SEC 27 8.89 A. 1983 894.61
1238 S 220 FT OF W 220 FT OF NW 1/4 SW 1/4
SEC 27 1.11 A. 1983 739.69
1239 N 1/2 W 3/4 NW 1/4 SW 1/4 ALSO E 5/8 N 1/2 SW 1/4 ALSO S 1/2 SW 1/4 EX N 269 FT OF S 781 FT OF W 330 FT ALSO W 3/4 SW 1/4 SE 1/4
SEC 27 172.96 A. 1983 2349.27
1240 E 264 FT OF S 825 FT OF SW 1/4 NE 1/4
SEC 28 5.00 A. 1983 839.65
1241 SW 1/4 NE 1/4 EX W 528 FT & EX S 825 FT OF E 264 FT
SEC 28 19.00 A. 1983 1709.27
1242 SW 1/4 SW 1/4
SEC 28 40.00 A. 1983 767.14
1243 E 132 FT OF N 330 FT OF NW 1/4 SE 1/4
SEC 28 1.00 A. 1983 1389.41
1244 E 264 FT OF SE 1/4 SE 1/4 EX S 1155 FT
SEC 28 1.00 A. 1983 764.69
1245 E 264 FT OF N 165 FT OF S 1155 FT OF SE 1/4
SEC 28 1.00 A. 1983 1259.46
1246 SW 1/4 SE 1/4 EX E 862.15 FT & EX S 200 FT OF W 100 FT
SEC 28 13.41 A. 1983 509.80
1247 S 264 FT OF E 165 FT OF W 214.5 FT OF NW 1/4
SEC 29 1.00 A. 1983 429.25
1248 E 5 A. OF SW 1/4 SE 1/4
SEC 29 5.00 A. 1983 1279.34
1249 W 136 FT OF S 168 FT OF SE 1/4 SE 1/4
SEC 29 0.52 A. 1983 959.08
1250 W 264 FT OF SW 1/4 SW 1/4 EX N 765 FT
SEC 29 3.36 A. 1983 673.78
1251 N 186 FT OF S 444 FT OF W 264 FT OF N 1/2 SW 1/4 NW 1/4
SEC 30 1.13 A. 1983 475.81

Sale No. | Description or Parcel | Sec. or Blk. | Acres | Years for Which Delinquent | Totals of Taxes, Interest and Charges Due in Said Years Dollars Cents

TOWNSHIP OF SOLON
TOWN 10 NORTH RANGE 11 WEST

1252 W 264 FT OF S 165 FT OF N 597 FT OF S 40 A. OF N 80 A. W 1/2 SWFRL 1/4
SEC 30 1.00 A. 1983 860.11
1253 PART N 40 A. OF WFRL 1/2 SWFRL 1/4 COM AT SW COR OF SD N 40 A. TH E 195 FT TO BEG OF THIS DESC - TH N 90 FT TH E 70 FT TH N 165 FT TH E 265 FT TH S 255 FT TH W 335 FT TO BEG
SEC 30 1.70 A. 1983 766.95
1254 W 132 FT OF NE 1/4 SW 1/4
SEC 30 4.00 A. 1983 207.98
1255 E 208.71 FT OF NW 1/4 NW 1/4 SE 1/4
SEC 30 3.02 A. 1983 63.67
1256 E 165 FT OF W 802.56 FT OF N 264 FT OF NW 1/4
SEC 31 1.00 A. 1983 580.64
1257 E 264 FT OF N 165 FT OF S 330 FT OF NW 1/4 NW 1/4
SEC 31 1.00 A. 1983 545.70
1258 E 264 FT OF S 165 FT OF NW 1/4 NW 1/4
SEC 31 1.00 A. 1983 184.69
1259 E 89 FT OF W 535.06 FT OF N 264 FT OF NW 1/4
SEC 31 0.54 A. 1983 638.87
1260 E 10 A. OF N 20 A. OF E 3/4 NW 1/4 NE 1/4
SEC 31 10.00 A. 1983 929.98
1261 S 100 FT OF N 300 FT OF SW 1/4 NE 1/4 EX W 585 FT & EX E 594 FT
SEC 31 0.32 A. 1983 1145.43
1262 E 594 FT OF SW 1/4 NE 1/4 EX S 445.5 FT OF E 198 FT
SEC 31 15.98 A. 1983 435.07
1263 LOT 27
OLIN LAKES PARK 1983 353.55
1264 LOT 28
OLIN LAKES PARK 1983 353.55
1265 LOT 29 EX E 90 FT
OLIN LAKES PARK 1983 27.97
1266 LOTS 62 & 63 ALSO E 10 FT OF W 45 FT OF LOTS 60 & 61
OLIN LAKES PARK 1983 714.56
1267 PART SW 1/4 COM AT SE COR OF LOT 28 OF OLIN LAKES PARK TH E ALONG S LINE OF SD LOT EXT E TO CL OF OLIN LAKES DR TH NWLY ALONG SD CL TO W SEC LINE TH S TO BEG
SEC 32 0.01 A. 1983 16.68
1268 THAT PART OF S 330 FT OF SE 1/4 SE 1/4 LYING ELY OF WATERS EDGE OF LIME LAKE
SEC 32 9.89 A. 1983 1259.46
1269 N 175 FT OF E 175 FT OF NE 1/4 NE 1/4
SEC 33 0.70 A. 1983 1009.57
1270 S 60 A. OF W 1/2 NE 1/4 ALSO S 50 A. OF E 1/2 NE 1/4
SEC 33 110.00 A. 1983 1851.32
1271 E 1/2 W 1/2 W 1/2 SW 1/4
SEC 33 20.00 A. 1983 334.98
1272 W 1/2 E 1/2 SW 1/4
SEC 33 40.00 A. 1983 703.22
1273 N 3/4 E 1/2 W 1/2 SW 1/4
SEC 33 30.00 A. 1983 416.18
1274 THAT PART OF S 1/2 N 1/2 SE 1/4 LYING WLY OF WLY LINE OF EDGERTON RD 120 FT WIDE
SEC 35 0.81 A. 1983 25.56
1275 S 220 FT OF E 450 FT OF S 1/2 N 1/2 SE 1/4
SEC 35 2.27 A. 1983 1484.38
1276 E 132 FT OF N 165 FT OF NE 1/4 NW 1/4
SEC 36 0.50 A. 1983 509.80
1277 W 330 FT OF S 330 FT OF N 350 FT OF NW 1/4 SE 1/4
SEC 36 2.50 A. 1983 154.95
1278 S 412.5 FT OF E 214.5 FT OF SW 1/4 SE 1/4
SEC 36 2.03 A. 1983 558.05
1279 SE 1/4 SE 1/4 EX S 684.75 FT & EX E 264 FT OF N 165 FT OF S 849.75 FT & EX N 99 FT OF E 220 FT & EX E 208.75 FT OF S 208.75 FT OF N 332.75 FT
SEC 36 16.75 A. 1983 1251.78
1280 PART OF SW 1/4 SE 1/4 COM AT INT OF E LINE OF PENN RR R/W /100 FT WIDE/ & S SEC LINE TH E 150 FT TH NLY TO A PT 412.5 FT N FROM S SEC LINE & 107 FT E FROM SD R/W LINE TH W 107 FT TO SD R/W LINE TH SWLY ALONG SD R/W LINE TO BEG
SEC 36 1.18 A. 1983 449.83

TOWNSHIP OF SPARTA
TOWN 9 NORTH RANGE 12 WEST

1281 PART NEFRL 1/4 COM AT INT OF E 1/8 LINE & N SEC LINE TH S ALONG E 1/8 LINE 795.76 FT TH W PAR WITH N 1/8 LINE 795.77 FT TO CL OF LONG LAKE DR TH NELY ALONG SD CL TO N SEC LINE TH E TO BEG EX COM 300.0 FT W ALONG N SEC LINE FROM E 1/8 LINE TH S PAR WITH E 1/8 LINE 438.50 FT TH W PAR WITH N 1/8 LINE 103.79 FT TO A PT 291 FT E FROM CL OF LONG LAKE DR TH SWLY PAR WITH SD CL 150.0 FT TH W PAR WITH N 1/8 LINE 291.0 FT TO SD CL TH NELY ALONG CL OF SD DR TO N SEC LINE TH E TO BEG
SEC 1 8.08 A. 1983 760.13
1282 E 198 FT NE 1/4 SW 1/4 N OF HWY
SEC 1 T9N R12W 0.67 A.
1983 225.88
1283 S 330 FT OF W 132 FT OF SE 1/4 NE 1/4
SEC 2 1.00 A. 1983 387.76
1284 S 300 FT OF W 290.4 FT OF NW 1/4 SE 1/4
SEC 2 2.00 A. 1983 563.69
1285 S 160 FT OF W 357 FT OF N 1/2 NW 1/4 SW 1/4
SEC 3 1.31 A. 1983 477.13
1286 E 160 FT OF N 160 FT OF NW 1/4 SE 1/4
SEC 3 0.58 A. 1983 938.21
1287 THAT PART OF NE 1/4 SE 1/4 LYING W OF WLY LINE OF BALL CREEK RD RELOCATED 100 FT WIDE EX S 200 FT & EX N 325 FT
SEC 3 14.28 A. 1983 333.79
1288 S 1/2 SW 1/4 NW 1/4 EX N 330 FT OF W 198 FT
SEC 4 18.50 A. 1983 339.61
1289 S 160 FT OF N 1/2 NE 1/4 SE 1/4 LYING ELY OF PHELPS AVE
SEC 4 0.14 A. 1983 13.64
1290 N 200 FT OF S 950 FT OF W 265 FT OF SWFRL 1/4
SEC 6 1.22 A. 1983 1558.92
1291 S 1/2 NW 1/4 EX W 200 FT OF E 563 FT OF S 200 FT
SEC 7 78.40 A. 1983 3226.19
1292 W 200 FT OF E 563 FT OF S 200 FT OF NW 1/4
SEC 7 0.92 A. 1983 738.53
1293 S 3/8 W 1/2 SW 1/4 EX S 170 FT OF W 275 FT
SEC 7 28.32 A. 1983 625.21
1294 NW 1/4 NW 1/4 EX N 50 FT
SEC 9 38.49 A. 1983 2752.40
1295 S 504.2 FT SW 1/4 E OF PM RR
SEC 11 T9N R12W 10.00 A.
1983 247.44
1296 N 208.71 FT OF E 208.71 FT OF W 834.84 FT OF NW 1/4 NE 1/4 ALSO N 208 FT OF W 2/3 NW 1/4 NE 1/4 EX W 834.84 FT
SEC 12 1.22 A. 1983 1262.01
1297 PT NE 1/4 COM 495 FT E OF NW COR NE 1/4 NE 1/4 TH E 165 FT TH S 264 FT TH W 165 FT TH N 264 FT TH W 165 FT TH N 264 FT TO BEG
SEC 12 1.00 A. 1983 787.11
1298 S 155.0 FT OF N 364.30 FT OF W 169.85 FT OF W 30 A. OF NW 1/4 NE 1/4

Sale No. | Description or Parcel | Sec. or Blk. | Acres | Years for Which Delinquent | Totals of Taxes, Interest and Charges Due in Said Years Dollars Cents

TOWNSHIP OF SPARTA
TOWN 9 NORTH RANGE 12 WEST

SEC 13 0.60 A. 1983 905.83
1299 NE 1/4 NW 1/4 E OF PM RR EX S 115 FT OF E 172 FT
SEC 14 26.55 A. 1983 1251.19
1300 N 505 FT OF THAT PT OF S 1/2 NW 1/4 LYING E OF E LINE OF C&O RR R/W
SEC 14 10.00 A. 1983 1510.25
1301 S 100 FT OF N 234 FT OF W 871.20 FT OF W 1/2 SE 1/4
SEC 14 2.00 A. 1983 1418.52
1302 S 208.71 FT OF E 417.42 FT OF W 1773.26 FT OF SE 1/4 EX S 40 FT
SEC 14 T9N R12W 1.62 A.
1983 549.66
1303 THAT PT OF SE 1/4 NW 1/4 LYING WLY OF WLY LINE OF STL M37 RELOCATED EX N 75 FT
SEC 15 14.11 A. 1983 198.89
1304 N 330 FT OF NE 1/4 NE 1/4 EX E 759 FT
SEC 19 4.28 A. 1983 683.18
1305 N 165 FT OF S 293 FT OF W 224 FT OF E 264 FT OF E 1/2 NE 1/4
SEC 19 T9N R12W 0.85 A.
1983 1569.59
1306 N 217 FT OF W 1/2 E 1/2 NW 1/4 EX W 430 FT
SEC 20 1.14 A. 1983 1693.73
1307 PART NW 1/4 COM 1000 FT S ALONG W SEC LINE FROM NW COR OF SEC TH S ALONG W SEC LINE 270 FT TH E PERP TO W SEC LINE 210 FT TH N PAR W SEC LINE 40 FT TH E PERP TO W SEC LINE 130 FT TH N PAR W SEC LINE 230 FT TH W TO BEG
SEC 20 1.99 A. 1983 777.43
1308 N 330 FT OF W 190 FT OF E 1/2 NE 1/4 EX THAT PART LYING S OF N LINE OF 13 MILE RD RELOCATED /100 FT WIDE/
SEC 21 1.21 A. 1983 538.88
1309 THAT PT OF W 3/4 SW 1/4 LYING NELY OF ELY LINE OF STL M37 RELOCATED
SEC 22 12.32 A. 1983 279.84
1310 N 340 FT OF E 1/2 E 1/2 SW 1/4 EX W 190 FT OF E 435 FT OF N 110 FT & EX E 245 FT OF N 170 FT & EX E 267.9 FT OF S 170 FT
SEC 22 T9N R12W 2.67 A.
1983 1839.44
1311 E 210 FT OF NW 1/4 NW 1/4 EX S 926 FT & EX N 290 FT
SEC 24 0.60 A. 1983 47.77
1312 N 165 FT OF S 492.7 FT OF E 264 FT OF N 1/2 NW 1/4 SW 1/4
SEC 24 1.00 A. 1983 1026.52
1313 E 250 FT OF S 150 FT OF N 183 FT OF NE 1/4
SEC 25 0.86 A. 1983 107.15
1314 N 3/4 NE 1/4 EX N 1/2 N 1/2 NE 1/4 & EX E 1035 FT OF REMAINDER ALSO S 476 FT OF W 125 FT OF E 1035 FT OF N 3/4 NE 1/4
SEC 25 50.01 A. 1983 228.06
1315 N 230.8 FT OF THAT PT NW 1/4 SW 1/4 LYING WLY OF RR R/W
SEC 25 0.67 A. 1983 808.71
1316 PART OF NW 1/4 SW 1/4 COM AT W 1/4 COR TH S 1D 10M E ALONG W SEC LINE 1328.80 FT TO S 1/8 LINE TH N 89D 56M E ALONG S 1/8 LINE 244.81 FT TO BEG OF THIS DESC - TH N 1D 10M W 200.0 FT TH N 89D 56M E 150.0 FT TO W LINE OF C&O RR R/W /100 FT WIDE/ TH S 5D 54M E ALONG SD W LINE 201.0 FT TO S 1/8 LINE TH S 89D 56M W ALONG S 1/8 LINE 166.59 FT TO BEG EX S 50.0 FT
SEC 25 0.54 A. 1983 1278.20
1317 PT SW 1/4 SW 1/4 COM ON S 1/8 LINE 731.24 FT W OF W 1/8 LINE TH SLY PERP TO S 1/8 LINE 208 FT TH W PAR WITH S 1/8 LINE 86.8 FT TO ELY LINE OF PM RR TH NWLY ON SD R/W LINE 209.08 FT TO S 1/8 LINE TH E 108 FT TO BEG
SEC 25 0.47 A. 1983 1121.69
1318 THAT PT SW 1/4 SW 1/4 LYING E OF PM RR EX E 396 FT & EX COM ON S 1/8 LINE 620.64 FT W OF W 1/8 LINE TH SLY PERP TO S 1/8 LINE 208 FT TH W PAR WITH S 1/8 LINE 197.4 FT TO ELY LINE OF PM RR TH NWLY ON SD R/W LINE 209.08 FT TO S 1/8 LINE TH E 218.6 FT TO BEG & EX S 660 FT OF W 132 FT OF E 528 FT
SEC 25 7.97 A. 1983 414.75
1319 E 396 FT OF SW 1/4 SW 1/4 EX W 115 FT OF E 241 FT OF N 250 FT & EX N 260 FT OF E 126 FT ALSO W 132 FT OF E 528 FT OF S 660 FT OF SW 1/4 SW 1/4
SEC 25 12.59 A. 1983 9184.10
1320 S 165 FT OF E 1/2 NE 1/4 SE 1/4 SW 1/4
SEC 25 1.25 A. 1983 965.20
1321 W 1/2 SE 1/4 SW 1/4 EX E 150 FT OF N 300 FT & EX COM AT NW COR OF SE 1/4 SW 1/4 TH S 0D 00M ALONG W 1/8 LINE 970.0 FT TH 90D 00M E 145.0 FT TO BEG OF THIS DESC - TH 90D 00M E 150.0 FT TH S 0D 00M 200.0 FT TH 90D 00M W 150.0 FT TH N 0D 00M 200.0 FT TO BEG
SEC 25 18.28 A. 1983 4866.89
1322 N 258.92 FT OF S 423.92 FT OF E 346 FT OF W 396 FT OF W 1/2 NW 1/4
SEC 26 2.06 A. 1983 651.51
1323 W 198 FT OF S 90.75 FT OF NW 1/4 SW 1/4
SEC 26 0.41 A. 1980 932.70
1981 1008.74
1983 868.05
TOTAL
2809.49
1324 PART SE 1/4 SE 1/4 COM AT A PT ON W LINE OF ALPINE AVE /100 FT WIDE/ AT A PT WHICH IS 1253.0 FT N 0D 00M ALONG E SEC LINE & 50.0 FT 90D 00M W FROM SE COR OF SEC TH N 0D 00M ALONG W LINE OF SD AVE 20.0 FT TH 90D 00M W 23.0 FT TH S 0D 00M 20.0 FT TO A PT 49.35 FT N 0D 00M FROM N LINE OF HANSEN PLAT TH 90D 00M E PAR WITH N LINE OF SD PLAT 23.0 FT TO BEG
SEC 26 0.01 A. 1983 31.96
1325 PART SE 1/4 SE 1/4 COM 690.21 FT W ALONG S SEC LINE FROM SE COR OF SEC TH N PAR WITH E SEC LINE 231.83 FT TH E PERP TO E SEC LINE 100.0 FT TH S PAR WITH E SEC LINE 234.47 FT TO S SEC LINE TH E ALONG S SEC LINE 300.09 FT TO W LINE OF HANSEN PLAT EXT S TH N ALONG SD W LINE TO N LINE OF OUTLOT A SD PLAT TH W ALONG EXT N LINE OF SD LOT 176 FT TH N TO A PT ON S 1/8 LINE 466.15 FT W FROM E SEC LINE TH W ALONG S 1/8 LINE TO E 1/8 LINE TH S ALONG E 1/8 LINE TO S SEC LINE TH E TO BEG
SEC 26 29.65 A. 1983 2044.52
1326 OUTLOT A
HANSEN PLAT 1983 31.96
1327 OUTLOT B
HANSEN PLAT 1983 31.96
1328 N 1/4 NE 1/4 SE 1/4 EX E 50 FT
SEC 27 T9N R12W 9.62 A.
1983 12.95
1329 E 1/2 NW 1/4
SEC 28 80.00 A. 1983 3746.63
1330 NW 1/4 NW 1/4 EX N 171.5 FT OF E 480 FT OF W 777 FT
SEC 28 38.10 A. 1983 863.79
1331 N 225 FT OF S 497 FT OF E 290.4 FT OF SE 1/4 NE 1/4
SEC 28 1.50 A. 1983 679.18
1332 W 160 FT OF S 300 FT OF NW 1/4 SW 1/4
SEC 28 1.10 A. 1983 4003.44
1333 N 240 FT OF W 363 FT OF SW 1/4 SW 1/4
SEC 28 2.00 A. 1983 171.90
1334 LOTS 2 & 3 BLK 4
VILLAGE OF LISBON 1983 1148.70

Sale No. | Description or Parcel | Sec. or Blk. | Acres | Years for Which Delinquent | Totals of Taxes, Interest and Charges Due in Said Years Dollars Cents

TOWNSHIP OF SPARTA
TOWN 9 NORTH RANGE 12 WEST

1335 THAT PT OF E 179 FT OF N 240 FT OF S 949.5 FT OF SE 1/4 LYING W OF W LINE OF ALPINE AVE /100 FT WIDE/
SEC 35 0.72 A. 1983 1170.28
1336 LOT 3
STOUT PLAT 1983 144.93

TOWNSHIP OF SPENCER
TOWN 10 NORTH RANGE 9 WEST

1337 NW 1/4 NEFRL 1/4 EX COM 280 FT E ALONG N SEC LINE FROM N 1/4 COR TH W 280 FT TH S ALONG N&S 1/4 LINE 293 FT TH E PAR WITH N SEC LINE 266 FT TH NELY 293 FT M/L TO BEG
SEC 4 46.53 A. 1983 1189.79
1338 NE 1/4 NEFRL 1/4
SEC 4 48.67 A. 1983 2262.74
1339 SW 1/4 NE 1/4
SEC 4 40.00 A. 1983 712.24
1340 PT SW 1/4 COM AT SW COR OF SE 1/4 SE 1/4 SW 1/4 TH E 90.75 FT TH N 264 FT TH W 165 FT TH S 264 FT TH E 74.25 FT TO BEG
SEC 4 1.00 A. 1983 463.23
1341 E 1/2 E 1/4 SW 1/4
SEC 6 20.00 A. 1983 15.47
1342 W 206.25 FT OF N 420.75 FT OF NE 1/4 SW 1/4
SEC 8 2.00 A. 1983 271.87
1343 PART NW 1/4 COM AT N 1/4 POST TH S 284 FT TH W 323 FT TH N 284 FT TH E 323 FT TO BEG
SEC 9 2.10 A. 1983 362.52
1344 E 1/8 OF NE 1/4 SW 1/4
SEC 9 5.00 A. 1983 780.50
1345 W 1/2 E 1/2 E 1/2 NE 1/4 SW 1/4
SEC 9 T10N R9W 5.00 A.
1983 181.23
1346 LOT 5
FRANDSEN'S ACRES 1983 1042.36
1347 S 80 FT OF THAT PART OF GOVT LOT 1 LYING N OF MASTON LAKE PLAT EX W 495 FT
SEC 10 0.69 A. 1983 790.56
1348 LOT 1
MASTON LAKE PLAT 1983 639.51
1349 LOT 2
MASTON LAKE PLAT 1983 50.29
1350 LOT 3
MASTON LAKE PLAT 1983 50.29
1351 LOT 26
MASTON LAKE PLAT 1983 453.18
1352 S 35 FT OF W 10 FT OF LOT 29
MASTON LAKE PLAT 1983 15.92
1353 LOT 29 EX S 35 FT OF W 10 FT
MASTON LAKE PLAT 1983 261.80
1354 LOT 18
HANSEN'S GROVE 1983 161.09
1355 LOT 34
HANSEN'S GROVE 1983 90.57
1356 LOT 35
HANSEN'S GROVE 1983 392.74
1357 LOT 151
N MCCARTY'S SUBDIVISION
1983 60.37
1358 LOT 150
N MCCARTY'S SUBDIVISION
1983 60.37
1359 LOT 134
N MCCARTY'S SUBDIVISION
1983 60.37
1360 LOT 126
N MCCARTY'S SUBDIVISION
1983 55.35
1361 LOT 81
MASTON LAKE PLAT 1983 468.27
1362 LOT 52 ALSO W 1/2 OF LOT 53
N MCCARTY'S SUBDIVISION
1983 1042.36
1363 LOT 62
N MCCARTY'S SUBDIVISION
1983 100.67
1364 S 45 FT OF LOT 24
JACOBSON'S PLAT 1983 125.83
1365 THAT PART OF VACATED MASTON LAKE PARK DESC AS - COM 99.0 FT N 16D 20M E ALONG W LINE OF MASTON LAKE DR /66 FT WIDE/ FROM SE COR OF LOT 11 OF SD PLAT TH N 16D 20M E ALONG W LINE OF SD DR 30 FT TH N 9D 20M W ALONG W LINE OF SD DR 153 FT TO NE COR OF SD PLAT TH N 82D 10M W ALONG N LINE OF SD PLAT 23 FT M/L TO SHORE LINE OF MASTON LAKE TH SWLY ALONG SD SHORE LINE TO A LINE BEARING N 23D 44M 07S W FROM BEG TH S 23D 44M 07S E 110 FT M/L TO BEG
MC ELWEE RESORT 1983 981.93
1366 PART OF VACATED MASTON LAKE PARK & PART OF LOT 11 COM 124 FT N 0D PAR WITH W LINE OF LOT 8 OF SD PLAT & 50 FT N 71D E FROM NW COR OF SD LOT 11 TH SLY TO A PT 4.13 FT WLY ALONG SLY LINE OF SD LOT 11 FROM SELY COR THEREOF TH ELY 4.13 FT TO SELY COR OF SD LOT TH NLY ALONG WLY LINE OF MASTON LAKE DR 99 FT TH N 23D 44M 07S W TO SHORE OF MASTON LAKE TH WLY ALONG SHORE OF SD LAKE TO A LINE BEARING NLY FROM BEG TH SLY TO BEG
MCELWEE RESORT 1983 105.68
1367 LOTS 19 & 22
MC ELWEE RESORT 1983 166.13
1368 LOTS 14 & 27
MC ELWEE RESORT 1983 896.32
1369 S 10 FT OF LOT 6
JACOBSON'S PLAT 1983 30.56
1370 LOT 7
LAKE VIEW PARK 1983 55.35
1371 LOT 21
LAKE VIEW PARK 1983 427.98
1372 LOT 24
LAKE VIEW PARK 1983 187.18
1373 PART OF GOVT LOT 5 COM 132.3 FT S 87D 50M E ALONG S 1/8 LINE FROM NE COR OF LAKE VIEW PARK AT A PT ON ELY LINE OF MASTON LAKE RD /66 FT WIDE/ SD PT BEING 1364.5 FT N & 777.9 FT E OF S 1/4 COR & BEING ALSO 10.95 FT SWLY ALONG ELY LINE OF SD RD FROM SW COR OF LOT 99 OF MASTON LAKE PLAT TH S 17D 44M W 43 FT TH S 0D 24M E 72 FT TO A PT 1251.6 FT N & 765.4 FT E OF S 1/4 COR TH S 89D 02M E 390 FT M/L TO SHORE LINE OF BLUE LAKE TH NLY ALONG SD SHORE LINE 105 FT M/L TO S 1/8 LINE TH N 87D 50M W ALONG S 1/8 LINE 354 FT M/L TO BEG
SEC 10 0.96 A. 1983 649.56
1374 LOT 30 LAKE VIEW PARK ALSO PART GOVT LOT 5 OF SEC 10 T10N R9W DESC - COM 75 FT SWLY ALONG SLY LINE OF MASTON LAKE DR /66 FT WIDE/ FROM SLY LINE OF LAKE VIEW PARK TH NELY ALONG SLY LINE OF SD DR 75 FT TH S 75D 30M E ALONG SLY LINE OF SD PLAT TO SE COR OF SD PLAT TH S 2D E ALONG EXT E LINE OF SD PLAT 54 FT TH N 74D W 90 FT TH N 76D 18M W TO A LINE BEARING S 2D E FROM BEG TH N 2D W TO BEG /USED AS ONE PARCEL/
1983 568.99
1375 LOT 1
ASSESSOR'S PLAT OF FINDLEY PARK
1983 402.82
1376 N 150 FT OF S 890 FT OF W 250 FT OF SW 1/4 NE 1/4
SEC 12 0.86 A. 1983 402.23
1377 N 438 FT OF S 890 FT OF W 965 FT OF NE 1/4 EX N 150 FT OF W 250 FT
SEC 12 8.84 A. 1983 216.19
1378 PART OF NE 1/4 COM 660.00 FT S 0D 00M ALONG N&S 1/4 LINE FROM N 1/4 LINE TH S 89D 43M 30S E 851.70 FT TO A PT ON WLY LINE OF FORMER C&O RR R/W /100 FT WIDE/ WHICH IS 127.84 FT N 89D 43M 30S W FROM A PT ON ELY LINE OF SD RR R/W WHICH IS 835.00 FT S 38D 15M 30S E ALONG SD ELY LINE FROM N SEC LINE TH S

Sale No. | Description or Parcel | Sec. or Blk. | Acres | Years for Which Delinquent | Totals of Taxes, Interest and Charges Due in Said Years Dollars Cents

TOWNSHIP OF SPENCER
TOWN 10 NORTH RANGE 9 WEST

38D 15M 30S E ALONG WLY LINE OF SD RR R/W 918.00 FT TH N 88D 18S W 948.75 FT TH N 0D 21M 30S E 343.00 FT TH N 89D 32M 30S W 475.00 FT TO N&S 1/4 LINE TH N 0D 00M ALONG N&S 1/4 LINE 350.00 FT TO BEG
SEC 12 14.30 A. 1983 316.73
1379 PART OF NE 1/4 COM 1765.30 FT S 0D 00M ALONG N&S 1/4 LINE & 788.00 FT S 89D 15M 30S E ALONG N LINE OF S 890.00 FT OF NE 1/4 FROM N 1/4 COR TH S 89D 15M 30S E ALONG SD N LINE 215.7 FT TH N 0D 44M 30S E 403.90 FT TH N 88D 18M W 215.7 FT TH S 0D 44M 30S W 403.90 FT TO BEG
SEC 12 2.00 A. 1983 402.23
1380 PART OF GOVT LOT 2 COM 3465.77 FT S 0D 33M E ALONG N&S 1/4 LINE FROM N 1/4 COR SD PT BEING 812.03 FT S 0D 33M E ALONG N&S 1/4 LINE FROM CEN OF SEC TH S 0D 33M E ALONG N&S 1/4 LINE 244.29 FT TH N 83D 11M 30S W 181.45 FT TH N 69D 08M 20S W 56.24 FT TH N 0D 33M W 201.35 FT TH 90D 00M E 233.0 FT TO BEG
SEC 12 T10N R9W 1.19 A.
1983 286.57
1381 LOT 3
BASS LAKE RESORT ALSO THAT PART OF GOVT LOT 3 SEC 12 T10N R9W COM AT NW COR OF SD LOT 3 TH W 100 FT TH SLY 50 FT PAR WITH W LINE SD LOT TH E 100 FT TO SW COR SD LOT TH NLY TO BEG ALSO ALL THAT PART OF VAC PORTION OF LAKE SHORE DR ADJ ON THE E
1983 739.12
1382 PART GOVT LOT 3 COM AT W 1/4 COR OF SEC TH S ALONG W SEC LINE 1322.52 FT TH E 586.59 FT TO BEG OF THIS DESC - TH E 74.16 FT TH S 27D 08M 10S W 176.29 FT TH S 20D 18M 30S W 194.31 FT TH S 16D 45M W 239.15 FT TH S 4D 30M W 150.0 FT TH S 1D 11M E 86.31 FT TH S 2D 19M W 124.97 FT TH S 28D 41M E 225.01 FT TH S 61D 19M W 66.0 FT TH N 28D 41M W 243.31 FT TH N 2D 19M E 141.26 FT TH N 1D 11M W 87.57 FT TH N 4D 30M E 160.35 FT TH N 16D 45M E 248.28 FT TH N 20D 18M 30S E 200.28 FT TH N 27D 08M 20S E 146.42 FT TO BEG
SEC 12 1.81 A. 1983 65.32
1383 PT GOVT LOT 1 COM AT NW COR OF LOT 1 OF EDGEWOOD PARK TH N 75D 55M E 100.0 FT TO NE COR OF SD LOT 1 TH N 14D 05M W 150 FT TH S 75D 55M W 220 FT M/L TO WATERS EDGE OF BASS LAKE TH SELY ALONG SD WATERS EDGE 150 FT M/L TO A LINE BEARING S 75D 55M W FROM BEG TH N 75D 55M E 100 FT M/L TO BEG
SEC 12 0.72 A. 1983 601.12
1384 PART OF GOVT LOT 3 COM 375.0 FT S 89D 55M 57S E ALONG E&W 1/4 LINE FROM W 1/4 COR TH S 89D 55M 57S E 176.0 FT TH N PAR WITH W SEC LINE 755.0 FT TH N 46D 10M W 120.0 FT TH N 72D 14M W 25.90 FT TH N 37D 10M W 124.0 FT M/L TO WATERS EDGE OF BASS LAKE TH WLY ALONG SD WATERS EDGE TO A LINE BEARING N 8D 35M 57S W FROM BEG TH S 8D 35M 57S E TO BEG
SEC 13 4.00 A. 1982 575.77
1983 543.02
TOTAL
1118.79
1385 N 1/2 OF LOT 6 ALSO LOT 7 & S 10 FT OF LOT 8
BRISTOL PARK 1983 884.94
1386 PT GOVT LOT 1 COM 25 FT N 20D E ALONG E LINE OF LOT 7 OF BRISTOL PARK FROM SE COR OF SD LOT 7 TH N 20D E ALONG E LINE OF LOTS 7 & 8 OF SD PLAT 25 FT TH E TO WLY LINE OF BASS LAKE AVE TH SLY ALONG SD WLY LINE TO A LINE BEARING S 81D 02M E FROM BEG TH N 81D 02M W TO BEG EX WLY 20 FT
SEC 13 0.12 A. 1983 80.40
1387 SE 1/4 SE 1/4 SW 1/4
SEC 13 10.00 A. 1983 995.56
1388 N 660 FT OF W 1320 FT OF GOVT LOT 1
SEC 14 20.00 A. 1983 568.17
1389 S 41 FT OF E 830 FT OF W 40 A. OF GOVT LOT NO.1 ALSO N 169 FT OF E 830 FT OF SW 1/4 NE 1/4
SEC 14 4.00 A. 1983 859.79
1390 THAT PART OF SE 1/4 NW 1/4 LYING ELY OF FOUR MILE CREEK EX S 690 FT ALSO SW 1/4 NE 1/4 EX S 690 FT & EX N 169 FT OF E 830 FT ALSO S 41 FT OF W 40 A. OF GOVT LOT NO.1 EX E 830 FT
SEC 14 31.01 A. 1983 1483.30
1391 LOT 95
LINCOLN LAKE BIG ISLAND PARK
1983 367.03
1392 THAT PART OF LOT 86 LYING N OF A LINE EXT FROM NW COR TO SE COR THEREOF ALSO LOTS 87 88 & 89
LINCOLN LAKE BIG ISLAND PARK
1983 550.54
1393 W 1/2 OF N 1/2 OF FOL DESC - SW 1/2 SE 1/4 EX S 330 FT
SEC 14 7.50 A. 1983 45.00
1394 LOT 1
BLUE LAKE PARK PLAT
1983 95.63
1395 LOT 2
BLUE LAKE PARK PLAT
1983 105.68
1396 LOT 181
LINCOLN LAKE BIG ISLAND PARK
1983 70.35
1397 LOT 182
LINCOLN LAKE BIG ISLAND PARK
1983 316.73
1398 LOT 183
LINCOLN LAKE BIG ISLAND PARK
1983 70.35
1399 LOT 171 ALSO LOT 172 EX THAT PART LYING NLY OF A LINE WHICH EXT FROM SW COR OF LOT 159 TO SE COR OF LOT 175 ALSO LOTS 173 & 174
LINCOLN LAKE BIG ISLAND PARK
1983 261.42
1400 LOTS 17 & 18
LINCOLN LAKE BIG ISLAND PARK
1983 502.78
1401 E 12 FT OF LOT 21
LINCOLN LAKE BIG ISLAND PARK
1983 55.29
1402 LOT 43 & 58
LINCOLN LAKE BIG ISLAND PARK
1983 593.30
1403 S 10 FT OF LOT 1
LINCOLN LAKE BIG ISLAND PARK
1983 40.31
1404 E 150.0 FT OF W 840.0 FT OF S 290.4 FT OF SW 1/4 NW 1/4
SEC 16 1.00 A. 1983 312.15
1405 E 1/2 E 1/2 NW 1/4 NW 1/4
SEC 16 10.00 A. 1983 473.32
1406 S 194 FT OF W 252 FT OF W 1/2 NW 1/4 NW 1/4
SEC 16 1.12 A. 1983 231.56
1407 S 207 FT OF SE 1/4 NE 1/4
SEC 16 6.27 A. 1983 398.60
1408 SE 1/4 SE 1/4 EX S 660 FT
SEC 16 20.00 A. 1983 584.09
1409 W 1/2 NW 1/4 SW 1/4
SEC 17 20.00 A. 1983 135.91
1410 E 1/2 NW 1/4 SW 1/4
SEC 17 20.00 A. 1983 135.91
1411 W 1/2 NE 1/4 SE 1/4
SEC 18 20.00 A. 1983 609.27
1412 E 1/2 NE 1/4 SE 1/4
SEC 18 20.00 A. 1983 151.00
1413 N 1/2 NE 1/4
SEC 19 80.00 A. 1983 1025.00
1414 SW 1/4 NE 1/4
SEC 19 40.00 A. 1983 763.07

Sale No. | Description or Parcel | Sec. or Blk. | Acres | Years for Which Delinquent | Totals of Taxes, Interest and Charges Due in Said Years Dollars Cents

TOWNSHIP OF SPENCER
TOWN 10 NORTH RANGE 9 WEST

1415 SE 1/4 SW 1/4
SEC 19 40.00 A. 1983 1537.94
1416 SW 1/4 SE 1/4
SEC 19 40.00 A. 1983 730.35
1417 W 1/2 SE 1/4 SE 1/4
SEC 19 20.00 A. 1983 359.24
1418 LOTS 43 & 44
HENREKSEN'S PARK 1983 458.21
1419 THAT PART OF LOT 207 LYING S OF A LINE WHICH IS 20 FT N FROM & PAR WITH N LINE OF LOT 208 EXT W ALSO LOTS 208 209 & 210
LINCOLN LAKE SILVER BEACH RESORT
1983 1146.39
1420 LOT 225
LINCOLN LAKE SILVER BEACH RESORT
1983 935.20
1421 LOT 193
LINCOLN LAKE SILVER BEACH RESORT
1983 321.76
1422 LOT 192
LINCOLN LAKE SILVER BEACH RESORT
1983 442.44
1423 LOTS 183 & 184
LINCOLN LAKE SILVER BEACH RESORT
1983 507.82
1424 LOT 159
LINCOLN LAKE SILVER BEACH RESORT
1983 588.26
1425 LOTS 124 & 125 ALSO S 10 FT OF LOT 234
LINCOLN LAKE SILVER BEACH RESORT
1983 502.78
1426 LOTS 114 & 115
LINCOLN LAKE SILVER BEACH RESORT
1983 241.33
1427 LOT 83
LINCOLN LAKE SILVER BEACH RESORT
1983 55.29
1428 LOT 18
WM E LE BARON PLAT
1983 956.76
1429 LOT 19
WM E LE BARON PLAT
1983 100.67
1430 PT GOVT LOT NO.5 COM 105 FT S 50D 54M E & 45 FT S 41D 03M E & 142 FT S 14D 32M W FROM SLY COR LOT 36 OF HENREKSEN PARK TH S 79D 30M E 159 FT TO SHORE OF LINCOLN LAKE TH SLY ALONG SD SHORE LINE 50 FT TH N 79D 30M W 159 FT TH N 14D 32M E 50 FT TO BEG
SEC 22 0.18 A. 1983 654.62
1431 LOT 64
LINCOLN LAKE SILVER BEACH RESORT
1983 60.28
1432 S 200 FT OF E 200 FT OF W 450 FT OF SE 1/4 NW 1/4
SEC 24 0.92 A. 1983 271.48
1433 W 1/2 SE 1/4
SEC 24 80.00 A. 1983 859.79
1434 S 1/2 N 1/2 NE 1/4 SE 1/4
SEC 24 10.00 A. 1983 507.82
1435 S 1070 FT OF W 412.5 FT OF E 3/4 NW 1/4
SEC 25 10.13 A. 1983 331.81
1436 W 412.5 FT OF S 1/2 OF E 70 A. OF E 1/2 NW 1/4 EX N 250 FT
SEC 25 10.12 A. 1983 894.98
1437 N 200 FT OF W 1/2 NW 1/4 NW 1/4
SEC 25 T10N R9W 3.03 A.
1983 497.77
1438 N 522 FT OF W 417.24 FT OF S 1/2 NE 1/4
SEC 27 5.00 A. 1983 201.10
1439 THAT PART S 660 FT OF E 528 FT OF S 1/2 SW 1/4 LYING NLY & ELY OF CL OF BLACK CREEK
SEC 27 3.06 A. 1983 673.74
1440 E 663 FT OF S 1/2 S 1/2 SW 1/4 EX S 660 FT
SEC 27 0.08 A. 1983 15.84
1441 SE 1/4 SE 1/4 EX COM AT NE COR THEREOF TH S 800 FT TH W 400 FT TH S 185 FT TH W TO A PT 530 FT E FROM E 1/8 LINE TH S TO S SEC LINE TH W 530 FT TO E 1/8 LINE TH N TO NW COR OF SE 1/4 SE 1/4 TH E TO BEG
SEC 27 6.79 A. 1983 633.52
1442 S 1/2 N 1/2 NW 1/4
SEC 28 40.00 A. 1983 1636.15
1443 N 1/2 NE 1/4
SEC 29 80.00 A. 1983 2192.70
1444 SE 1/4 SW 1/4
SEC 29 40.00 A. 1983 806.75
1445 N 208.71 FT OF W 208.71 FT OF SW 1/4 SW 1/4
SEC 29 1.00 A. 1983 297.04
1446 SW 1/4 NWFRL 1/4
SEC 30 40.45 A. 1983 948.60
1447 SE 1/4 NW 1/4
SEC 30 40.00 A. 1983 779.45
1448 SW 1/4 NE 1/4
SEC 30 40.00 A. 1983 888.59
1449 SE 1/4 NE 1/4
SEC 30 40.00 A. 1983 866.76
1450 NWFRL 1/4 SWFRL 1/4
SEC 30 40.75 A. 1983 626.65
1451 NE 1/4 SW 1/4
SEC 30 40.00 A. 1983 659.40
1452 E 330 FT OF N 132 FT OF NW 1/4 NWFRL 1/4
SEC 31 1.00 A. 1983 1002.08
1453 W 190 FT OF S 770 FT OF SW 1/4 NW 1/4
SEC 33 3.36 A. 1983 1455.30
1454 PT OF NW 1/4 SW 1/4 COM AT W 1/4 COR TH S 0D 01M 30S W ALONG W SEC LINE 972.32 FT TH N 44D 50M 20S E 1367.86 FT TO E&W 1/4 LINE TH N 89D 51M 30S W ALONG SD 1/4 LINE 964.08 FT TO BEG
SEC 33 10.76 A. 1983 181.23
1455 W 1/2 SW 1/4 EX COM AT W 1/4 COR TH S 0D 01M 30S W ALONG W SEC LINE 1327.03 FT TH N 44D 50M 20S E 1866.87 FT TO E&W 1/4 LINE TH N 89D 51M 30S W ALONG SD 1/4 LINE 1315.78 FT TO BEG
SEC 33 59.96 A. 1983 1490.56
1456 E 10 A. OF NE 1/4 NW 1/4
SEC 34 10.00 A. 1983 239.29
1457 SW 1/4 NE 1/4 EX S 600 FT
SEC 34 21.80 A. 1983 517.87
1458 N 150 FT OF S 600 FT OF SW 1/4 NE 1/4
SEC 34 4.55 A. 1983 608.36
1459 N 265 FT OF W 530 FT OF NE 1/4 NE 1/4 EX N 165 FT OF W 264 FT ALSO S 100 FT OF N 265 FT OF E 363 FT OF NE 1/4 NE 1/4 ALSO NE 1/4 NE 1/4 EX S 15 A. & EX N 265 FT
SEC 34 20.00 A. 1983 1337.46
1460 N 1/2 NW 1/4 NW 1/4
SEC 35 20.00 A. 1983 698.89
1461 S 1/2 NW 1/4 NW 1/4 EX S 10 A.
SEC 35 10.00 A. 1983 532.94
1462 E 1/2 SE 1/4 NW 1/4 EX W 66 FT & EX N 417.42 FT OF E 417.42 FT
SEC 35 T10N R9W 14.00 A.
1983 563.13
1463 N 1/2 OF FOL DESC - W 2 A. OF S 10 A. OF NW 1/4 NW 1/4
SEC 35 1.00 A. 1983 326.80
1464 N 1/2 SW 1/4 NW 1/4 EX N 265 FT OF E 495 FT
SEC 35 16.98 A. 1983 442.44
1465 S 122.42 FT OF N 417.42 FT OF E 295 FT OF SE 1/4 NW 1/4 ALSO W 122.42 FT OF E 417.52 FT OF N 417.42 FT OF SE 1/4 NW 1/4
SEC 35 2.00 A. 1983 271.48
1466 PART OF LOT 45 COM AT NW COR THEREOF TH S 84D E 132 FT

Sale No. | Description or Parcel | Sec. or Blk. | Acres | Years for Which Delinquent | Totals of Taxes, Interest and Charges Due in Said Years Dollars Cents

TOWNSHIP OF SPENCER
TOWN 10 NORTH RANGE 9 WEST

ALONG NLY LOT LINE TH S 4D 30M W 35 FT TH N 84D W 130.6 FT TO WLY LOT LINE TH N 2D 30M E 35 FT TO BEG
GOLDEN OAK PARK 1983 648.60
1467 LOT 58
GOLDEN OAK PARK 1983 452.51
1468 PART OF GOVT LOT 1 COM AT NE COR OF LOT 58 OF GOLDEN OAK PARK TH ELY ALONG N LINE OF SD LOT EXT E 66 FT TH SLY PAR WITH ELY LINE OF SD PLAT TO S LINE OF SD LOT EXT E TH WLY ALONG SD EXT S LOT LINE 66 FT TO SE COR OF SD LOT TH NLY 68 FT TO BEG
SEC 36 0.10 A. 1983 60.28

TOWNSHIP OF TYRONE
TOWN 10 NORTH RANGE 12 WEST

1469 NEFRL 1/4 NWFRL 1/4 EX N 1315 FT & EX N 109.01 FT OF E 20 FT OF REMAINDER ALSO S 202 FT OF THAT PART OF N 1/2 NEFRL 1/4 LYING W OF CL OF RED PINE DR
SEC 1 9.15 A. 1983 143.82
1470 PT NEFRL 1/4 COM AT NE COR OF SEC TH W 313.5 FT S 528 FT SELY TO A PT ON E SEC LINE 660 FT S OF BEG TH N TO BEG
SEC 1 4.27 A. 1983 330.01
1471 N 364.5 FT OF E 190 FT OF S 3/4 W 1/2 SW 1/4 EX THAT PART LYING SELY OF CL OF RED PINE DR
SEC 1 1.50 A. 1983 807.08
1472 SW 1/4 SE 1/4 SE 1/4
SEC 1 10.00 A. 1983 841.99
1473 SW 1/4 NE 1/4 ALSO S 1/2 SE 1/4 NE 1/4 EX S 363 FT OF E 300 FT
SEC 4 T10N R12W 57.50 A.
1983 1094.40
1474 N 220 FT OF SE 1/4 SE 1/4 SE 1/4
SEC 4 3.33 A. 1983 1138.72
1475 W 220.0 FT OF S 220.0 FT OF SE 1/4 SE 1/4 SE 1/4
SEC 4 1.11 A. 1983 1121.27
1476 S 1/2 NWFRL 1/4 NEFRL 1/4 EX S 218.58 FT OF W 626.08 FT ALSO NFRL 1/2 NWFRL 1/4 EX W 40 A. & EX W 561 FT OF N 775.5 FT OF REMAINDER
SEC 5 62.07 A. 1983 1567.22
1477 N 1/2 N 1/2 NE 1/4 SE 1/4 EX E 50.0 FT
SEC 5 9.62 A. 1983 568.56
1478 N 38.18 A. OF WFRL 1/2 NWFRL 1/4 EX S 526 FT & EX N 417.5 FT OF E 417.5 FT
SEC 6 21.80 A. 1983 807.08
1479 S 264 FT OF N 38.18 A. OF WFRL 1/2 NWFRL 1/4
SEC 6 6.19 A. 1983 1202.72
1480 N 225 FT OF S 275 FT OF E 225 FT OF W 275 FT OF SWFRL 1/4 SWFRL 1/4
SEC 6 1.16 A. 1983 1127.09
1481 E 215 FT OF W 930 FT OF N 350 FT OF NW 1/4 NE 1/4
SEC 8 1.73 A. 1983 812.91
1482 N 223.31 FT OF S 657.31 FT OF W 380 FT OF N 1/2 SW 1/4 ALSO N 209 FT OF S 434 FT OF W 495 FT OF N 1/2 SW 1/4 EX S 125 FT OF W 195 FT
SEC 8 3.76 A. 1980 565.16
1983 1127.09
TOTAL
1692.25
1483 N 300 FT OF S 884 FT OF E 290 FT OF SE 1/4 SE 1/4 EX N 200 FT OF E 50 FT THEREOF & EX S 100 FT OF E 40 FT THEREOF
SEC 8 1.68 A. 1983 1912.52
1484 S 198 FT OF E 430 FT OF SE 1/4 NE 1/4
SEC 9 1.95 A. 1983 651.51
1485 E 264 FT OF S 165 FT OF S 1/2 NE 1/4
SEC 10 1.00 A. 1983 641.42
1486 N 1/2 SE 1/4 SE 1/4 EX N 220 FT OF W 396 FT ALSO N 220 FT OF E 396 FT OF S 1/2 SE 1/4 SE 1/4
SEC 10 20.00 A. 1983 911.82
1487 N 297 FT OF W 581 FT OF S 1/2 NW 1/4 NW 1/4 EX N 165 FT OF W 264 FT
SEC 12 2.96 A. 1983 510.37
1488 S 198 FT OF N 462 FT OF W 231 FT OF NW 1/4
SEC 13 1.05 A. 1983 940.90
1489 N 330 FT OF E 132 FT OF W 379.5 FT OF NW 1/4
SEC 13 1.00 A. 1983 283.45
1490 N 264 FT OF NW 1/4 NW 1/4 EX W 1221 FT
SEC 13 0.60 A. 1983 440.55
1491 S 1/2 SW 1/4 EX S 183 FT OF W 477 FT & EX S 183 FT OF W 318 FT OF E 1018 FT & EX S 183 FT OF E 477 FT OF W 979 FT
SEC 15 74.67 A. 1983 2046.34
1492 S 250 FT OF W 720 FT OF NW 1/4 SE 1/4
SEC 15 4.13 A. 1983 673.27
1493 N 187.50 FT OF S 898.9 FT OF W 366.60 FT OF NW 1/4 SE 1/4
SEC 15 1.58 A. 1983 929.27
1494 N 230.7 FT OF S 480.7 FT OF W 366.6 FT OF NW 1/4 SE 1/4
SEC 15 1.94 A. 1983 1022.36
1495 N 150 FT OF E 143 FT OF W 183 FT OF S 1/2 NW 1/4
SEC 16 0.46 A. 1983 448.35
1496 E 165 FT OF N 1/2 NE 1/4 NW 1/4
SEC 16 T10N R12W 2.50 A.
1983 1383.07
1497 NE 1/4 SW 1/4 ALSO N 1/2 NW 1/4 SW 1/4 EX W 50 FT
SEC 16 59.24 A. 1983 1644.89
1498 SE 1/4
SEC 16 160.00 A. 1983 2226.71
1499 N 330 FT OF SE 1/4 NE 1/4 EX E 50 FT
SEC 17 9.62 A. 1983 1348.16
1500 W 206.45 FT OF E 1073.50 FT OF N 211.0 FT OF E 1/2 NW 1/4
SEC 20 1.00 A. 1983 618.46
1501 NE 1/4 NE 1/4 EX W 280 FT OF E 330 FT OF N 50 FT & EX E 50 FT OF REMAINDER
SEC 20 38.16 A. 1983 1220.17
1502 SW 1/4 SE 1/4 SE 1/4 EX W 180 FT & EX S 50 FT OF REMAINDER
SEC 20 6.72 A. 1983 219.46
1503 S 250 FT OF W 250 FT OF SW 1/4
SEC 21 1.44 A. 1983 1231.79
1504 N 465 FT OF W 467 FT OF NW 1/4
SEC 22 T10N R12W 4.98 A.
1983 1202.72
1505 N 110 FT OF S 10 A. OF SW 1/4 NE 1/4
SEC 22 3.33 A. 1983 1068.90
1506 W 462 FT OF E 660 FT OF S 1/4 W 1/2 SW 1/4
SEC 22 7.00 A. 1983 1295.82
1507 W 188 FT OF E 660 FT OF S 390 FT OF SW 1/4
SEC 22 1.68 A. 1983 698.21
1508 E 1/2 W 1/2 SE 1/4
SEC 22 40.00 A. 1983 183.22
1509 S 66 FT OF N 1056 FT OF E 792 FT OF SE 1/4
SEC 23 1.20 A. 1983 62.39
1510 S 20 FT OF N 825 FT OF E 792 FT OF SE 1/4 ALSO S 165 FT OF N 990 FT OF W 475 FT OF E 792 FT OF SE 1/4
SEC 23 2.16 A. 1983 2127.78
1511 PART SE 1/4 COM AT SE COR OF N 1/2 SE 1/4 TH N TO A PT 1270.5 FT S FROM E 1/4 COR TH W 577.5 FT TH N 214.5 FT TH W 214.5 FT TH N 396 FT TO A PT 660 FT S FROM E&W 1/4 LINE TH W 775.5 FT TH SWLY 297 FT TO ROGUE RIVER AT A PT 82.5 FT S FROM S LINE OF N 1/2 NW 1/4 SE 1/4 TH SLY ALONG SD RIVER TO S 1/8 LINE TH E TO BEG ALSO E 1/2 W 1/2 SE 1/4 SE 1/4 EX S 1056 FT
SEC 23 19.95 A. 1983 702.37

Sale No. | Description or Parcel | Sec. or Blk. | Acres | Years for Which Delinquent | Totals of Taxes, Interest and Charges Due in Said Years Dollars Cents

TOWNSHIP OF TYRONE
TOWN 10 NORTH RANGE 12 WEST

1512 LOT 3 ALSO N 10 FT OF LOTS 4 & 6
ELM DELLS 1983 1016.54
1513 LOT 4 EX N 167 FT ALSO N 56 FT OF LOT 5 ALSO LOT 6 EX N 167 FT & EX S 148 FT
ELM DELLS 1983 1249.27
1514 LOTS 1 & 2
ELM DELLS 1983 68.19
1515 E 1/2 OF FOL DESC - NW 1/4 OF NW 1/4 EX W 1043 FT & W 1/2 OF NE 1/4 NW 1/4-EX W 277 FT OF E 937 FT OF N 330 FT OF NE 1/4 NW 1/4
SEC 26 12.09 A. 1983 411.47
1516 E 110 FT OF W 1318 FT OF N 528 FT OF NW 1/4
SEC 26 1.33 A. 1983 39.26
1517 THAT PART OF S 1/2 NE 1/4 LYING W OF ROGUE RIVER EX S 1044.75 FT
SEC 26 10.01 A. 1983 359.10
1518 N 154 FT OF S 607.95 FT OF THAT PART OF S 1/2 NE 1/4 LYING WLY OF ROGUE RIVER EX W 1261 FT ALSO N 266 FT OF S 453.95 FT OF THAT PART OF S 1/2 NE 1/4 LYING WLY OF ROGUE RIVER EX W 1195 FT
SEC 26 T10N R12W 8.99 A.
1983 1650.72
1519 N 132 FT OF S 440 FT OF W 10 A. OF SW 1/4 SW 1/4
SEC 26 1.00 A. 1983 510.37
1520 E 371.25 FT OF W 470.25 FT OF N 470.25 FT NE 1/4
SEC 30 4.00 A. 1983 659.16
1521 PART NWFRL 1/4 COM 375 FT S OF NW COR OF SEC TH E 165 FT TH S 264 FT TH W 165 FT TH N 264 FT TO BEG
SEC 31 1.00 A. 1982 99.71
1983 684.91
TOTAL
784.62
1522 NWFRL 1/4 NWFRL 1/4 EX COM 375 FT S OF NW COR OF SEC TH E 165 FT TH S 264 FT TH W 165 FT TH N 264 FT TO BEG
SEC 31 36.51 A. 1983 791.78
1523 S 2/3 N 3/4 SWFRL 1/4
SEC 31 79.68 A. 1983 3134.30
1524 NE 1/4 NW 1/4 EX W 690 FT
SEC 34 19.10 A. 1983 667.46
1525 W 290 FT OF E 740 FT OF N 220 FT OF NE 1/4
SEC 34 1.46 A. 1983 597.65
1526 S 1/2 N 1/2 NE 1/4
SEC 35 40.00 A. 1983 25.75
1527 N 264 FT OF E 330 FT OF NE 1/4 NE 1/4
SEC 35 2.00 A. 1983 1185.27
1528 W 99 FT OF E 330 FT OF S 2200 FT OF SW 1/4
SEC 35 5.00 A. 1983 789.62
1529 W 3/8 NE 1/4 EX N 590 FT & EX S 1760 FT
SEC 36 6.64 A. 1983 382.36
1530 E 196 FT OF W 596 FT OF S 330 FT OF SW 1/4
SEC 36 1.49 A. 1983 1860.16
1531 PART S 1/4 SW 1/4 COM AT NE COR THEREOF TH W TO NW COR OF E 1460 FT OF S 1/4 SW 1/4 TH S TO SW COR OF N 300 FT OF E 1460 FT OF S 1/4 SW 1/4 TH E ALONG S LINE OF N 300 FT OF S 1/4 SW 1/4 210.0 FT TH S PAR WITH N&S 1/4 LINE 188.96 FT TH WLY 286.79 FT TO A PT 1100.0 FT E ALONG S SEC LINE & 185.0 FT N PERP TO S SEC LINE FROM SW COR OF SEC TH S PERP TO S SEC LINE 185.0 FT TO S SEC LINE TH E ALONG S SEC LINE TO S 1/4 COR TH N TO BEG EX N 300 FT
SEC 36 11.38 A. 1983 1080.53

TOWNSHIP OF VERGENNES
TOWN 7 NORTH RANGE 9 WEST

1532 COM 33 FT S OF N LINE OF SEC & 335 FT W OF PM RR R/W TH W 50 FT TH S 100 FT TH E 50 FT TH N 100 FT TO BEG
SEC 2 0.15 A. 1983 17.02
1533 E 1/2 SE 1/4 EX COM 798.0 FT N ALONG E SEC LINE FROM SE COR OF SEC TH S ALONG E SEC LINE 198.0 FT TH W PERP TO E SEC LINE 660.0 FT TH N PAR WITH E SEC LINE 198.0 FT TH E TO BEG & EX N 198 FT OF E 660 FT ALSO NW 1/4 SE 1/4 EX W 28.50 A.
SEC 8 85.50 A. 1983 1782.99
1534 S 1650 FT OF W 1/2 OF SE 1/4 EX N 660 FT & EX S 20 A.
SEC 11 9.39 A. 1983 545.57
1535 THAT PART OF S 1325 FT OF SE 1/4 LYING WLY OF W LINE OF C&O RR R/W /100 FT WIDE/
SEC 15 10.00 A. 1983 358.19
1536 PART SE 1/4 COM 1704.86 FT N 88D 42M 44S W ALONG E&W 1/4 LINE FROM E 1/4 COR TH S 0D 09M 47S W 666.21 FT TH N 89D 43M 44S W 270.11 FT TH N 0D 09M 56S W 671.0 FT TO E&W 1/4 LINE TH S 88D 42M 44S E 270.14 FT TO BEG
SEC 18 4.15 A. 1983 1493.57
1537 S 400 FT OF N 950 FT OF THAT PART OF W 875 FT OF E 1/2 SW 1/4 LYING WLY OF A LINE EXT N 16D 10M 15S E FROM A PT ON S SEC LINE WHICH IS 179.10 FT S 89D 35M 13S E FROM SW COR OF E 1/2 SW 1/4
SEC 19 6.43 A. 1983 330.16
1538 THAT PART OF W 875 FT OF E 1/2 SW 1/4 LYING WLY OF A LINE EXT N 16D 10M 15S E FROM A PT ON S SEC LINE WHICH IS 179.10 FT S 89D 35M 13S E FROM SW COR OF E 1/2 SW 1/4 EX N 950 FT & EX S 1405 FT
SEC 19 4.13 A. 1983 299.41
1539 N 220 FT OF S 660 FT OF W 3/4 NW 1/4
SEC 20 10.09 A. 1983 884.19
1540 E 50 FT OF LOT 24 ALSO W 100 FT OF LOT 25
LITTLE FARMS PLAT 1983 520.98
1541 LOTS 1 & 2
LITTLE FARMS PLAT 1983 1493.57
1542 PART NE 1/4 COM 576.18 FT S ALONG E SEC LINE & 331.62 FT N 88D 42M W FROM NE COR OF SEC TH N 23D 37M W 157 FT TH N 64D 38M W 245 FT TH N 46D 35M W 231.82 FT TH N 74D 18M W 274 FT TH N 0D 43M W 72.5 FT TO N SEC LINE AT A PT N 89D 17M W 1048.56 FT FROM NE COR OF SEC TH W ALONG N SEC LINE 272.63 FT TO E 1/8 LINE TH S ALONG E 1/8 LINE 775.5 FT TH E PAR WITH N SEC LINE 990.75 FT TO A PT 331.56 FT W FROM E SEC LINE TH NLY 211.18 FT TO BEG ALSO N 775.5 FT OF NW 1/4 NE 1/4 EX THAT PART LYING NWLY OF A LINE DESC AS - COM 525 FT SWLY ALONG CL OF C&O RR R/W FROM N SEC LINE TH NELY TO A PT ON N SEC LINE WHICH IS 300 FT E FROM CL OF SD RR R/W & PT OF ENDING
SEC 22 37.10 A. 1983 1856.79
1543 PART OF NE 1/4 COM 240 FT S ON N&S 1/4 LINE FROM ANG IN N&S HWY 660 FT M/L S OF N 1/4 COR TH E PAR WITH N SEC LINE 210 FT TH S PAR WITH N&S 1/4 LINE 200 FT TH W 210 FT TH N 200 FT TO BEG
SEC 23 1.00 A. 1983 594.88
1544 PART OF N 1/2 OF SEC & PART OF GOVT LOT 1 COM AT ANGLE IN N&S HWY ABOUT 660 FT S OF N 1/4 COR TH S 81D 47M E ABOUT 1370 FT TO A PT 500 FT DISTANT N 82D 15M W FROM W LINE OF FALLASBURG PARK DR TH S 10D 12M W 281.61 FT TO NLY LINE OF SD DR TH SWLY ALONG SD HWY LINE TO CL OF PAGE CREEK TH NWLY ALONG CL OF SD CREEK TO N&S 1/4 LINE TH N TO BEG EX COM

Sale No. | Description or Parcel | Sec. or Blk. | Acres | Years for Which Delinquent | Totals of Taxes, Interest and Charges Due in Said Years Dollars Cents

TOWNSHIP OF VERGENNES
TOWN 7 NORTH RANGE 9 WEST

240 FT S ON N&S 1/4 LINE FROM ANGLE IN N&S HWY 660 FT M/L S OF N 1/4 COR TH E PAR WITH N SEC LINE 210 FT TH S PAR WITH N&S 1/4 LINE 200 FT TH W 210 FT TH N 200 FT TO BEG
SEC 23 17.68 A. 1983 1105.82
1545 W 330 FT OF E 660 FT OF SE 1/4 SE 1/4
SEC 23 10.00 A. 1983 1782.99
1546 PART GOVT LOT 2 COM 346.5 FT N 31D 07M W FROM A PT 537 FT SWLY ALONG CL OF COVERED BRIDGE RD FROM N&S 1/4 LINE TH N 31D 07M W 349 FT TH S 58D W 107.5 FT TH S 32D 24M E 349 FT TH N 58D E 99.72 FT TO BEG
SEC 24 0.83 A. 1983 197.25
1547 N 100 FT OF W 275 FT OF GOVT LOT 9 ALSO W 275 FT OF THAT PART OF GOVT LOT 10 LYING SLY OF CL OF COVERED BRIDGE RD
SEC 24 4.42 A. 1982 684.46
1983 742.58
TOTAL
1427.04
1548 PART OF GOVT LOT 4 & PART NW 1/4 NE 1/4 COM AT N 1/4 COR TH S 1590 FT ALONG N&S 1/4 LINE TH N 55D E 428.3 FT TO BEG OF THIS DESC - TH N 55D E 477.70 FT TH S 45D E TO CL OF COVERED BRIDGE RD TH SWLY ALONG SD CL TO A LINE BEARING S 33D 22M 20S E FROM BEG TH N 33D 22M 20S W 345.22 FT TO BEG EX COM 228 FT SWLY ALONG CL OF COVERED BRIDGE RD FROM A LINE BEARING S 45D E FROM A PT WHICH IS 1590 FT S ALONG N&S 1/4 LINE & 906 FT N 55D E FROM N 1/4 COR TH NELY ALONG SD CL 228 FT TH N 45D W 207.8 FT TH SWLY 204 FT TO A PT 300 FT NWLY FROM BEG TH SELY 300 FT TO BEG
SEC 24 2.72 A. 1983 520.98
1549 PART OF GOVT LOT 5 COM ON CL OF MONTCALM AVE AT A PT 495 FT S & 970 FT W FROM E 1/4 COR TH W TO CONT 672 FT ON LT BANK OF FLAT RIVER TH SLY ALONG SD CONT LINE TO A LINE PAR WITH & 546.7 FT N FROM S 1/8 LINE TH E TO SD CL TH NWLY ALONG SD CL TO BEG
SEC 24 1.98 A. 1983 724.13
1550 PART OF GOVT LOTS 1 2 3 & 4 COM 462.0 FT 90D 00M W ALONG E&W 1/4 LINE FROM E 1/4 COR TH N 31D 22M E 105.70 FT TH N 37D 23M W 275.50 FT TH N 39D 33M W 200.0 FT TH N 27D 26M W 94.50 FT TH N 42D 17M W 260.50 FT TH N 36D 52M W 181.50 FT TH N 38D 24M W 292.0 FT TH N 16D 05M W 60.0 FT TH 90D 00M W 287.80 FT TH N 0D 00M 164.0 FT TH 90D 00M E 240.20 FT TH N 16D 05M W 93.0 FT TH N 35D 40M W 150.0 FT TH N 54D 20M E TO RT BANK OF FLAT RIVER TH NWLY & SWLY ALONG SD RT BANK TO A PT 660.0 FT N E&W 1/4 LINE TH 90D 00M E 217.0 FT M/L TO A PT 546.0 FT 90D 00M E FROM W SEC LINE TH S 0D 00M 660.0 FT TO E&W 1/4 LINE TH 90D 00M E ALONG E&W 1/4 LINE TO BEG EX COM 3147.13 FT 90D 00M E ALONG E&W 1/4 LINE & 865.0 FT N 0D 00M FROM W 1/4 COR TH 90D 00M E 365.0 FT TH N 17D 50M 00S E TO RT BANK OF FLAT RIVER TH NWLY ALONG SD RT BANK TO A LINE BEARING N 17D 50M 00S E FROM BEG TH S 17D 50M 00S W TO BEG
SEC 26 169.38 A. 1983 5852.00
1551 E 16 FT OF W 1119.8 FT OF GOVT LOT NO.9 ALSO E 132 FT OF W 1251.8 FT OF GOVT LOT NO.9 EX S 363 FT
SEC 26 1.28 A. 1983 415.08
1552 PART OF N 1/2 OF SEC COM AT NW COR OF NE 1/4 NW 1/4 TH S 0D 20M 30S W ALONG W 1/8 LINE 1204.0 FT TH 90D 00M E PAR WITH N SEC LINE 605.0 FT TO BEG OF THIS DESC - TH S 0D 20M 30S W 514.34 FT TH S 48D 42M 30S E 1135.51 FT TO WLY LINE OF C&O RR R/W /100 FT WIDE/ TH N 13D 45M W ALONG SD RR R/W 1300.78 FT TH 90D 00M W 540.97 FT TO BEG
SEC 27 12.96 A. 1983 222.24
1553 W 430.00 FT OF E 826.00 FT OF NE 1/4 EX N 1320.00 FT
SEC 32 12.85 A. 1983 187.79
1554 PART SE 1/4 COM 220.70 FT W ALONG S SEC LINE FROM SE COR OF SEC TH N PERP TO S SEC LINE 294 FT TH W PAR WITH S SEC LINE 294 FT TH N PERP TO S SEC LINE TO N LINE OF S 616.0 FT OF SE 1/4 TH E PAR WITH S SEC LINE TO W LINE OF RELOCATED ALDEN NASH AVE /100 FT WIDE/ TH SLY ALONG WLY LINE OF SD AVE TO S SEC LINE TH W TO BEG
SEC 33 4.10 A. 1983 330.16
1555 PART OF SE 1/4 COM AT S 1/4 COR TH N 0D 14M 43S E ALONG N&S 1/4 LINE 878.67 FT TH N 89D 37M 10S E 967.0 FT TH N 0D 14M 43S E 621.25 FT TH N 89D 45M 17S W 19.67 FT TO BEG OF THIS DESC - TH S 74D 16M 03S W 208.71 FT TH N 15D 43M 57S W 208.71 FT TH N 74D 16M 03S E 208.71 FT TH S 15D 43M 57S E 208.71 FT TO BEG
SEC 33 T7N R9W 1.00 A.
1983 73.04
1556 PART OF NE 1/4 COM ON E SEC LINE 354.22 FT N OF E 1/4 COR TH NWLY PAR WITH CL OF LINCOLN LAKE AVE 350.34 FT TH NELY PERP TO SD CL 208.71 FT TO SD CL TH SELY 67.08 FT ALONG SD CL TO E SEC LINE TH S 351.85 FT TO BEG
SEC 34 T7N R9W 1.00 A.
1983 1088.47
1557 W 1/2 OF THAT PART OF S 330 FT OF N 380 FT OF NE 1/4 LYING W OF CL OF LINCOLN LAKE & E OF E LINE OF C&O RR R/W /100 FT WIDE/
SEC 34 2.42 A. 1983 330.16
1558 E 329.0 FT OF W 658.0 FT OF N 1/2 OF S 1/2 OF S 20 A. OF GOVT LOT 5 EX S 33.0 FT
SEC 35 1.00 A. 1983 834.96
1559 S 55.75 FT OF W 92 FT OF LOT 70 ALSO N 59.25 FT OF W 92 FT OF LOT 71
ELSWORTH'S ADD 1983 564.06

CITY OF CEDAR SPRINGS
TOWN 10 NORTH RANGE 11 WEST

1560 N 375 FT OF S 558 FT OF W 1/2 NE 1/4 EX E 330 FT & EX W 380 FT ALSO PART W 1/2 NE 1/4 COM 777 FT E ALONG E&W 1/4 LINE FROM CEN OF SEC TH E 66 FT ALONG E&W 1/4 LINE TH N PERP TO E&W 1/4 LINE 183 FT TH W PAR WITH E&W 1/4 LINE TO A PT N PERP TO E&W 1/4 LINE FROM BEG TH S TO BEG
SEC 25 5.53 A. 1983 300.54
1562 W 125 FT OF E 363 FT OF S 60 FT OF N 423 FT OF NW 1/4 SE 1/4
SEC 25 0.17 A. 1983 192.88
1563 PART SE 1/4 COM 423 FT S OF NE COR NW 1/4 SE 1/4 TH W 363 FT TH S 121.5 FT TH E 181 FT TH N 104.5 FT TH E 182 FT TH N 17 FT TO BEG
SEC 25 0.57 A. 1983 881.71


Cabbage is rich in vitamin C.

Sale No. | Description or Parcel | Sec. or Blk. | Acres | Years for Which Delinquent | Totals of Taxes, Interest and Charges Due in Said Years Dollars Cents

CITY OF CEDAR SPRINGS
TOWN 10 NORTH RANGE 11 WEST

1564 PART SE 1/4 COM 340 FT S & 660 FT E FROM NW COR OF SE 1/4 TH S 100 FT TH E 167 FT TH N 100 FT TH W 167 FT TO BEG
SEC 25 0.38 A. 1983 1021.50
1565 LOT 6 BLK 8
VILLAGE OF CEDAR SPRINGS
1983 1150.26
1566 W 100 FT OF LOT 7 BLK 8
VILLAGE OF CEDAR SPRINGS
1983 145.48
1567 LOT 8 BLK 5 ALSO N 1/2 OF THAT PART OF VACATED PORTION OF OAK ST ADJ THERETO ON THE S
VILLAGE OF CEDAR SPRINGS
1983 209.07
1568 S 58 FT OF LOT 4 BLK 21
VILLAGE OF CEDAR SPRINGS
1983 1974.33
1569 S 28 FT OF LOT 4 BLK 28
VILLAGE OF CEDAR SPRINGS
1983 958.29
1570 N 30 FT OF LOT 5 BLK 28
VILLAGE OF CEDAR SPRINGS
1983 518.03
1571 E 165 FT OF N 99 FT OF S 528 FT OF SW 1/4 SW 1/4 SE 1/4
SEC 25 0.37 A. 1983 237.94
1572 S 23 FT OF N 46 FT OF E 56 FT OF LOT 5 BLK 37
VILLAGE OF CEDAR SPRINGS
1983 619.62
1573 LOT 2 BLK 52
VILLAGE OF CEDAR SPRINGS
1983 342.04
1574 LOT 5 EX S 28 FT & EX S 1 FT OF W 31 FT OF REMAINDER BLK 52
VILLAGE OF CEDAR SPRINGS
1983 822.82
1575 S 28 FT OF LOT 5 BLK 52 EX W 31 FT ALSO N 1 FT OF LOT 8 BLK 52 EX W 31 FT
VILLAGE OF CEDAR SPRINGS
1983 179.35
1576 LOT 1 & N 8 FT OF LOT 4 BLK 62
VILLAGE OF CEDAR SPRINGS
1983 1026.02
1577 W 1/2 OF LOTS 6 & 7 BLK 62 ALSO E 1/2 OF THAT PART OF VACATED PORTION OF 3RD ST ADJ THERETO ON THE W
VILLAGE OF CEDAR SPRINGS
1983 944.74
1578 LOT 13 BLK 64
VILLAGE OF CEDAR SPRINGS
1983 750.92
1579 LOTS 3 & 4 BLK 75
VILLAGE OF CEDAR SPRINGS
1983 1067.00
1580 LOTS 5 & 6 BLK 75
VILLAGE OF CEDAR SPRINGS
1983 314.83
1581 LOT 1 BLK 74
VILLAGE OF CEDAR SPRINGS
1983 324.75
1582 LOTS 7 & 8 EX S 33 FT BLK 87
VILLAGE OF CEDAR SPRINGS
1983 101.81
1583 S 33 FT OF LOTS 5 6 7 & 8 BLK 87
VILLAGE OF CEDAR SPRINGS
1983 846.38
1584 N 112 FT OF W 112 FT OF LOT 1 BLK 72
VILLAGE OF CEDAR SPRINGS
1983 958.29
1585 PART OF LOT 2 BLK 72 COM 41.25 FT S FROM NW COR OF SD LOT TH S 90.75 FT TH E TO WLY LINE OF PENN CENTRAL RR R/W /100 FT WIDE/ TH NELY ALONG SD RR R/W TO A PT E FROM BEG TH W TO BEG
VILLAGE OF CEDAR SPRINGS
1983 585.77
1586 E 1/2 OF LOT 1 & PART OF LOT 7 COM AT SE COR OF LOT 1 S 8 RDS W 4 RDS N 8 RDS E TO BEG BLK 71
VILLAGE OF CEDAR SPRINGS
1983 826.00
1587 W 1/2 OF LOT 1 BLK 70
VILLAGE OF CEDAR SPRINGS
1983 53.89
1588 E 1/2 OF LOT 1 BLK 70
VILLAGE OF CEDAR SPRINGS
1983 540.83
1589 NW 1/4 NW 1/4 SW 1/4 NE 1/4
SEC 36 2.50 A. 1983 547.73
1590 S 142.75 FT OF N 208.75 FT OF W 264 FT OF S 3/4 W 1/2 SW 1/4 NE 1/4
SEC 36 0.86 A. 1983 1432.42

CITY OF CEDAR SPRINGS
TOWN 10 NORTH RANGE 10 WEST

1591 W 1/2 OF LOTS 7 & 10 ALSO E 1/2 OF VAC PORTION OF FIRST ST ADJ THERETO ON THE W
VILLAGE OF CEDAR SPRINGS
1983 822.82
1592 LOTS 1 4 & 5 & E 1/2 OF LOTS 8 & 9 BLK 3 ALSO THAT PART OF VAC PORTION OF GRANT ST COM AT SE COR OF BLK 3 TH E 33 FT TH N 132 FT TH W 33 FT TH S 132 FT TO BEG
VILLAGE OF CEDAR SPRINGS
1983 1229.23
1593 LOT 8 BLK 1
VILLAGE OF CEDAR SPRINGS
1983 505.55
1594 LOT 5 & E 20 FT OF LOT 6 BLK 13
VILLAGE OF CEDAR SPRINGS
1983 912.99
1595 LOT 3 BLK 16
VILLAGE OF CEDAR SPRINGS
1983 890.54
1596 LOT 2 EX S 18 FT BLK 20
VILLAGE OF CEDAR SPRINGS
1983 145.48
1597 E 54 FT OF LOT 8 BLK 20
VILLAGE OF CEDAR SPRINGS
1983 272.30
1598 LOT 5 BLK 18
VILLAGE OF CEDAR SPRINGS
1983 822.82
1599 LOT 9 ALSO W 1/2 LOT 10 BLK 17
VILLAGE OF CEDAR SPRINGS
1983 1233.01
1600 COM AT NW COR LOT 2 TH S 22 FT TH E 80 FT TH N 22 FT TH W 80 FT TO BEG BLK 29
VILLAGE OF CEDAR SPRINGS
1983 6.67
1601 COM 3 FT N FROM SW COR LOT 3 BLK 29 TH E 80 FT TH N 15 FT TH W 80 FT TH S 15 FT TO BEG BLK 29
VILLAGE OF CEDAR SPRINGS
1983 551.87
1602 S 3 FT OF W 80 FT OF LOT 3 ALSO N 40 FT OF LOT 6 BLK 29
VILLAGE OF CEDAR SPRINGS
1983 2042.05
1603 S 16 FT OF LOT 5 EX W 33 FT ALSO LOT 8 EX W 33 FT BLK 29
VILLAGE OF CEDAR SPRINGS
1983 901.90
1604 PART NE 1/4 SW 1/4 COM AT CEN OF SEC TH S 89D 44M 02S W 947.20 FT ALONG E&W 1/4 LINE TO E LINE OF E R ROBINSON PLAT TH S 0D 11M E 662.34 FT ALONG SD E LINE & SD E LINE EXT TO N LINE OF S 660 FT OF NE 1/4 SW 1/4 TH N 89D 50M 26S E 94.84 FT ALONG SD N LINE TO E LINE OF W 478.50 FT OF NE 1/4 SW 1/4 TH S 0D 04M 53S W 660 FT ALONG SD E LINE TO S LINE OF NE 1/4 SW 1/4 TH N 89D 50M 26S E 848.34 FT ALONG SD S LINE TO N&S 1/4 LINE TH N ALONG N&S 1/4 LINE 1324.11 FT TO BEG EX N 396 FT
SEC 30 18.25 A. 1983 632.59
1605 COM AT NW COR LOT 7 TH E 85 FT TH S 66 FT TH W 5 FT TH N 40.5 FT TH W 80 FT TH N 25.5 FT TO BEG BLK 36
VILLAGE OF CEDAR SPRINGS
1983 350.98

Sale No. | Description or Parcel | Sec. or Blk. | Acres | Years for Which Delinquent | Totals of Taxes, Interest and Charges Due in Said Years Dollars Cents

CITY OF CEDAR SPRINGS
TOWN 10 NORTH RANGE 10 WEST

1606 LOT 6 BLK 36 EX N 30 FT & EX E 44 FT OF REMAINDER
VILLAGE OF CEDAR SPRINGS
1983 2252.30
1607 E 1/2 OF LOTS 5 & 8 BLK 34
VILLAGE OF CEDAR SPRINGS
1983 377.21
1608 LOT 1 EX W 40 FT BLK 53.
VILLAGE OF CEDAR SPRINGS
1983 822.82
1609 W 1/2 LOTS 1 & 4 EX S 12 FT OF E 8 FT BLK 55
VILLAGE OF CEDAR SPRINGS
1983 1222.50
1610 W 1/2 OF LOTS 1 & 4 BLK 59
VILLAGE OF CEDAR SPRINGS
1982 257.11
1611 PART OF LOTS 6 & 7 COM 21 FT W OF SE COR OF LOT 7 TH N 132 FT TH W 45 FT TH S 43 FT TH W 1 FT TH S 89 FT TH E 46 FT TO BEG BLK 68
VILLAGE OF CEDAR SPRINGS
1983 958.29
1612 E 1/2 OF LOTS 1 & 4 BLK 58
VILLAGE OF CEDAR SPRINGS
1983 1176.77
1613 W 206 FT OF S 100 FT OF N 936 FT OF NW 1/4 EX THAT PART LYING W OF ELY LINE OF STL US131
SEC 31 0.37 A. 1983 2623.69
1614 E 112 FT OF W 742.5 FT OF N 346.5 FT OF NW 1/4
SEC 31 0.89 A. 1983 1229.23
1615 LOT 34 HODENPYL PARK ADD
1983 1062.03

CITY OF EAST GRAND RAPIDS
TOWN 7 NORTH RANGE 11 WEST

1616 LOT 28
LAKEWOOD HILLS SUB
1983 1914.12
1617 LOT 3 & W 1/2 LOT 2 EX COM 20 FT W & 21.63 FT N OF SE COR OF LOT 2 TH S 21.63 FT TO S LINE OF LOT 2 TH W ALONG S LINE OF LOTS 2 & 3 TO SW COR OF LOT 3 TH N 20.1 FT ALONG W LINE OF LOT 3 TH ELY TO BEG
THE SANFORD LYON PLAT
1983 2933.29
1618 LOT 5 & S 10 FT OF LOT 4
THE SANFORD LYON PLAT
1983 2058.88
1619 N 2 FT OF S 450 FT OF W 118 FT OF THAT PART OF W 1/2 SW 1/4 LYING E OF E LINE OF BRIARWOOD AVE
SEC 28 0.005 A. 1983 27.68
1620 N 175 FT OF S 208 FT OF THAT PART OF W 1/2 SW 1/4 LYING BETWEEN E LINE OF BRIARWOOD AVE /48.5 FT WIDE/ & W LINE OF PLYMOUTH AVE /66 FT WIDE/ EX W 300.5 FT & EX E 39 FT
SEC 28 0.80 A. 1983 841.57
1621 THAT PART OF SEFRL 1/4 LYING SLY OF CHANNEL CONNECTING FISK & REEDS LAKES & WLY OF REEDS LAKE BLVD /66 FT WIDE/ & ELY OF LAKESIDE DR /66 FT WIDE/ EX COM AT A PT ON E LINE OF LAKESIDE DR 416.9 FT N OF S SEC LINE TH N 19D 42M W 186 FT TO S BANK OF SD CHANNEL TH S 76D 06M E ALONG SD S BANK 157.54 FT TH S 65D 16M E ALONG SD S BANK 168 FT TH S 26D 24M W 97.81 FT TH N 84D 00M W 200 FT TO BEG
SEC 28 5.18 A. 1983 4339.19
1622 THAT PART OF SEFRL 1/4 LYING SLY OF CHANNEL CONNECTING FISK & REEDS LAKES & ELY OF REEDS LAKE BLVD /66 FT WIDE/
SEC 28 1.04 A. 1983 3438.99
1623 N 2/3 OF E 110 FT OF LOT 12
WURZBURG'S ADD. 1983 1307.75
1624 LOT 33
WURZBURG'S ADD. 1983 1904.55
1625 LOT 30
CAMBRIDGE ADD 1983 2619.59
1626 LOTS 57 TO 60 INCL EX S 40 FT OF LOT 60
T.E. REED ADD. 1983 2759.27
1627 LOTS 48 & 49
EICHELSDOERFER SUB 1983 232.90
1628 LOT 11 EX W 5 FT & EX S 75 FT OF REMAINDER ALSO THAT PART OF LOT 16 LYING W OF A LINE COM AT A PT ON N LINE OF SD LOT 11.87 FT ELY FROM NW COR OF LOT 16 TH SELY TO A PT ON S LINE OF SD LOT 22.14 FT E OF SW COR OF LOT 16
EICHELSDOERFER SUB 1983 1738.18
1629 LOT 23
EICHELSDOERFER SUB 1983 1810.25
1630 LOT 5
BENJAMIN BLVD. PLAT 1983 5050.71
1631 UNIT NO.1
GREENWOOD TOWNE HOMES
CONDOMINIUM KENT COUNTY
CONDOMINIUM SUBDIVISION
PLAN NO.61 LIBER 2326 PAGE 495
1983 3439.03
1632 E 6 RDS OF LOT 30 EX S 70.0 FT & THAT PART OF LOT 31 LYING WLY OF REEDS LAKE BLVD /66 FT WIDE/ EX S 70.0 FT
BOYNTON & JUDD'S LAKE ADD
1983 1433.11
1633 S 70.0 FT OF E 6 RDS OF LOT 30 & S 70.0 FT OF THAT PART OF LOT 31 LYING WLY OF REEDS LAKE BLVD /66 FT WIDE/
BOYNTON & JUDD'S LAKE ADD
1983 95.77
1634 PART OF LOT 31 COM ON S LINE OF SD LOT 5.9 FT W OF SE COR OF SD LOT TH W 94.1 FT TH N 200 FT TH E TO E LINE OF SD LOT TH SWLY ALONG SD E LINE TO A PT 34.59 FT N OF SE COR OF SD LOT TH SWLY 35.11 FT TO BEG
BOYNTON & JUDD'S LAKE ADD
1983 1004.44
1635 THAT PART OF LOT 31 LYING ELY OF REEDS LAKE BLVD /66 FT WIDE/ EX COM AT SE COR OF SD LOT TH WLY ALONG SLY LINE OF SD LOT 102.7 FT TO ELY LINE OF REEDS LAKE BLVD TH NLY ALONG ELY LINE OF SD BLVD TO A PT 200 FT N OF SLY LINE OF SD LOT TH E TO ELY LINE OF SD LOT TH SWLY ALONG SD ELY LOT LINE TO BEG
BOYNTON & JUDD'S LAKE ADD
1983 5153.57
1636 PART OF LOT 31 COM AT NE COR OF REEDS LAKE BLVD & LAKESIDE DR TH N ALONG E LINE OF SD BLVD TO A PT 200 FT N OF S LINE OF SD LOT TH S 200 FT TO S LINE OF SD LOT TH WLY ALONG S LINE OF SD LOT 2.7 FT TO BEG
BOYNTON & JUDD'S LAKE ADD
1983 19.20
1637 LOT 19
PAUL'S SUB 1983 7386.00
1638 E 40 FT OF N 106 FT OF LOT 2
PARLEY H. BROWN'S SUB
1983 3764.46
1639 N 40 FT OF LOTS 4 5 & 6
PAUL'S SUB 1983 1001.30
1640 LOT 10 EX E 20 FT & EX N 44 FT OF REMAINDER
PARLEY H. BROWN'S SUB
1983 673.02
1641 LOT 318
OTTAWA HILLS NO.2 1983 2855.26
1642 S 33 FT OF LOT 5 & N 17 FT OF LOT 6 & S 48 FT OF N 217 FT OF E 50 FT OF LOT 1
ROSS ADD 1983 1596.47
1643 LOT 5
HOPP'S FLORAL PARK
1983 1772.79
1644 LOT 51 ALSO N 16 FT OF LOT 52
PARIS HALL PARK ADD
1983 2830.39

Sale No. | Description or Parcel | Sec. or Blk. | Acres | Years for Which Delinquent | Totals of Taxes, Interest and Charges Due in Said Years Dollars Cents

CITY OF EAST GRAND RAPIDS
TOWN 7 NORTH RANGE 11 WEST

1645 LOT 45
PARIS HALL PARK ADD
1983 2518.87
1646 LOT 22
PARIS HALL PARK ADD
1983 1981.72
1647 LOT 2
LAKE DRIVE HOME SITES
1983 2857.99
1648 SLY 22 FT OF LOT 15 & W 1/2 OF VAC ALLEY ADJ THERETO ON THE E ALSO NLY 48 FT OF LOT 16
WISE & CARRIER'S ALGER PARK ADD ALSO THAT PART OF SW 1/4 COM ON N LINE OF ABANDONED RR R/W AT MOST SELY COR OF LOT 15 TH NELY ON N LINE OF SD R/W 8.8 FT TO CL OF SD ALLEY TH SWLY ON THE PRODUCED CL OF SD ALLEY 61.25 FT TH NWLY ALONG A LINE WHICH WOULD INT W LINE OF LOT 16 AT A PT 10.3 FT NLY FROM SW COR OF SD LOT TO N LINE OF SD R/W TH NELY ALONG N LINE OF SD R/W TO BEG
SEC 34 1983 1793.14
1649 LOT 33 & ELY 4 FT OF LOT 32
LAKE DRIVE MANOR ADD
1983 979.04
1650 PART OF LOTS 1 2 & 3 COM 125.0 FT S 59D 32M 30S E ALONG N LINE OF SD LOT 1 FROM NW COR THEREOF TH S 59D 32M 30S E ALONG N LINE OF SD LOTS 1&2 120.0 FT TH S 12D 52M 48S W 193.45 FT TH N 58D 41M 17S E 120.0 FT TO A LINE BEARING S 2D 37M 40S W FROM BEG TH N 2D 37M 40S E 192.0 FT TO BEG
WEGE ESTATES 1983 8485.63

CITY OF EAST GRAND RAPIDS
TOWN 6 NORTH RANGE 11 WEST

1651 LOT 246
THE MEYERING LAND CO.'S LAKE DRIVE ESTATES SUB
1983 2212.31
1652 S 1/2 OF FOLLOWING DESC - THAT PART OF LOTS 648 649 650 & 651 LYING BET THE PRODUCED S LINE OF N 53.5 FT OF LOT 58 OF RAVENSWOOD PLAT & THE PRODUCED S LINE OF LOT 60 OF RAVENSWOOD PLAT
PARIS PARK NO.3 1983 412.95
1653 LOT 601
PARIS PARK NO. 3 1983 465.35
1654 LOT 25
RAVENSWOOD PLAT 1983 2290.34
1655 LOT 241 & E 1/2 OF LOT 242
RAVENSWOOD PLAT 1983 3147.59
1656 LOT 51
PARIS ROAD UPLANDS 1983 2038.76
1657 LOT 124 & SELY 2.5 FT OF LOT 123
PARIS PARK 1983 3131.55
1658 LOT 147
PARIS PARK 1983 4039.13
1659 LOT 33 & E 1/2 OF LOT 34
PARIS PARK 1983 1789.00
1660 LOT 12
ALBERT-BUILDERS
HEATHER DOWNS ADDITION
1983 2881.84
1661 THAT PART OF LOTS 316 & 317 COM ON W LINE OF LOT 316 41 FT SLY FROM NW COR OF LOT 316 TH NLY ON W LINE OF LOTS 316 & 317 50 FT TH ELY 133.48 FT TO A PT ON E LINE OF LOT 317 22.3 FT NLY FROM SE COR OF LOT 317 TH SLY 54.48 FT ON E LINE OF SD LOTS TO A PT 32.18 FT SLY FROM NE COR OF LOT 316 TH WLY 122.45 FT TO BEG
PARIS PARK NO.1 1983 1613.11
1662 LOT 343 EX COM AT NE COR THEREOF TH WLY ALONG N LOT LINE 2 FT TH SLY TO SE COR OF SD LOT TH NLY ALONG E LOT LINE TO BEG
PARIS PARK NO.1 1983 453.99
1663 LOT 375
PARIS PARK NO.1 1983 906.08
1664 LOT 382
PARIS PARK NO.1 1983 2538.43

CITY OF GRAND RAPIDS
TOWN 7 NORTH RANGE 12 WEST

1665 N 160 FT OF W 175 FT OF W 1/2 OF SE 1/4 ALSO PART OF SW 1/4 COM AT CEN OF SEC TH S ALONG N&S 1/4 LINE 181.5 FT TO CL OF ELMRIDGE DR TH NWLY ALONG SD CL TO E&W 1/4 LINE TH E TO BEG
SEC 9 1.02 A. 1983 31.22
1666 LOT 41
OAKLEIGH ESTATES NO. 1
1983 1832.13
1667 LOT 105
RIVERSIDE PARK PLAT
1983 1421.91
1668 LOTS 43 & 44
GUNN ADDITION
1983 121.27
1669 LOT 45
GUNN ADDITION
1983 410.57
1670 W 103 FT OF LOT 7 & E 1/2 OF VACATED PORTION OF ALLEY ADJ SD LOT ON THE W ALSO W 103 FT OF LOTS 8 TO 15 INCL & E 1/2 OF VACATED PORTION OF ALLEY ADJ SD LOTS ON THE W ALSO LOTS 16 TO 23 INCL & W 1/2 OF VACATED PORTION OF ALLEY ADJ SD LOT ON THE E
GUNN ADDITION 1983
16301.84
1671 LOT 69
BANNER LAND CO HARRISON PARK PLAT
1983 957.39
1672 PART OF SEC 13 T7N R12W COM ON N LINE RICHMOND ST 267.83 FT E OF W LINE OF SE 1/4 OF SW 1/4 OF NW 1/4 SD SEC TH N TO A PT ON N LINE SD SE 1/4 OF SW 1/4 OF NW 1/4 270 FT E OF SD W LINE E TO E LINE SD SE 1/4 OF SW 1/4 OF NW 1/4 S TO N LINE RICHMOND ST W TO BEG
1983
25633.83
1673 LOTS 7 & 8
WOLVEN ADDITION
1983 671.28
1674 LOT 100 EXCEPT E 42 FT THEREOF COMSTOCK HEIRS SUBDIVISION OF BLKS 6, 7, 8, 9, 10 & 11 OF COMSTOCK PLAT EXCEPT LOTS 9 & 10 BLK 6 LOT 13 BLK 9 & RIGHT OF WAY OF GRAND RAPIDS STREET RY CO
1983 1044.45
1675 LOT 9 BLK 12
COMSTOCK S PLAT 1983 820.80
1676 N 32 FT OF W 1/2 OF LOT 8 & N 32 FT OF LOT 9 BLK 13
COMSTOCK S PLAT 1983 39.20
1677 S 100 FT OF W 1/2 OF LOT 8 BLK 13
COMSTOCK S PLAT 1983 841.76
1678 LOT 9, N 2 FT OF LOT 8 & S 6 FT OF LOT 10
DAVID E UHL S SUBDIVISION OF LOTS 10, 11, 12 & 13 BLK 14 COMSTOCK S PLAT
1983 674.02
1679 LOT 9 BLK 14
COMSTOCK S PLAT 1983 611.10
1680 W 1/2 OF LOT 7 BLK 14
COMSTOCK S PLAT 1983 708.95
1681 S 10.96 FT OF LOT 15 & N 38.74 FT OF LOT 16
WEST SIDE ADDITION
1983 1007.46
1682 E 125.65 FT OF LOT 51
HARRISON PARK PLAT 1983 729.94
1683 S 37 1/2 FT OF LOT 377 & E 1/2 OF THAT PART OF VACATED POR-

Sale No. / Description or Parcel / Sec. or Blk. / Acres / Years for Which Delinquent / Totals of Taxes, Interest and Charges Due in Said Years Dollars Cents

CITY OF GRAND RAPIDS
TOWN 7 NORTH RANGE 12 WEST

TION OF ALLEY ADJ SD PARCEL ON THE W LEONARD & CO'S ADDITION 1983 1331.05
1684 LOT 341 LEONARD & CO S ADDITION 1983 869.71
1685 S 33 1/3 FT OF LOT 330 LEONARD & CO S ADDITION 1983 1044.45
1686 S 40 FT OF N 44 FT OF LOT 187 LEONARD & CO S ADDITION 1983 904.66
1687 S 44 FT OF LOT 189 LEONARD & CO S ADDITION 1983 1105.71
1688 W 1/2 OF LOT 205 LEONARD & CO S ADDITION 1983 750.91
1689 LOT 1212 PANFIL S ASSESSOR S PLAT NO 54 OF LOTS 1, 2, 4, 5, 20, 21, 22, 23 & 24 OF PATRICK TREGENT S ADD 1983 590.14
1690 LOT 47 HARRISON S SECOND ADDITION 1983 1149.31
1691 S 1/2 OF LOTS 26 & 27 DIEKEMA ADDITION 1983 1030.48
1692 LOT 22 HARRISON S SECOND ADDITION 1983 764.87
1693 N 32 FT OF LOT 23 HARRISON S SECOND ADDITION 1983 806.82
1694 W 31 FT OF LOT 1 VAN LEEUWEN S SECOND WEST SIDE ADDITION 1983 577.10
1695 LOT 408 LEONARD & CO S ADDITION 1983 1198.23
1696 LOT 291 LEONARD & CO S ADDITION 1983 1568.68
1697 W 31 1/2 FT OF LOT 287 & W 31 1/2 FT OF W 1/2 OF LOT 285 LYING N OF N LINE OF CROSBY ST LEONARD & CO S ADDITION 1983 792.07
1698 LOT 294 LEONARD & CO S ADDITION 1983 123.65
1699 LOT 292 LEONARD & CO S ADDITION 1983 45.36
1700 LOT 230 LEONARD & CO S ADDITION 1983 995.53
1701 LOT 23 WIELAND ADDITION /1889/ 1983 720.92
1702 LOT 14 WIELAND ADDITION /1889/ 1983 541.21
1703 LOT 146 PANFIL S ASSESSOR S PLAT NO. 8 OF PART OF THE SE 1/4 OF THE SW 1/4 OF SECTION 13 T 7 N R 12 W ALSO LOT 280 LEONARD & CO S ADDITION 1983 960.59
1704 E 16 FT & N 10 FT OF LOT 17 EXCEPT PART IN WIELAND PLACE WIELAND S ADDITION /1886/ 1983 149.81
1705 PART OF LOT 18 COM AT SW COR SD LOT TH N 100 FT TO NW COR SD LOT TH E 50 FT S 20 FT W 23.25 FT TH S TO S LINE SD LOT TH W 26 FT TO BEG WIELAND S ADDITION /1886/ 1983 30.61
1706 PART OF LOT 18 COM AT SE COR SD LOT TH N 80 FT W 23.25 FT TH S LY TO S LINE SD LOT TO A PT WHICH IS 24 FT W OF BEG TH E 24 FT TO BEG WIELAND S ADDITION /1886/ 1983 117.33
1707 N 1/2 OF LOT 250 LEONARD & CO S ADDITION 1983 534.24
1708 S 1/2 OF LOT 250 LEONARD & CO S ADDITION 1983 506.24
1709 LOT 241 EXCEPT E 41 FT THEREOF LEONARD & CO S ADDITION 1983 953.61
1710 LOT 162 LEONARD & CO S ADDITION 1983 1561.70
1711 LOT 158 LEONARD & CO S ADDITION 1983 330.76
1712 N 1/2 OF LOT 136 LEONARD & CO S ADDITION 1983 519.28
1713 E 73 FT OF LOT 130 LEONARD & CO S ADDITION 1983 419.17
1714 S 31 FT OF LOT 124 LEONARD & CO S ADDITION 1983 688.01
1715 LOTS 249 & 251 WIGHT S ADDITION 1983 219.71
1716 S 22 FT OF LOT 176 & N 24 FT OF LOT 178 WIGHT S ADDITION 1983 331.87
1717 LOTS 142 & 144 WIGHT S ADDITION 1983 501.58
1718 LOTS 65 & 66 WIGHT'S ADDN 1983 1547.71
1719 S 168.0 FT OF N 293.0 FT OF E 66 FT OF LOT 4 PANFILS ASSESSOR'S PLAT NO.1 1983 757.90
1720 PART NE 1/4 NE 1/4 COM ON W LINE OF ALPINE AVE /66 FT WIDE/ 178 FT N FROM NLY LINE OF GTW RR R/W 100 FT WIDE/ TH W TO NLY LINE OF SD R/W TH NWLY ALONG SD R/W TO N SEC LINE TH E ALONG N SEC LINE TO W LINE OF SD AVE TH S TO BEG SEC 14 1.04 A. 1983 1555.06
1721 LOT 35 VALLEY VIEW PLAT 1983 1785.38
1722 LOT 15 VALLEY VIEW PLAT 1983 1669.50
1723 LOT 8 RODENHOUSE VALLEY AVENUE ADDITION 1983 1505.14
1724 LOT 17 BLK 1 EVERETT S ADDITION 1983 1002.55
1725 LOTS 17 & 18 BLK B MUNROS RESUB 1983 114.21
1726 LOT 14 JUDSON SUB OF BLK 4 WHITE S ADDITION 1983 1960.12
1727 LOT 22 & S 37.1 FT OF LOT 23 BLK 2 & W 1/2 OF VACATED ALLEY ADJ SD PARCEL ON THE EAST GROVE & BREWER S ADDITION 1983 2155.82
1728 LOT 12 BLK 2 & E 1/2 OF VACATED ALLEY ADJ ON THE WEST GROVE & BREWER S ADDITION 1983 1198.23
1729 S 21.5 FT OF LOT 21 BLK 4 & N 21 FT OF LOT 22 BLK 4 GROVE & BREWER S ADDITION 1983 946.64
1730 N 22.5 FT OF LOT 7 BLK 4 & S 20 FT OF LOT 8 BLK 4 GROVE & BREWER S ADDITION 1983 1701.50
1731 LOTS 1, 2 & 3 HARRISON S THIRD ADDITION 1983 3189.14
1732 LOT 5 HARRISON S THIRD ADDITION 1983 827.78
1733 LOT 12 HARRISON S THIRD ADDITION 1983 707.12

CITY OF GRAND RAPIDS
TOWN 7 NORTH RANGE 12 WEST

1734 LOTS 9 & 10 JOHN PROOS ADDITION 1983 2016.03
1735 LOT 111 PANFIL S ASSESSOR S PLAT NO. 5 OF PART OF THE NE 1/4 OF THE SE 1/4 OF SECTION 14 T 7 N R 12 W 1983 799.83
1736 LOT 942 PANFIL S ASSESSOR S PLAT NO 51 OF LOTS 7 TO 20 INCLUSIVE OF INNES & MC REYNOLDS ADDITION 1983 1191.28
1737 LOT 954 PANFIL S ASSESSOR S PLAT NO 51 OF LOTS 7 TO 20 INCLUSIVE OF INNES & MC REYNOLDS ADDITION 1983 439.51
1738 E 92 FT OF S 19 FT OF LOT 63 & E 92 FT OF LOT 64 HUNTER S SUB OF LOTS 3, 4, 5, 6 & N 1/2 OF LOTS 1 & 2 INNES & MC REYNOLDS ADDITION 1983 1911.18
1739 LOT 1009 PANFIL S ASSESSOR S PLAT NO 51 OF LOTS 7 TO 20 INCLUSIVE OF INNES & MC REYNOLDS ADDITION 1983 897.67
1740 LOT 1020 PANFIL S ASSESSOR S PLAT NO 51 OF LOTS 7 TO 20 INCLUSIVE OF INNES & MC REYNOLDS ADDITION 1983 441.72
1741 LOT 1027 EX S 40 FT THEREOF PANFILS ASSESSORS PLAT NO 51 OF LOTS 7 TO 20 INCLUSIVE OF INNES & MC REYNOLDS ADDITION 1983 757.90
1742 LOT 1048 PANFIL S ASSESSOR S PLAT NO 51 OF LOTS 7 TO 20 INCLUSIVE OF INNES & MC REYNOLDS ADDITION 1983 901.87
1743 LOT 1049 PANFIL S ASSESSOR S PLAT NO 51 OF LOTS 7 TO 20 INCLUSIVE OF INNES & MC REYNOLDS ADDITION 1983 834.77
1744 LOT 1050 PANFIL S ASSESSOR S PLAT NO 51 OF LOTS 7 TO 20 INCLUSIVE OF INNES & MC REYNOLDS ADDITION 1983 569.18
1745 LOT 1054 PANFIL S ASSESSOR S PLAT NO 51 OF LOTS 7 TO 20 INCLUSIVE OF INNES & MC REYNOLDS ADDITION 1983 1037.48
1746 LOTS 26 & 27 HUNTER'S SUBDIVISION 1983 1428.89
1747 LOT 25 J ALDRICH SMITH S SUB OF LOTS 39 TO 58 INC TREGENT S SUB OF LOTS 6, 7, 8, 9, 10, 11, 12 & 18 OF P TREGENT S SUBDIVISION 1983 1051.47
1748 LOT 1079 PANFIL S ASSESSOR S PLAT NO 52 OF LOT 30 & PART OF LOTS 1 & 2 OF INNES & MC REYNOLDS ADDITION 1983 1002.55
1749 LOT 22 EXCEPT COM 9 FT S OF NE COR SD LOT TH N 9 FT W TO NW COR SD LOT E LY TO BEG J ALDRICH SMITH S SUB OF LOTS 39 TO 58 INC TREGENT S SUB OF LOTS 6, 7, 8, 9, 10, 11, 12 & 18 OF P TREGENTS SUBDIVISION 1981 781.94 1982 1036.20 1983 1186.59 TOTAL 3004.73
1750 LOT 40 HUNTER S SUB OF LOTS 3, 4, 5, 6 & N 1/2 OF LOTS 1 & 2 INNES & MC REYNOLDS ADDITION 1983 1002.55
1751 LOT 38 HUNTER S SUB OF LOTS 3, 4, 5, 6 & N 1/2 OF LOTS 1 & 2 INNES & MC REYNOLDS ADDITION 1983 729.94
1752 LOT 6 J ALDRICH SMITH S SUB OF LOTS 39 TO 58 INC TREGENT S SUB OF LOTS 6, 7, 8, 9, 10, 11, 12 & 18 OF P TREGENT S SUBDIVISION 1983 1211.82
1753 LOT 36 WHITE & BROOKS BROS SUBDIVISION 1983 1009.51
1754 LOT 1111 PANFIL S ASSESSOR S PLAT NO 53 OF LOTS 13, 14, 15, 16, 17 & 19 OF PATRICK TREGENT S ADDITION 1983 1470.85
1755 LOT 1112 PANFIL S ASSESSOR S PLAT NO 53 OF LOTS 13, 14, 15, 16, 17 & 19 OF PATRICK TREGENT S ADDITION 1983 974.57
1756 W 23 FT OF LOT 25 & LOT 26 EX N 83 FT OF W 7 FT THEREOF WHITE & BROOKS BROS SUB- DIVISION 1983 139.21
1757 LOT 21 & E 14 FT OF LOT 22 WHITE & BROOKS BROS SUBDIVISION 1983 1080.51
1758 SE 1/4 SE 1/4 NE 1/4 EX N 264 FT & EX S 331.38 FT & EX THAT PART LYING W OF A LINE THE N TERMINUS OF WHICH IS 11.62 FT E OF NW COR OF S 3/4 E 1/2 E 1/2 NE 1/4 & THE S TERMINUS BEING 39.9 FT E ALONG E & W 1/4 LINE FROM W LINE OF E 1/2 E 1/2 NE 1/4 SEC 15 T7N R12W 1.03 A. 1983 233.73
1759 LOT 99 OAKLEIGH HIGHLANDS NO. 2 1983 2435.40
1760 PT SE 1/4 COM ON W LINE OF WM H KINSEY PLAT 315.8 FT S OF CL OF RICHMOND ST TH S 89 FT TH W 445.38 FT TO CL OF WALKER AVE TH NW LY ON SD CL 126 FT TH E 533.7 FT TO BEG SEC 15 T7N R12W 1 A. 1983 1483.82
1761 LOT 164 EXC NWLY 10 FT ALSO LOT 165 EXC THAT PT OFF SWLY SIDE OF LOT 165 FOR EXT OF HOLBORN DR HIGHLAND HILLS NO 1 1983 1349.22
1762 LOTS 1 & 2 EX W 68 FT OF SD LOTS ALSO EX E 120 FT OF LOT 1 VLUG PLAT 1983 883.71
1763 LOT 52 HIGHLAND HILLS NO. 1 1983 1331.05
1764 S 126.56 FT OF N 1595.06 FT OF E 330 FT OF SE 1/4 EX E 33 FT SEC 15 0.86 A. 1983 701.15
1765 LOT 23 WESTGATE PLAT 1983 1338.03
1766 LOT 2 WESTMOORLAND PLAT 1983 2225.72
1767 LOTS 235 & 236 EX N 25 FT OF LOT 236 USED FOR DRAINAGE PURPOSES LEONARD PLACE 1983 12.26
1768 LOTS 219 & 220 LEONARD PLACE 1983 149.81
1769 LOTS 215 216 257 & 258 LEONARD PLACE 1983 1349.49
1770 LOT 252 LEONARD PLACE 1983 114.86
1771 LOT 253 LEONARD PLACE 1983 1072.43
1772 LOT 254 LEONARD PLACE 1983 114.86
1773 LOT 297 & E LY 20 FT OF LOT 298 LEONARD PLACE 1983 1491.81

CITY OF GRAND RAPIDS
TOWN 7 NORTH RANGE 12 WEST

1774 LOT 352 & N 1/2 OF LOT 353 LEONARD PLACE 1983 879.49
1775 LOT 120 LEONARD PLACE 1983 114.86
1776 LOT 119 LEONARD PLACE 1983 1876.24
1777 LOTS 44 & 45 EXC S 4 FT OF SD LOT 45 LEONARD PLACE 1983 1547.71
1778 S 387.5 FT OF W 289.8 FT OF E 666.8 FT OF SE 1/4 SEC 16 T7N R12W 2.56 A. 1983 2973.60
1779 COM AT SW COR OF E 1/2 SE 1/4 TH E 495 FT TH N 297 FT TH E 132 FT TH S 297 FT TH E 33 FT TH N 1400 FT TH W 165 FT TH N 305.4 FT TH W 495 FT TH S 1705.4 FT TO BEG SEC 20 T7N R12W 23.54 A. 1983 1568.68
1780 PT SE 1/4 COM 400 FT W & 840 FT N OF SE COR OF SEC TH N 865.4 FT TH W 425 FT TH S 305.4 FT TH E 330 FT TH S 560 FT TH E 85 FT TO BEG SEC 20 T7N R12W 4.06 A. 1983 366.47
1781 COM 660 FT W AND 1312 FT N OF SE COR OF SEC TH N 88 FT TH E 165 FT TH S 88 FT TH W 165 FT TO BEG SEC 20 T7N R12W 0.31 A. 1983 38.14
1782 S 1312 FT OF W 165 FT OF E 660 FT OF SE 1/4 EX S 840 FT OF E 155 FT SEC 20 T7N R12W 1.98 A. 1983 198.72
1783 S 297 FT OF E 132 FT OF W 627 FT OF E 1/2 SE 1/4 SEC 20 T7N R12W .90 A. 1983 170.76
1784 LOT 29 BARBER PLAT 1983 233.68
1785 LOT 1 EX S 100 FT & EX E 100 FT OF REMAINDER ROSECREST 1983 2456.38
1786 LOT 9 SHAWMUT PARK 1983 2582.18
1787 LOT 38 R L EDISON PLAT 1983 2805.85
1788 LOT 11 ALSO LOT 12 EX S 75 FT R L EDISON PLAT 1983 1312.36
1789 LOT 12 L W EDISON PLAT 1983 1533.72
1790 E 1/2 SW 1/4 NW 1/4 NW 1/4 EX N 198 FT & EX S 290.25 FT SEC 22 T7N R12W 1.28 A. 1983 1708.66
1791 W 50 FT OF E 303 FT OF N 1/2 SE 1/4 SE 1/4 NW 1/4 EX N 27 FT THEREOF SEC 22 T7N R12W 0.34 A 1983 1177.27
1792 LOT 2 EX S 170 FT RIDGEWOOD ADDITION 1983 1442.88
1793 E 38 FT OF LOT 1 ALSO E 38 FT OF N 12 FT OF LOT 2 FAIRVIEW ADDITION ALSO PART NE 1/4 NE 1/4 COM 483.1 FT W ALONG SEC LINE FROM NE COR OF SEC TH W ALONG N SEC LINE 53.1 FT TO EXT E LINE OF FAIRVIEW ADDITION TH S ALONG SD E LINE 229.5 FT TH ELY 53.3 FT TO A PT 226.8 FT S FROM BEG TH N TO BEG EX THAT PART LYING N OF A LINE PAR WITH & 49.5 FT S FROM CL OF LEONARD ST SEC 22 1983 683.73
1794 PART NE 1/4 NE 1/4 COM 433.1 FT W ALONG N SEC LINE FROM NE COR OF SEC TH W ALONG N SEC LINE 50.0 FT TH S 226.8 FT TH ELY 50.1 FT TO A PT 224.2 FT S FROM BEG TH N TO BEG EX THAT PART LYING N OF A LINE PAR WITH & 49.5 FT S FROM CL OF LEONARD ST SEC 22 T7N R12W 0.20 A. 1983 1194.15
1795 PART NE 1/4 COM 495.85 FT S ALONG E SEC LINE FROM NE COR OF SEC TH S ALONG E SEC LINE 73 FT TH W PAR WITH S LINE OF MCDONALD ST 158 FT TH N PAR WITH E SEC LINE 73 FT TH E TO BEG SEC 22 0.26 A. 1983 743.94
1796 LOT 74 CHERRY HILL HOMESITES NO. 1 1983 1701.50
1797 LOT 56 CHERRY HILL HOMESITES NO. 1 1983 247.39
1798 LOT 46 CHERRY HILL HOMESITES NO. 1 1983 1442.88
1799 E 67 FT OF LOT 39 CHERRY HILLS HOMESITES 1983 1883.21
1800 W 44 FT OF LOT 40 ALSO E 16 FT OF LOT 41 CHERRY HILLS HOMESITES 1983 855.74
1801 LOT 87 SHAWMUT HILLS 1983 604.01
1802 LOT 91 BIRCH HILL 1983 212.70
1803 LOT 42 & N 1/2 LOT 41 SHAWMUT HILLS 1983 1855.27
1804 LOTS 43 & 44 BIRCH HILL 1983 364.51
1805 LOTS 281, 282 & 283 ALSO THAT PART OF LOT 284 & OF VACATED SERVICE DRIVE LYING E LY OF LOT 284 DESC AS - COM AT NW COR OF LOT 284 TH S TO SW COR OF SD LOT TH E ALONG S LOT LINE & EXT THEREOF 33.5 FT TH N PAR WITH W LINE OF SD LOT 100 FT TO N LINE THEREOF TH W 33.5 FT TO BEG SHAWMUT HILLS 1983 2631.11
1806 LOT 31 WESTVIEW PLAT NO. 1 1983 919.02
1807 S 170 FT OF W 80 FT OF E 329 FT OF SW 1/4 OF SE 1/4 OF SEC 22 T7N R12W EXCEPT S 40 FT THEREOF FOR STREET 1983 1764.87
1808 LOT 39 E L KINSEY ADDITION 1983 92.70
1809 LOT 9 E L KINSEY ADDITION 1983 1008.24
1810 LOT 16 & W 15 FT OF LOT 15 BLK 2 WHITE S SECOND ADDITION 1983 1456.86
1811 W 34 FT OF E 67 FT OF N 44 FT OF LOT 16 BLK 2 & W 34 FT OF E 67 FT OF LOT 17 BLK 2 WHITE S THIRD ADDITION 1983 1247.16
1812 E 33 FT OF N 44 FT OF LOT 16 BLK 2 & E 33 FT OF LOT 17 BLK 2 WHITE S THIRD ADDITION 1983 1023.51
1813 E 40 FT OF W 120 FT OF LOT 1 BLK 1 WHITE S SECOND ADDITION 1983 402.07
1814 LOTS 115 & 116 HARRISON S FOURTH ADDITION 1983 1254.14
1815 N 132 FT OF E 135 FT OF S 1/2 OF NE 1/4 OF SW 1/4 OF NW 1/4 OF SEC 23 T7N R12W EXCEPT E 17 FT THEREOF FOR STREET 1983 1310.06
1816 LOT 3 EXCEPT E 5 FT THEREOF BRISTOL CITY VIEW ADDITION 1983 1184.25
1817 LOT 2 EXCEPT E 5 FT THEREOF BRISTOL CITY VIEW ADDITION 1983 1163.31
1818 LOTS 192 & 193 EXCEPT S 18.72 FT OF SD LOT 192 HARRISON S FOURTH ADDITION 1983 2057.96

CITY OF GRAND RAPIDS
TOWN 7 NORTH RANGE 12 WEST

1819 LOT 14 BLK 1 NELSON W NORTHROP S THIRD ADDITION 1983 823.82
1820 LOT 21 BLK 1 NELSON W NORTHROP S THIRD ADDITION 1983 1103.83
1821 LOT 16 BLK 1 A O CROZIER S ADDITION 1983 757.60
1822 LOT 4 BLK 2 & S 19 1/2 FT OF LOT 3 BLK 2 ALSO N 3 FT OF LOT 5 BLK 2 NELSON W NORTHROP S THIRD ADDITION 1983 1176.76
1823 LOT 22 BLK 3 A O CROZIER S ADDITION 1983 951.98
1824 LOT 17 BLK 3 A O CROZIER S ADDITION 1983 57.11
1825 LOT 7 BLK 3 GELOCK & VAN BREE S SECOND ADDITION 1983 50.49
1826 LOT 15 BLK 3 GELOCK & VAN BREE S ADDITION 1983 52.90
1827 THAT PART OF LOTS 2 & 3 BLK 1 LYING S LY OF A LINE COM 1 FT S OF NW COR OF SD LOT 3 TH E LY TO A PT 1 FT N OF SE COR OF SD LOT 2 GELOCK & VAN BREE S SECOND ADDITION 1983 1161.47
1828 W 37 FT OF S 80 FT OF LOT 16 STOCKING S SECOND ADDITION 1983 1037.48
1829 LOT 6 STOCKING S ADDITION 1983 768.32
1830 N 56 FT OF LOT 1 BLK 2 & S LY 1/2 OF VACATED ALLEY ADJ ON THE N ELM GROVE ADDITION 1983 1023.51
1831 LOT 15 BLK 2 ELM GROVE ADDITION 1983 44.89
1832 LOT 22 BLK 3 ELM GROVE ADDITION 1983 1177.22
1833 LOT 7 BLK 5 & N 20 FT OF LOT 8 BLK 5 ELM GROVE ADDITION 1983 652.65
1834 LOT 20 BLK 5 ELM GROVE ADDITION 1983 1301.95
1835 LOT 3 BLK 6 ELM GROVE ADDITION ALSO LOT 219 PANFILS ASSESSORS PLAT NO 12 OF PART OF THE SW 1/4 OF THE NE 1/4 OF SEC 23 1983 904.66
1836 PART OF LOT 5 BLK 8 COM AT NW COR OF SD LOT TH E 42 FT ALONG N LINE OF SD LOT TH SLY TO A PT ON S LINE OF SD LOT WHICH IS 40 FT E OF SW COR OF SD LOT TH W TO SW COR OF SD LOT TH N TO BEG ELM GROVE ADDITION 1983 1156.31
1837 PART OF LOT 11 COM 10 FT N OF SW COR LOT 11 TH E AT RT ANGLES TO LINCOLN AV 62 FT TH S TO A PT 5 FT N OF S LINE SD LOT TH E PAR WITH S LINE OF SD LOT, 13 FT TH N PAR WITH LINCOLN AVE TO THE NE LY LINE OF SD LOT TH NW LY ALONG SD LOT LINE TO THE INTERSECTION OF SD LOT LINE WITH A LINE AT RT ANGLES TO LINCOLN AVE FROM A PT 36 FT N OF SW COR OF SD LOT TH W ALONG SD LINE AT RT ANGLES TO LINCOLN AVE TH S 26 FT TO BEG HUNNEMAN & REED ADDITION 1983 513.25
1838 E 90 FT OF N 1/2 OF LOT 2 BLK 4 STOCKING & SMITH S SUB OF STOCKING & ALLEN S ADDITION 1983 79.46
1839 S 1/2 OF E 90 FT OF LOT 2 BLK 4 STOCKING & SMITH S SUB OF STOCKING & ALLEN S ADDITION 1983 925.61
1840 W 33 FT OF LOT 11 BLK 6 STOCKING & SMITH S SUB OF STOCKING & ALLEN S ADDITION 1983 715.95
1841 S 31 FT OF LOT 10 BLK 3 STOCKING & SMITH S SUB OF STOCKING & ALLEN S ADDITION 1983 675.77
1842 LOT 11 BLK 3 STOCKING & SMITH S SUB OF STOCKING & ALLEN S ADDITION 1983 1414.91
1843 LOT 1 BLK 2 STOCKING & SMITH S SUB OF STOCKING & ALLEN S ADDITION 1983 1715.47
1844 LOT 271 EX COM AT SW COR OF SD LOT TH N ALONG W LOT LINE 170 FT TH E PERP TO W LOT LINE 131.21 FT TO E LOT LINE TH S 211.64 FT TO SE COR OF SD LOT TH NWLY 137.48 FT TO BEG PANFILS ASSESSORS PLAT NO. 17 1983 1058.44
1845 LOT 38 F A STONE ADDITION 1983 567.18
1846 LOT 1 F A STONE ADDITION 1983 946.63
1847 LOT 53 F A STONE ADDITION 1983 253.49
1848 LOT 10 MERCIAN ADDITION 1983 2766.91
1849 PART OF LOT 306 COM ON W LINE OF VALLEY AVE 52 FT NW LY FROM SE COR OF SD LOT TH NW LY ALONG W LINE OF VALLEY AVE 52 FT TH SW LY AT RT ANGLES TO SD W LINE OF VALLEY AVE 251.9 FT TO W LINE OF SD LOT AT A PT 107.3 FT N OF SW COR OF SD LOT TH S ALONG W LINE OF SD LOT 53.65 FT TH NE LY TO BEG PANFIL S ASSESSOR S PLAT NO. 18 OF PART OF THE E 1/2 OF THE SW 1/4 OF SECTION 23 T 7 N R 12 WEST 1983 1160.03
1850 PART OF LOTS 12 & 13 BLK 3 COM AT NW COR OF LOT 12 TH S LY ALONG W LINE SD LOT, 33 FT E LY TO E LINE LOT 13 TO A PT 40 FT N OF SE COR LOT 13 N LY TO NE COR LOT 12 W LY 125 FT TO BEG H G STONE S ADDITION 1983 694.97
1851 LOT 8 BLK 3 H G STONE S ADDITION 1983 1142.33
1852 ALL THAT PT OF LOTS 6, 7 & 8 OF BLK 5 OF H.G. STONES ADDN WHICH LIES SELY OF A LINE 40 FT SELY OF (MEASURED AT RT ANG) AND PAR TO A LINE DESC AS: BEG AT THE PT OF INT OF THE CL OF VALLEY AVE AND THE CL OF SECOND STREET TH S 13D 22M 04S E A DIST OF 141.84 FT TH S 76D 52M 26S E A DIST OF 283.81 FT TH S 13D 19M 17S E A DIST OF 333.99 FT TO THE PT OF CURVATURE OF A 229.18 FT RAD CURVE TO THE R (CHORD BEARING S 16D 10M 38.5S W) TH SLY ALONG THE ARC OF SD CURVE 235.99 FT TO THE PT OF TANGENCY OF SD CURVE TH S 45D 40M 34S W A DIST OF 42.05 FT TO THE PT OF CURVATURE OF A 229.17 FOOT RADIUS CURVE TO THE L (CHORD BEARING S 23D 10M 34S WEST) TH SLY ALONG THE ARC OF SD CURVE 180.00 FT TO THE PT OF TANGENCY OF SD CURVE AND PT OF ENDING 1983 118.34
1853 LOTS 1, 2 & 3 EXC E 120 FT OF SD LOTS HARRISON S ADDITION 1983 69.40
1854 LOT 50 HARRISON S ADDITION 1983 1820.85

CITY OF GRAND RAPIDS
TOWN 7 NORTH RANGE 12 WEST

1855 LOT 63 EX COM 25 FT N ALONG E LOT LINE FROM SE COR OF SD LOT TH S 25 FT TO SE COR OF SD LOT TH W ALONG S LOT LINE 113.74 FT TO SW COR OF SD LOT TH NLY ALONG WLY LOT LINE 35 FT TH ELY TO BEG ALSO THAT PART OF OUT LOT A LYING SLY OF SLY LINE OF LOT 52 OF SD PLAT EXT WLY TO E LINE OF POWERS AVE MOLLOY'S PINE AVENUE ADDITION 1983 156.24
1856 W 1/2 OF LOT 9 G M BARKER S SUBDIVISION 1983 620.39
1857 LOT 6 BLK 1 REUBEN H SMITH S ADDITION 1983 890.78
1858 LOT 11 BLK 5 VAN BUREN & TURNER S ADDITION 1983 619.87
1859 LOT 7 BLK 6 VAN BUREN & TURNER S ADDITION 1983 1407.92
1860 LOT 9 SILAS HALL S SUBDIVISION 1983 1778.37
1861 LOT 12 SILAS HALL'S SUBDIVISION 1983 1142.33
1862 LOT 336 PANFIL S ASSESSOR S PLAT NO. 20 OF PART OF THE SW 1/4 OF THE SE 1/4 OF SECTION 23 T 7 N R 12 W 1983 736.93
1863 N 45 FT OF LOT 12 G M BARKER S SUBDIVISION 1983 877.47
1864 N 39 FT OF S 80 FT OF LOT 23 G M BARKER S SUBDIVISION 1983 834.77
1865 LOT 418 & W 7.3 FT OF LOT 419 PANFIL S ASSESSOR S PLAT NO. 22 OF PART OF THE W 1/2 OF THE SE 1/4 OF SECTION 23 T 7 N R 12 WEST 1983 296.54
1866 LOT 431 PANFIL S ASSESSOR S PLAT NO. 22 OF PART OF THE W 1/2 OF THE SE 1/4 OF SECTION 23 T 7 N R 12 WEST 1983 904.66
1867 LOT 360 PANFIL S ASSESSOR S PLAT NO. 20 OF PART OF THE SW 1/4 OF THE SE 1/4 OF SECTION 23 T 7 N R 12 W 1983 1058.44
1868 N 45 FT OF S 1/2 OF LOTS 19 & 20 BARKER & VEDDER S ADDITION 1983 960.59
1869 LOT 4 & E 1/2 OF LOT 5 BARKER & VEDDER S ADDITION 1983 1498.79
1870 N 42 FT OF S 84 FT OF LOTS 21, 22 & 23 BARKER & VEDDER S ADDITION 1983 318.22
1871 E 54 7/12 FT OF S 40 FT OF LOT 28 BARKER & VEDDER S ADDITION 1983 632.10
1872 PART OF LOT 1 COM 39.91 FT E OF SW COR SD LOT TH N 95 FT E 42.35 FT S LY 95 FT TO A PT 38.67 FT E OF BEG W TO BEG BARKER & VEDDER S ADDITION 1983 1275.11
1873 LOT 32 BARKER & VEDDER S ADDITION 1983 848.75
1874 LOT 1 H A VEDDER S SUBDIVISION 1983 1352.03
1875 N 46 FT OF LOT 10 CHAS C PETTIBONE & CO S SUBDIVISION 1983 632.10
1876 N 1/2 OF SE 1/4 OF LOT 14 & N 1/2 OF S 1/2 OF LOT 15 CHAS C PETTIBONE & CO S SUBDIVISION 1983 722.95
1877 N 60 FT OF W 1/2 OF LOT 33 & N 60 FT OF LOT 36 CHAS C PETTIBONE & CO S SUBDIVISION 1983 778.86
1878 S 80 FT OF W 1/2 OF LOT 33 CHAS C PETTIBONE & CO S SUBDIVISION 1983 253.10
1879 W 30 FT OF LOT 4 K S PETTIBONE S ADDITION 1983 963.74
1880 E 1/2 OF LOT 7 K S PETTIBONE S ADDITION 1983 41.02
1881 W 20 FT OF LOT 11 K S PETTIBONE S ADDITION 1983 736.93
1882 E 36 FT OF LOT 11 K S PETTIBONE S ADDITION 1983 548.20
1883 THAT PART OF LOT 10 LYING E OF A LINE DESC AS - COM 28.25 FT W ALONG S LINE OF SD LOT FROM SE COR OF SD LOT TH NLY TO A PT ON N LINE OF SD LOT WHICH IS 25.06 FT W FROM NE COR SD LOT K S PETTIBONES ADDITION 1983 238.91
1884 LOTS 26 & 27 EX W 68 FT K S PETTIBONES ADDITION 1983 359.49
1885 LOT 58 K S PETTIBONE S ADDITION 1983 862.74
1886 N 39.71 FT OF E 100 FT OF LOT 22 K S PETTIBONE S ADDITION 1983 471.32
1887 LOT 13 K S PETTIBONE S ADDITION 1983 1505.78
1888 E 55 FT OF LOT 16 BLK D SUB OF BLOCKS B, C & D OF L G MASON & CO S SUB 1983 555.20
1889 LOT 23 BLK C SUB OF BLOCKS B, C & D OF L G MASON & CO S SUB 1983 1086.41
1890 W 17.6 FT OF LOT 4 BLK B & E 17.6 FT OF LOT 5 BLK B SUB OF BLOCKS B, C & D OF L G MASON & CO S SUB 1983 750.91
1891 LOT 160 PANFIL S ASSESSOR S PLAT NO. 9 OF PART OF THE W 1/2 OF THE NW 1/4 OF SECTION 24 T 7 N R 12 WEST 1983 1086.41
1892 LOT 165 PANFIL S ASSESSOR S PLAT NO. 9 OF PART OF THE W 1/2 OF THE NW 1/4 OF SECTION 24 T 7 N R 12 W 1983 1030.48
1893 S 30 3/4 FT OF LOT 7 BLK 3 & N 9 1/4 FT OF LOT 10 BLK 3 JENISON S ADDITION 1983 85.40
1894 LOT 190 PANFIL S ASSESSOR S PLAT NO. 10 OF PART OF THE NE 1/4 OF NW 1/4 OF SECTION 24 T 7 N R 12 WEST 1983 1121.36
1895 E 69 FT OF LOT 16 EXCEPT N 13 FT THEREOF P ROBERT S ADDITION 1983 408.40
1896 LOT 192 PANFIL S ASSESSOR S PLAT NO. 10 OF PART OF THE NE 1/4 OF THE NW 1/4 OF SECTION 24 T 7 N R 12 WEST 1983 366.47
1897 LOT 195 PANFIL S ASSESSOR S PLAT NO. 10 OF PART OF THE NE 1/4 OF THE NW 1/4 OF SECTION 24 T 7 N R 12 W 1983 618.11

CITY OF GRAND RAPIDS
TOWN 7 NORTH RANGE 12 WEST

1898 LOT 7 & THAT PART OF VACATED HAMILTON AVE ADJ SD LOT ON E P ROBERT S ADDITION 1983 785.84
1899 LOTS 1 & 4 BLK 2 JENISON S ADDITION 1983 48.42
1900 LOT 1305 PANFIL S ASSESSOR S PLAT NO 56 OF LOTS 2 TO 15 INC & PART OF LOT 16 OF RICHMOND S ADD 1983 639.07
1901 PART OF LOT 198 COM AT NW COR OF SD LOT TH E ALONG N LINE SD LOT 25.35 FT TH S PAR WITH E LINE OF HAMILTON AVE 101.04 FT TH E PAR WITH N LINE OF SD LOT 1.62 FT TH S PAR WITH E LINE OF HAMILTON AVE 15.81 FT TH W PAR WITH S LINE OF LEONARD ST 56.97 FT TO E LINE OF HAMILTON AVE TH N ALONG E LINE OF HAMILTON AVE 16.85 FT MORE OR LESS TO SW COR OF LOT 197 SD PLAT TH E TO SE COR OF SD LOT 197 TH N TO BEG PANFIL S ASSESSOR S PLAT NO. 10 OF PART OF THE NE 1/4 OF THE NW 1/4 OF SECTION 24 T 7 N R 12 W 1983 778.86
1902 PART OF LOT 198 COM ON N LINE OF SD LOT AT A PT 25.35 FT E OF NW COR OF SD LOT TH S PAR WITH E LINE OF HAMILTON AVE 101.04 FT TH E PAR WITH N LINE OF SD LOT 1.62 FT TH S PAR WITH E LINE OF HAMILTON AVE 15.81 FT TH W PAR WITH S LINE OF LEONARD ST 56.97 FT TO E LINE OF HAMILTON AVE TH S ALONG E LINE OF HAMILTON AVE TO A PT 27 FT N OF SW COR OF SD LOT TH E LY 61 FT TO A PT WHICH IS 127.4 FT S OF S LINE OF LEONARD ST TH S 24 FT MORE OR LESS TO A PT ON S LINE OF SD LOT WHICH IS 60 FT E OF SW COR OF SD LOT TH E TO SE COR OF SD LOT TH N TO NE COR OF SD LOT TH W TO BEG PANFIL S ASSESSOR S PLAT NO. 10 OF PART OF THE NE 1/4 OF THE NW 1/4 OF SECTION 24 T 7 N R 12 W 1983 1205.22
1903 LOT 200 PANFIL S ASSESSOR S PLAT NO. 10 OF PART OF THE NE 1/4 OF NW 1/4 OF SECTION 24 T 7 N R 12 WEST 1983 1156.31
1904 PART OF LOT 198 COM AT SW COR SD LOT TH N ALONG E LINE HAMILTON AVE 27 FT TH E LY 61 FT TO A PT WHICH IS 127.4 FT S OF S LINE LEONARD ST TH S 24 FT MORE OR LESS TO A PT ON S LINE SD LOT WHICH IS 60 FT E OF BEG TH W 60 FT TO BEG PANFIL S ASSESSOR S PLAT NO. 10 OF PART OF THE NE 1/4 OF THE NW 1/4 OF SECTION 24 T 7 N R 12 W 1983 65.91
1905 LOT 1311 PANFIL S ASSESSOR S PLAT NO 56 OF LOTS 2 TO 15 INC & PART OF LOT 16 OF RICHMOND S ADD 1983 604.14
1906 LOT 1314 PANFIL S ASSESSOR S PLAT NO 56 OF LOTS 2 TO 15 INC & PART OF LOT 16 OF RICHMOND S ADD 1983 422.39
1907 LOT 31 J F CHUBB S SECOND ADDITION 1983 576.15
1908 LOT 1323 PANFIL S ASSESSOR S PLAT NO 56 OF LOTS 2 TO 15 INC & PART OF LOT 16 OF RICHMOND S ADD 1983 680.99
1909 LOT 1247 PANFIL S ASSESSOR S PLAT NO 55 OF LOTS 1 TO 8 INC & PART OF LOTS 9 & 10 OF TRYON S ADD 1983 883.71
1910 LOT 1244 PANFIL S ASSESSOR S PLAT NO 55 OF LOTS 1 TO 8 INC & PART OF LOTS 9 & 10 OF TRYON S ADD 1983 555.20
1911 LOT 1335 PANFIL S ASSESSOR S PLAT NO 56 OF LOTS 2 TO 15 INC & PART OF LOT 16 OF RICHMOND S ADD 1983 243.74
1912 LOT 17 J F CHUBB S SECOND ADDITION 1983 1122.33
1913 LOT 1259 PANFIL S ASSESSOR S PLAT NO 55 OF LOTS 1 TO 8 INC & PART OF LOTS 9 & 10 OF TRYON S ADD 1983 618.11
1914 LOT 1337 PANFIL S ASSESSOR S PLAT NO 56 OF LOTS 2 TO 15 INC & PART OF LOT 16 OF RICHMOND S ADD 1983 1180.67
1915 S 46 FT OF LOT 4 BLK 5 L G MASON & CO S SUB OF W 1/2 OF NW 1/4 OF SECTION 24 T 7 N R 12 W 1983 1589.66
1916 LOT 10 BLK 5 L G MASON & CO S SUB OF W 1/2 OF NW 1/4 OF SECTION 24 T 7 N R 12 W 1983 1582.68
1917 LOT 5 BLK 6 L G MASON & CO S SUB OF W 1/2 OF NW 1/4 OF SECTION 24 T 7 N R 12 W 1983 177.91
1918 S 1/2 OF LOT 2 BLK 7 L G MASON & CO S SUB OF W 1/2 OF NW 1/4 OF SECTION 24 T 7 N R 12 W 1983 479.45
1919 S 44 FT OF LOT 9 BLK 7 L G MASON & CO S SUB OF W 1/2 OF NW 1/4 OF SECTION 24 T 7 N R 12 W 1983 1254.14
1920 S 1/2 OF LOT 16 BLK 7 L G MASON & CO S SUB OF W 1/2 OF NW 1/4 OF SECTION 24 T 7 N R 12 W 1983 734.84
1921 LOT 10 & S 1/2 OF LOT 11 BLK 7 L G MASON & CO S SUB OF W 1/2 OF NW 1/4 OF SECTION 24 T 7 N R 12 W 1983 2204.74
1922 LOT 179 PANFIL S ASSESSOR S PLAT NO. 9 OF PART OF THE W 1/2 OF THE NW 1/4 OF SECTION 24 T 7 N R 12 W 1983 448.24
1923 S 1/2 OF LOT 13 BLK 12 L G MASON & CO S SUB OF W 1/2 OF NW 1/4 OF SECTION 24 T 7 N R 12 W 1983 764.87
1924 LOT 11 BLK 12 L G MASON & CO S SUB OF W 1/2 OF NW 1/4 OF SECTION 24 T 7 N R 12 W 1983 1571.80
1925 N 44 FT OF LOT 1 BLK 10 L G MASON & CO S SUB OF W 1/2 OF NW 1/4 OF SECTION 24 T 7 N R 12 W 1983 1100.37
1926 N 1/2 OF LOT 3 BLK 15 SMITH & VAN ALLEN S ADDITION 1983 849.92
1927 PART OF LOT 6 BLK 1 COM AT SW COR SD LOT TH E TO SE COR SD LOT TH N TO A PT 120.5 FT S OF S LINE LEONARD ST TH W LY TO E LINE IONIA AVE AT A PT 30.2 FT N OF BEG TH S TO BEG TANNER TAYLOR S ADDITION 1983 527.24
1928 S 63 FT OF LOT 27 BLK 2 TANNER TAYLOR S ADDITION 1983 163.80
1329 PART OF LOT 572 KENT PLAT & PART OF NE 1/4 OF SEC 24 T 7 N R 12 W COM AT SE COR COL-

CITY OF GRAND RAPIDS
TOWN 7 NORTH RANGE 12 WEST

DBROOK ST & IONIA AVE TH S 87.8 FT E 40.78 FT N 17.57 FT E 45/100 FT N 26.1 FT W 17.05 FT N 44.13 FT TO S LINE COLDBROOK ST TH W 24.18 FT TO BEG 1983 597.13
1930 S 62 FT OF LOT 5 BLK 4 VAN BUREN & TURNER S ADDITION 1983 553.76
1931 LOT 2 BLK 4 VAN BUREN & TURNER S ADDITION 1983 1051.47
1932 PART OF LOT 1 BLK 3 COM AT NW COR SD LOT TH E 15 FT TH SE LY TO A PT ON S LINE SD LOT WHICH IS 44 FT E OF SW COR SD LOT TH W TO SW COR SD LOT TH N TO BEG VAN BUREN & TURNER S ADDITION 1983 226.67
1933 LOT 15 BLK 3 VAN BUREN & TURNER S ADDITION 1983 1037.48
1934 LOT 1 BLK 2 VAN BUREN & TURNER S ADDITION 1983 743.94
1935 LOT 2 BLK 7 VAN BUREN & TURNER S ADDITION 1983 1240.18
1936 PART OF LOT 42 COM AT SW COR SD LOT TH NW LY ON E LY LINE STOCKING AVE 22 FT NE LY 54 FT TO A PT ON E LINE OF SD LOT 48 FT N OF SE COR OF SD LOT S 48 FT TO SE COR SD LOT W TO BEG CUMING & FERRY S ADDITION 1983 848.75
1937 LOT 41 CUMING & FERRY S ADDITION 1983 492.28
1938 N 120 1/2 FT OF LOT 6 CUMING & FERRY S ADDITION 1983 309.09
1939 LOT 35 CUMING & FERRY S ADDITION 1983 813.80
1940 W 45 FT OF LOT 46 & W 45 FT OF N 10 5/6 FT OF LOT 47 CUMING & FERRY S ADDITION 1983 583.17
1941 PART OF LOT 61 COM AT NW COR SD LOT TH S 165 FT E 38 FT TH N LY TO A PT 43 FT E OF BEG TH W TO BEG CUMING & FERRY S ADDITION 1983 834.77
1942 N 92 1/2 FT OF LOT 69 CUMING & FERRY S ADDITION 1983 13.81
1943 W 1/2 OF LOT 493 & S 2 FT OF LOT 492 PANFIL S ASSESSOR S PLAT NO. 26 OF PART OF THE NE 1/4 OF THE SW 1/4 OF SECTION 24 T 7 N R 12 WEST 1983 563.18
1944 LOT 509 PANFIL S ASSESSOR S PLAT NO. 26 OF PART OF THE NE 1/4 OF THE SW 1/4 OF SECTION 24 T 7 N R 12 WEST 1983 799.83
1945 PART OF BLKS 9 & 10 SCRIBNER & TURNER'S SECOND ADDITION & PART OF LOT 475 PANFIL'S ASSESSOR'S PLAT NO.25 & PART SW 1/4 OF SEC 25 T7N R12W COM 180.0 FT N 84D 19M 50S W ALONG N LINE OF 4TH ST /66 FT WIDE/ FROM SE COR OF LOT 502 PANFIL'S ASSESSOR'S PLAT NO.26 TH N 5D 35M 40S E 103.0 FT TH N 84D 19M 50S W 137.0 FT TH N 5D 39M 38S E 232.50 FT TO A PT ON S LINE OF 5TH ST /66 FT WIDE/ 316.10 FT N 83D 51M W ALONG SD S LINE FROM NE COR OF LOT 6 BLK 9 OF SCRIBNER & TURNER'S SECOND ADDITION TH WLY ALONG S LINE OF SD 5TH ST TO A PT 30 FT E FROM W LINE OF SD BLK 10 TH SLY PAR WITH SD W LINE TO N LINE OF SD 4TH ST TH E TO BEG 1983 14.06
1946 E 23.15 FT OF W 100 FT OF N 50 FT OF LOT 2 BLK 9 SCRIBNER & TURNER S ADDITION 1983 438.40
1947 S 3/4 OF LOT 6 BLK 9 SCRIBNER & TURNER S ADDITION 1983 688.01
1948 N 32 FT OF W 60 FT OF LOT 7 BLK 9 SCRIBNER & TURNER S ADDITION 1983 308.84
1949 S 30 FT OF E 85 FT OF LOT 1 BLK 9 & N 10 FT OF E 85 FT OF LOT 4 BLK 9 SCRIBNER & TURNER S ADDITION 1983 827.78
1950 N 1/2 OF LOT 5 BLK 9 SCRIBNER & TURNER S ADDITION 1983 492.90
1951 PART OF LOTS 5 & 6 BLK 7 COM 8.88 FT W OF NE COR SD LOT 6 TH W TO NW COR SD LOT 5 TH S LY ALONG W LY LINE SD LOT 5, 38.4 FT TH E LY TO A PT WHICH IS 8.95 FT W OF E LINE SD LOT 6 & 38 FT S OF N LINE SD LOT 6 TH N LY 38 FT TO BEG SCRIBNER & TURNER S SECOND ADDITION 1983 639.49
1952 LOTS 4, 5, 6 & 7 BLK 7 EXCEPT PART OF SD LOTS 5 & 6 COM 8.88 FT W OF NE COR SD LOT 6 TH W TO NW COR SD LOT 5 TH S LY ALONG W LY LINE SD LOT 5 38.4 FT TH E LY TO A PT WHICH IS 8.95 FT W OF E LINE SD LOT 6 & 38 FT S OF N LINE SD LOT 6 TH N LY 38 FT TO BEG SCRIBNER & TURNER S SECOND ADDITION 1983 601.32
1953 PART OF LOT 12 BLK 8 COM AT NW COR SD LOT TH E ALONG N LINE SD LOT 30.35 FT TH S LY TO A PT ON S LINE SD LOT WHICH IS 28.47 FT E OF SW COR SD LOT TH W TO SW COR SD LOT TH N LY TO BEG SCRIBNER & TURNER S SECOND ADDITION 1983 219.71
1954 PART OF LOT 12 BLK 8 COM AT NE COR SD LOT TH W ALONG N LINE SD LOT TO A PT 30.35 FT E OF NW COR SD LOT TH S LY TO A PT ON S LINE SD LOT WHICH IS 28.47 FT E OF SW COR SD LOT TH E TO SE COR SD LOT TH N LY TO BEG SCRIBNER & TURNER S SECOND ADDITION 1983 145.12
1955 LOT 515 PANFIL S ASSESSOR S PLAT NO. 26 OF PART OF THE NE 1/4 OF THE SW 1/4 OF SECTION 24 T 7 N R 12 WEST 1983 911.66
1956 LOTS 482 & 483 PANFIL'S ASSESSOR'S PLAT NO.25 1983 338.52
1957 LOT 20 EXCEPT W 7 FT SWIONTEK & WHALEN ADDITION 1983 918.66
1958 PART OF LOT 134 COM AT SE COR THEREOF TH W 2 FT TH NLY TO NW COR OF LOT 135 TH S TO BEG ALSO LOT 135 ALSO LOT 136 EX N 20 FT OF E 41.85 FT ALSO S 80 FT OF LOT 137 CUMING & FERRY'S ADDITION 1983 1128.32
1959 S 57.5 FT OF LOT 1 L FITCH S ADDITION 1983 1757.42
1960 LOT 531 PANFIL S ASSESSOR S PLAT NO. 27 OF PART OF THE SE 1/4 OF THE SW 1/4 OF SECTION 24 T 7 N R 12 W 1983 422.39

CITY OF GRAND RAPIDS
TOWN 7 NORTH RANGE 12 WEST

1961 S 92 FT OF LOT 5 BLK 1 SCRIBNER & TURNER S SECOND ADDITION 1983 799.83
1962 LOT 547 PANFIL S ASSESSOR S PLAT NO. 27 OF PART OF THE SE 1/4 OF THE SW 1/4 OF SECTION 24 T 7 N R 12 W 1983 296.56
1963 COM ON W LINE MONROE AVE 518.75 FT N OF N LINE MILL LOT A PRODUCED E TH N ALONG W LINE MONROE AVE 100.91 FT W AT RT ANGLES TO MONROE AVE 259.92 FT TO E LY LINE RR RT OF WAY TH S LY ALONG SD RR RT OF WAY 101.41 FT TH E 269.98 FT TO BEG KENT PLAT 1983 9928.91
1964 LOT 301 KENT PLAT 1983 967.59
1965 LOT 294 KENT PLAT 1983 611.10
1966 LOTS 281 & 288 KENT PLAT 1983 3232.22
1967 S 40 FT OF W 82 FT OF LOT 61 STRAIGHT STREET SCRIBNERS ADDITION 1983 590.14
1968 E 60 FT OF LOT 58 /GOLD STREET BLK/ SCRIBNER'S ADDITION 1983 313.23
1969 E 30 FT OF LOT 63 & N 20 FT OF E 30 FT OF LOT 61 /GOLD STREET BLK/ SCRIBNER'S ADDITION 1983 918.66
1970 LOT 58 & S 4 FT OF LOT 60 /JEFFERSON STREET BLK/ SCRIBNER'S ADDITION 1983 76.92
1971 W 33 FT OF E 66 FT OF LOTS 62 & 64 EXCEPT S 10 FT OF W 33 FT OF E 66 FT OF SD LOT 62 FOR ALLEY /WEST DIVISION STREET BLK/ SCRIBNER'S ADDITION 1983 509.77
1972 E 50 FT OF LOT 55 /STRAIGHT STREET BLK/ SCRIBNER'S ADDITION 1983 109.57
1973 LOT 54 /WEST BROADWAY STREET BLK/ SCRIBNER'S ADDITION 1983 1324.05
1974 E 1/2 OF LOT 55 /WEST BROADWAY STREET BLK/ SCRIBNER'S ADDITION 1983 798.42
1975 W 52 FT OF LOT 55 & W 52 FT OF N 22 FT OF LOT 53 /GOLD STREET BLK/ SCRIBNER'S ADDITION 1983 1421.67
1976 LOT 54 /WEST DIVISION STREET BLK/ SCRIBNER'S ADDITION 1983 1568.68
1977 S 1/2 OF LOT 45 & N 2 FT OF W 1/2 OF LOT 43 /WEST BROADWAY STREET BLK/ SCRIBNER'S ADDITION 1983 597.13
1978 S 50 FT OF N 52 FT OF W 1/2 OF LOT 43 /WEST BROADWAY STREET BLK/ SCRIBNER'S ADDITION 1983 296.56
1979 E 37 FT OF W 92 FT OF LOT 47 /GOLD STREET BLK/ SCRIBNER'S ADDITION 1983 848.75
1980 E 40 FT OF LOT 47 /GOLD STREET BLK/ SCRIBNER'S ADDITION 1983 694.97
1981 W 32 FT OF LOTS 46 & 48 /JEFFERSON STREET BLK/ SCRIBNER'S ADDITION 1983 701.99
1982 N 44 FT OF LOT 35 /STRAIGHT STREET BLK/ SCRIBNER'S ADDITION 1983 1233.19
1983 S 1/2 OF LOT 38 /WEST BROADWAY STREET BLK/ SCRIBNER'S ADDITION 1983 523.52
1984 LOT 37 /WEST BROADWAY STREET BLK/ SCRIBNER'S ADDITION 1983 332.17
1985 W 76 FT OF LOT 33 /WEST BROADWAY STREET BLK/ SCRIBNER'S ADDITION 1983 653.05
1986 N 1/2 OF LOT 37 /GOLD STREET BLK/ SCRIBNER'S ADDITION 1983 1009.51
1987 S 33 FT OF W 76 FT OF LOT 33 /GOLD STREET BLK/ SCRIBNER'S ADDITION 1983 904.66
1988 E 33 FT OF W 66 FT OF LOT 34 /WEST DIVISION STREET BLK/ SCRIBNER'S ADDITION 1983 380.45
1989 LOT 3 BLK 5 J W CONVERSE REPLATTED ADDITION 1983 1191.28
1990 E 48 FT OF LOT 11 & S 2 FT OF E 48 FT OF LOT 10 BLK 7 ALSO W 1/2 OF VAC ALLEY ADJ THERETO ON THE E J W CONVERSE REPLATTED ADDITION 1983 423.75
1991 PART OF LOT 25 COM AT SW COR THEREOF TH N 51 FT E 45 FT N 2 FT E 15 FT S 53 FT TH W 60 FT TO BEG /STRAIGHT STREET BLK/ SCRIBNER'S ADDITION 1983 967.59
1992 PART OF LOTS 26 & 28 /WEST BROADWAY STREET BLK/ & PART OF LOTS 25 & 27 /STRAIGHT STREET BLK/ COM 116 FT E OF NE COR STRAIGHT AVE & LAKE MICHIGAN DR TH N 82 FT W 5 FT N 50 FT E 58 FT S 88 FT W 5 FT S 44 FT W TO BEG SCRIBNER'S ADDITION 1983 156.76
1993 E 30 FT OF W 57 FT OF LOT 32 & E 30 FT OF W 57 FT OF N 30 FT OF LOT 30 /WEST BROADWAY STREET BLK/ SCRIBNER'S ADDITION 1983 680.99
1994 E 75 FT OF S 33 FT OF LOT 32 /WEST BROADWAY STREET BLK/ SCRIBNER'S ADDITION 1983 412.44
1995 E 95 FT OF N 22 FT OF LOT 26 & E 95 FT OF S 22 FT OF LOT 28 /WEST BROADWAY STREET BLK/ SCRIBNER'S ADDITION 1983 562.20
1996 S 44 FT OF E 100 FT OF LOT 26 /WEST BROADWAY STREET BLK/ SCRIBNER'S ADDITION 1983 275.60
1997 N 51 FT OF LOT 32 /GOLD STREET BLK/ SCRIBNER'S ADDITION 1983 93.88
1998 N 36 FT OF LOT 30 & S 15 FT OF LOT 32 /GOLD STREET BLK/ SCRIBNER'S ADDITION 1983 1170.63
1999 PART OF LOTS 26 & 28 COM 29 FT W OF SE COR SD LOT 26 TH N 88 FT W 49 FT TH S'LY TO A PT 51 FT W OF BEG TH E 51 FT TO BEG /GOLD STREET BLK/ SCRIBNER'S ADDITION 1983 904.66
2000 E 29 FT OF LOT 26 & E 29 FT OF S 22 FT OF LOT 28 /GOLD STREET BLK/ SCRIBNER'S ADDITION 1983 918.66
2001 W 1/2 OF LOT 32 /JEFFERSON STREET BLK/ SCRIBNER'S ADDITION 1983 121.75
2002 S 1/2 OF LOT 29 /GOLD STREET BLK/ SCRIBNER'S ADDITION 1983 841.76
2003 N 33 FT OF LOT 27 /GOLD STREET BLK/ SCRIBNER'S ADDITION 1983 841.76
2004 N 50 FT OF LOT 28 /JEFFERSON STREET BLK/ SCRIBNER'S ADDITION 1983 590.14
2005 S 52 FT OF W 100 FT OF LOT 29 /JEFFERSON STREET BLK/ SCRIBNER'S ADDITION 1983 16.99
2006 S 50 FT OF W 50 FT OF LOT 21 /STRAIGHT STREET BLK/ SCRIBNER'S ADDITION 1983 548.20
2007 N 46 FT OF W 1/2 OF LOT 21 & W 1/2 OF LOT 23 /GOLD STREET BLK/ SCRIBNER'S ADDITION 1983 995.53
2008 S 39 FT OF LOT 22 /JEFFERSON STREET BLK/ SCRIBNER'S ADDITION 1983 569.18

CITY OF GRAND RAPIDS
TOWN 7 NORTH RANGE 12 WEST

2009 N 50 FT OF LOT 20 /JEFFERSON STREET BLK/ SCRIBNER'S ADDITION 1983 1729.44
2010 E 1/2 OF W 1/2 OF LOT 24 /WEST DIVISION STREET BLK/ SCRIBNER'S ADDITION 1983 86.86
2011 E 1/2 OF LOT 24 /WEST DIVISION STREET BLK/ SCRIBNER'S ADDITION 1983 357.79
2012 N 1/2 OF LOT 19 /JEFFERSON STREET BLK/ SCRIBNER'S ADDITION 1983 78.83
2013 LOT 20 /WEST DIVISION STREET BLK/ SCRIBNER'S ADDITION 1983 56.72
2014 LOT 14 /WEST BROADWAY STREET BLK/ SCRIBNER'S ADDITION 1983 98.38
2015 E 1/2 OF LOT 10 /WEST BROADWAY STREET BLK/ SCRIBNER'S ADDITION 1983 513.25
2016 E 44 FT OF W 88 FT OF LOT 15 /JEFFERSON STREET BLK/ SCRIBNER'S ADDITION 1983 576.15
2017 E 44 FT OF LOT 15 /JEFFERSON STREET BLK/ SCRIBNER'S ADDITION 1983 674.02
2018 E 70 FT OF LOT 16 /WEST DIVISION STREET BLK/ SCRIBNER'S ADDITION 1983 616.35
2019 N 1/2 OF LOT 11 /JEFFERSON STREET BLK/ SCRIBNER'S ADDITION 1983 674.02
2020 N 22 FT OF E 88 FT OF LOT 10 & S 26 FT OF E 88 FT OF LOT 12 /WEST DIVISION STREET BLK/ SCRIBNER'S ADDITION 1983 911.66
2021 W 31 1/2 FT OF LOT 1 /WEST BROADWAY STREET BLK/ SCRIBNER'S ADDITION 1983 674.02
2022 E 48 FT OF LOT 1 /GOLD STREET BLK/ SCRIBNER'S ADDITION 1983 429.37
2023 LOT 8 BLK 16 CONVERSE PLAT /COMMONLY CALLED/ BEING THE SUBDIVISION OF LOTS 1 & 2 SECTION 25 T7N R12W 1983 862.74
2024 LOT 9 BLK 16 CONVERSE PLAT /COMMONLY CALLED/ BEING THE SUBDIVISION OF LOTS 1 & 2 SECTION 25 T7N R12W 1983 1016.51
2025 PART OF GOVERMENT LOT 2 SEC 25 T7N R12W COM AT SE COR OF LAKE MICHIGAN DR & SEWARD AVE TH S 250 FT E 33 FT N 250 FT W TO BEG 1983 1128.32
2026 PART OF GOVERNMENT LOT 2 SEC 25 T7N R12W COM ON W LINE SD LOT 2 250 FT S OF S LINE LAKE MICHIGAN DR TH S 155 FT E 33 FT N 155 FT W TO BEG 1983 641.41
2027 PART OF LOT 3 SEC 5 COM AT NE COR OF FULTON ST & MARKET AVE TH E LY ALONG N LINE OF FULTON ST 110.63 FT TH NE LY PAR WITH E LY LINE OF MARKET AVE 24.5 FT TH NW LY PAR WITH N LY LINE OF SAID LOT 3 TO E LY LINE OF MARKET AVE TH SW LY ALONG E LY LINE OF MARKET AVE TO BEG PLAT OF THE VILLAGE OF GRAND RAPIDS CAMPAU PLAT /SO CALLED/ 1983 2680.48
2028 S 26 FT OF LOT 14 BLK 12 & N 14 FT OF LOT 15 BLK 12 CONVERSE & TOLFORD S ADDITION 1983 67.88
2029 PART OF LOT 15 BLK 12 COM ON E LINE STRAIGHT AVE 17 FT N OF SW COR SD LOT TH N 35 FT E 122 FT S 35 FT W TO BEG CONVERSE & TOLFORD S ADDITION 1983 731.64
2030 PART OF LOTS 8 & 9 BLK 12 COM ON E LINE SD LOT 8, 65 FT S FROM N LINE THEREOF TH W 96.3 FT S 11.4 FT W 25.7 FT S 22.6 FT E 122 FT N 34 FT TO BEG CONVERSE & TOLFORD S ADDITION 1983 975.83
2031 N 1/2 OF LOT 7 BLK 11 CONVERSE & TOLFORD S ADDITION 1983 234.84
2032 LOT 8 BLK 11 CONVERSE & TOLFORD S ADDITION 1983 1056.49
2033 W 45 FT OF S 6 FT OF LOT 16 BLK 11 & W 45 FT OF LOT 17 BLK 11 CONVERSE & TOLFORD S ADDITION 1983 611.10
2034 LOT 6 BLK 8 CONVERSE & TOLFORD S ADDITION 1983 89.55
2035 LOT 4 BLK 8 CONVERSE & TOLFORD S ADDITION 1983 967.59
2036 N 45 FT OF LOT 20 BLK 8 CONVERSE & TOLFORD S ADDITION 1983 450.35
2037 E 45 1/2 FT OF LOT 22 BLK 8 CONVERSE & TOLFORD S ADDITION 1983 14.74
2038 LOT 797 PANFIL S ASSESSOR S PLAT NO 42 OF PART OF BLOCK 7 OF CONVERSE & TOLFORD S ADDITION 1983 44.94
2039 S 1/3 OF LOT 14 BLK 13 & N 1/3 OF LOT 15 BLK 13 CONVERSE & TOLFORD S ADDITION 1983 604.14
2040 W 1/2 OF LOT 1 BLK 13 CONVERSE & TOLFORD S ADDITION 1983 981.57
2041 N 1/2 OF LOT 12 BLK 13 CONVERSE & TOLFORD S ADDITION 1983 841.76
2042 S 26 FT OF LOT 11 BLK 10 CONVERSE & TOLFORD S ADDITION 1983 302.46
2043 S 26.4 FT OF N 39.6 FT OF LOT 18 BLK 10 CONVERSE & TOLFORD S ADDITION 1983 285.99
2044 PART OF SEC 25 T7N R12W & PART OF LOT 19 BLK 10 CONVERSE & TOLFORD S ADD COM 32.58 FT S OF NW COR SD LOT TH S TO N LY LINE OF BUTTERWORTH ST NE LY ALONG N LY LINE OF BUTTERWORTH ST TO A PT 40 FT W OF W LINE OF ALLEY NW LY 47.2 FT AT RT ANGLES WITH N LY LINE BUTTERWORTH ST TH W LY PAR WITH N LY LINE BUTTERWORTH ST 11 1/2 FT TH NW LY 9.9 FT TO INTERSECT A LINE DRAWN FROM A PT 22.5 FT S OF N LINE SD LOT 51.65 FT DISTANT FROM PLACE OF BEG TH SWLY 51.65 FT TO BEG 1983 820.80
2045 S 35 FT OF LOT 5 BLK 10 CONVERSE & TOLFORD S ADDITION 1983 639.07
2046 LOT 10 BLK 9 CONVERSE & TOLFORD S ADDITION 1983 173.13
2047 N 1/2 OF LOT 11 BLK 9 CONVERSE & TOLFORD S ADDITION 1983 575.81
2048 S 1/2 OF LOT 11 BLK 9 CONVERSE & TOLFORD S ADDITION 1983 576.15
2049 THAT PART OF E 1/2 OF LOT 20 BLK 9 LYING S OF A LINE DESCRIBED AS FOLLOWS COM AT A PT ON E LINE OF SD LOT 6.75 FT S OF NE COR OF SD LOT TH W LY 21.2 FT TO A PT WHICH IS 7.9 FT S OF N LINE OF SD LOT TH N PAR WITH E LINE OF SD LOT

CITY OF GRAND RAPIDS
TOWN 7 NORTH RANGE 12 WEST

2.9 FT TH W PAR WITH N LINE OF SD LOT TO A PT IN W LINE OF E 1/2 OF SD LOT CONVERSE & TOLFORD S ADDITION 1983 639.07
2050 W 40 FT OF LOT 5 BLK 14 CONVERSE & TOLFORD S ADDITION 1983 492.28
2051 LOT 6 WALLIN S SUBDIVISION OF LOT 1 WALLIN S ADDITION 1983 410.57
2052 LOTS 1386, 1387 & 1388 STEINMANNS ASSESSORS PLAT NO 47 OF PART OF LOT 23 OF THE VILLAGE OF KENT /SUMMIT ST/ 1983 2038.61
2053 S 5 1/3 FT OF LOT 3 & N 17 FT OF LOT 5 KENT PLAT PRAIRIE STREET 1983 145.11
2054 S 9 FT OF W 1/2 OF LOT 2 & W 1/2 OF LOT 4 KENT PLAT PRAIRIE STREET 1983 2761.85
2055 LOT 22 KENT PLAT PRAIRIE STREET 1983 1996.51
2056 LOT 24 KENT PLAT PRAIRIE STREET 1983 3847.33
2057 LOTS 14 & 16 & N 18/100 FT OF LOT 18 KENT PLAT SPRING STREET 1983 2631.11
2058 LOT 18 EXCEPT N 18/100 FT THEREOF KENT PLAT SPRING STREET 1983 1617.62
2059 LOT 26 & S 1/2 OF LOT 24 KENT PLAT SPRING STREET 1983 1032.79
2060 LOT 58 & N 8 INCHES OF LOT 57 KENT PLAT DIVISION STREET 1983 2136.11
2061 LOT 51 & N 1/2 OF LOT 50 KENT PLAT DIVISION STREET 1983 2351.53
2062 S 50 FT OF LOT 9 BLK 15 ELLSWORTH ADDITION 1983 72.90
2063 LOT 13 BLK 15 & E 10 FT OF LOT 12 BLK 15 ELLSWORTH ADDITION 1983 142.81
2064 THAT PART OF LOT 4 LYING WLY OF GRANDVILLE AVE EX N 54 FT BLK 13 ALSO LOT 5 EX E 3 FT OF N 54 FT BLK 13 ALSO LOT 6 & E 1/2 OF LOT 7 BLK 13 ELLSWORTH ADDITION 1983 3574.70
2065 LOT 2 BLK 1 EXCEPT E 41 FT ELLSWORTH ADDITION 1983 3358.03
2066 LOT 7 BLK 1 & S 7 3/4 FT OF LOT 8 BLK 1 ELLSWORTH ADDITION 1983 2498.30
2067 LOTS 7, 8 & 9 BLK 3 EXCEPT PART OF SD LOT 9 COM 8 INCHES S OF NE COR SD LOT 9 TH SW LY 68 7/12 FT TO PT 11 INCHES S OF N LINE SD LOT 9 NW LY TO PT 4 INCHES S OF NW COR SD LOT 9 N 4 INCHES E TO E LINE SD LOT 9 S 8 INCHES TO BEG ELLSWORTH ADDITION 1983 5732.45
2068 LOT 4 & W 38 FT OF LOT 3 BLK 5 ALSO ALL THAT PART OF LOT 5 BLK 5 LYING E OF E LINE IONIA AVE ELLSWORTH ADDITION 1983 1880.51
2069 LOT 2 & N 1/2 OF LOT 3 EX N 41 FT OF W 90 FT OF SD LOT 2 BLK 4 ELLSWORTH ADDITION 1983 804.78
2070 N 77 FT OF LOT 7 GLENWOOD ROAD ADDITION 1983 169.10
2071 LOT 61 & PART OF LOT 62 COM 1.23 FT S OF NW COR SD LOT 62 TH N 1.23 FT E 21.5 FT TH W LY TO BEG GLENWOOD ROAD SUBDIVISION OF LOTS 2, 5, 8 TO 19 INC, 21 & S 135 FT OF LOT 4 GLENWOOD ROAD ADDITION 1983 96.28
2072 PART OF LOT 1 BLK 8 COM AT SW COR LOT 2 BLK 8 SD ADD TH W 130 FT TH S LY PAR W LINE LOTS 3, 4 & 5 SD BLK 8, 130 FT TH E 130 FT TO W LINE LOT 5 BLK 8 SD ADD TH N LY PAR 2ND COURSE TO BEG H G STONE S ADDITION 1983 2449.37
2073 LOT 578 PANFIL S ASSESSOR S PLAT NO. 30 OF PART OF NW 1/4 OF NW 1/4 OF SEC 26 T 7 N R 12 WEST 1983 2645.09
2074 N 37 FT OF LOT 9 & S 5 FT OF LOT 10 QUIGLEY PARK ADDITION 1983 646.05
2075 LOT 10 LINCOLN PLAT 1983 1086.41
2076 LOT 697 PANFIL S ASSESSOR S PLAT NO 36 OF PART OF TH E 1/2 OF THE NW 1/4 OF SECTION 26 T 7 N R 12 W 1983 1372.99
2077 LOT 6 BLK 10 RICHARD S SECOND ADDITION 1983 1316.71
2079 LOT 608 PANFIL S ASSESSOR S PLAT NO. 32 OF PART OF NW 1/4 OF NE 1/4 OF SEC 26 T 7 N R 12 WEST 1983 277.05
2080 LOT 620 PANFIL S ASSESSOR S PLAT NO. 32 OF PART OF NW 1/4 OF NE 1/4 OF SEC 26 T 7 N R 12 WEST 1983 792.84
2081 PART OF LOT 1 COM AT NE COR LOT 1 TH S 94 FT W 40 1/2 FT N 94 FT E TO BEG JOSIAH BURTON & CO S SUBDIVISION 1983 660.04
2082 N 24 FT OF LOT 44 JOSIAH BURTON & CO S SUBDIVISION 1983 416.92
2083 LOT 23 RICHARDS PARK ADDITION 1983 757.90
2084 LOT 24 RICHARDS PARK ADDITION 1983 967.59
2085 LOT 29 JOSIAH BURTON & CO S SUBDIVISION 1983 1386.97
2086 E 39 FT OF N 100 FT OF LOT 5 S HOLCOMB & J BUTLER S SUBDIVISION 1983 294.22
2087 W 40 FT OF E 80 FT OF N 122 FT OF BLK 2 F W TUSCH S SUBDIVISION 1983 669.18
2088 S 40 FT OF N 48 FT OF LOT 7 S HOLCOMB & J BUTLER S SUBDIVISION 1983 827.78
2089 LOT 668 PANFIL S ASSESSOR S PLAT NO 35 OF PART OF THE NE 1/4 OF THE NE 1/4 OF SEC 26 T 7 N R 12 W 1983 722.14
2090 S 50 FT OF LOTS 7 & 8 BLK 4 ROBERT S ADDITION 1983 394.44
2091 S 1/2 OF LOT 12 BLK 4 ROBERT S ADDITION 1983 338.52
2092 W 37 FT OF LOT 20 & E 3 FT OF LOT 21 DAVIS TURNER & CARROLL SIBLEY ST ADDITION 1983 1051.47
2093 LOTS 71 & 72 LENOX 1983 1554.71
2094 LOT 17 A H SHANK ADDITION 1983 1554.71
2095 S 1/2 OF S 1/2 OF LOTS 1 & 2 BLK 2 & N 32 FT OF LOTS 11 & 12 BLK 2

CITY OF GRAND RAPIDS
TOWN 7 NORTH RANGE 12 WEST

SHEPARD S ADDITION 1983 1086.41
2096 E 18.5 FT OF LOT 14 & W 27 FT OF LOT 15 MARTIN S CALIFORNIA STREET PLAT 1983 649.17
2097 W 48.5 FT OF LOT 9 BLK 3 & E 1.5 FT OF N 82 FT OF LOT 9 BLK 3 SHEPARD S ADDITION 1983 569.18
2098 PART OF LOTS 9 & 10 BLK 3 COM 17 10/12 FT E OF SW COR LOT 10 TH NE LY 25 FT TO A PT 19 FT 4 INCHES E OF W LINE SD LOT 10 E 6.5 FT N 25 FT W 3 FT N TO N LINE SD LOT 10 W TO NW COR SD LOT S 82 FT W 1.5 FT S TO S LINE LOT 9 E TO BEG SHEPARD S ADDITION 1983 359.49
2099 W 33 FT OF LOT 4 BLK 31 SHEPARD S ADDITION 1983 1205.22
2100 W 1/2 OF LOT 7 BLK 31 SHEPARD S ADDITION 1983 1016.51
2101 E 1/2 OF LOT 7 BLK 31 SHEPARD S ADDITION 1983 688.01
2102 W 1/2 OF LOT 2 BLK 15 SHEPARD S ADDITION 1983 541.21
2103 LOT 10 BLK 4 SHEPARD S ADDITION 1983 345.50
2104 E 50 FT OF LOT 2 BLK 30 SHEPARD S ADDITION 1983 1156.31
2105 E 1/2 OF LOT 6 BLK 30 SHEPARD S ADDITION 1983 708.95
2106 W 1/2 OF LOT 2 BLK 23 SHEPARD S ADDITION 1983 988.56
2107 W 1/2 OF LOT 7 BLK 23 SHEPARD S ADDITION 1983 639.07
2108 N 84.5 FT OF LOT 1 BLK 23 ALSO E 1/2 OF LOT 2 BLK 23 SHEPARDS ADDITION 1983 1603.64
2109 S 70 FT OF W 56.7 FT OF LOT 5 BLK 14 SHEPARD S ADDITION 1983 594.97
2110 PART OF LOT 6 BLK 14 COM AT SE COR SD LOT TH N 99 FT W 13.8 FT S 29 FT W 15 FT S 70 FT E TO BEG SHEPARD S ADDITION 1983 708.95
2111 N 1/2 OF LOTS 1 & 2 BLK 14 SHEPARD S ADDITION 1983 587.17
2112 N 40 FT OF E 36 1/2 FT OF LOT 7 BLK 29 ALSO N 40 FT OF LOT 8 BLK 29 SHEPARDS ADDITION 1983 353.36
2113 W 33 FT OF N 92 FT OF LOT 1 BLK 24 SHEPARD S ADDITION 1983 679.93
2114 N 1/2 OF LOTS 11 & 12 BLK 6 SHEPARD S ADDITION 1983 708.95
2115 S 1/2 OF LOTS 11 & 12 BLK 6 SHEPARD S ADDITION 1983 876.71
2116 PART OF LOT 7 BLK 28 COM AT SE COR SD LOT 7 TH N TO NE COR SD LOT W 33 FT TH S LY TO A PT ON S LINE SD LOT WHICH IS 40.82 FT W OF BEG TH E TO BEG SHEPARD S ADDITION 1983 105.33
2117 N 42 FT OF LOT 5 BLK 25 & N 42 FT OF W 6 FT OF LOT 6 BLK 25 SHEPARD S ADDITION 1983 548.20
2118 S 66 FT OF E 63 FT OF LOT 8 BLK 25 SHEPARD S ADDITION 1983 601.32
2119 W 49.5 FT OF LOT 4 BLK 25 EX S 37 FT SHEPARD'S ADDITION 1983 855.74
2120 E 40 FT OF S 100 FT OF LOT 8 BLK 7 SHEPARD S ADDITION 1983 121.58
2121 LOT 10 BLK 7 SHEPARD S ADDITION 1983 799.83
2122 LOT 11 BLK 7 SHEPARD S ADDITION 1983 988.56
2123 E 44 FT OF N 100 FT OF LOT 1 BLK 26 SHEPARD S ADDITION 1983 680.99
2124 W 1/2 OF LOT 6 BLK 26 SHEPARD S ADDITION 1983 61.13
2125 LOT 2 BLK 11 SHEPARD S ADDITION 1983 555.20
2126 N 40 FT OF LOT 5 BLK 11 SHEPARD S ADDITION 1983 527.24
2127 LOT 1 LAVIN S SUBDIVISION 1983 163.80
2128 LOT 4 BLK 8 SHEPARD S ADDITION 1983 981.57
2129 LOT 9 BLK 8 SHEPARD S ADDITION 1983 344.04
2130 PART OF LOTS 11 & 12 BLK 8 COM 76.5 FT S OF NE COR SD LOT 12 TH N 76.5 FT TH W 100 FT TH S 69 FT TH E 34 FT TH S 11.25 FT TH ELY 66 FT TO BEG SHEPARD'S ADDITION 1983 1472.61
2131 LOT 40 LEYDEN PLAT 1983 1177.27
2132 LOT 29 LEYDEN PLAT 1983 66.04
2133 W 15 FT OF LOT 2 BLK 2 & E 23 FT OF LOT 3 BLK 2 LINCOLN PARK ADDITION 1983 443.36
2134 PART OF LOT 847 COM 30 FT N OF SE COR SD LOT TH S 30 FT W 102.71 FT N 25 FT TH E LY TO BEG PANFIL S ASSESSOR S PLAT NO 44 OF PART OF THE SW 1/4 OF THE SE 1/4 OF SECTION 26 T 7 N R 12 W 1983 499.27
2135 LOT 27 BLK 2 LINCOLN PARK ADDITION 1983 688.01
2136 LOT 8 BOUWMEESTER S SUBDIVISION 1983 352.51
2137 LOT 26 O KEEFE ADDITION 1983 583.17
2138 W 2 FT OF LOT 10 BLK 2, ALL OF LOT 11 BLK 2 & PART OF LOT 14 BLK 2 COM ON NE COR SD LOT TH W 6 FT S 36 FT W 44 FT S ON W LINE SD LOT 14, 79.85 FT S LY 109 FT TO N LINE BUTTERWORTH ST TH E LY TO SE COR SD LOT TH N TO BEG GUNNISON S SUBDIVISION OF PART OF SHEPARD S ADDITION 1983 989.52
2139 E 59 FT OF LOT 4 BLK 1 GUNNISON S SUBDIVISION OF PART OF SHEPARD S ADDITION 1983 241.51
2140 W 45 FT OF S 10 FT OF LOT 6 BLK 1 & W 45 FT OF LOT 7 BLK 1 GUNNISON S SUBDIVISION OF PART OF SHEPARD S ADD 1983 828.20
2141 LOT 856 PANFIL S ASSESSOR S PLAT NO 45 OF PART OF THE SE 1/4 OF THE SE 1/4 OF SECTION 26 T 7 N R 12 W 1983 694.97
2142 LOT 863 PANFIL S ASSESSOR S PLAT NO 45 OF PART OF THE SE 1/4 OF THE SE 1/4 OF SECTION 26 T7N R12W 1983 550.47
2143 LOT 867 PANFIL S ASSESSOR S PLAT NO 45 OF PART OF THE SE 1/4 OF THE SE 1/4 OF SECTION 26 T7N R12W 1983 177.20
2144 LOT 27 EXCEPT S 8 FT BUTTERWORTH AVE ADDITION 1983 576.15
2145 LOT 29 STEVENS & PIERCE S ADDITION 1983 876.71
2146 LOT 20 & THAT PART OF W 2 FT OF LOT B ADJ ON THE E STEVENS & PIERCE S ADDITION 1983 520.24
2147 LOT 18 & THAT PART OF W 2 FT OF LOT B ADJ ON THE E STEVENS & PIERCE S ADDITION 1982 518.12 1983 520.24 TOTAL 1038.36

CITY OF GRAND RAPIDS
TOWN 7 NORTH RANGE 12 WEST

2148 LOT 16 & THAT PART OF W 2 FT OF LOT B ADJ ON THE E STEVENS & PIERCE S ADDITION 1983 876.71
2149 LOT 9 & THAT PART OF E 2 FT OF LOT B ADJ ON THE W STEVENS & PIERCE S ADDITION 1983 398.04
2150 N 1/2 OF LOT 10 & THAT PART OF E 2 FT OF LOT B ADJ ON THE W STEVENS & PIERCE S ADDITION 1983 170.73
2151 S 1/2 OF LOT 10 & THAT PART OF E 2 FT OF LOT B ADJ ON THE W STEVENS & PIERCE S ADDITION 1983 280.45
2152 LOT 7 HOLLISTER & BOYS S ADDITION 1983 743.94
2153 LOT 10 HOLLISTER & BOYD S ADDITION 1983 266.10
2154 LOT 12 HOLLISTER & BOYD S ADDITON 1983 1016.51
2155 W 40 FT OF LOT 19 & S 30 FT OF W 40 FT OF LOT 18 HOLLISTER & BOYD S ADDITION 1983 303.58
2156 S 30 FT OF E 90 FT OF LOT 18 & E 90 FT OF LOT 19 HOLLISTER & BOYD S ADDITION 1983 1352.03
2157 LOT 49 GROSS POINT NO 1 1983 54.44
2158 LOT 48 GROSS POINT NO 1 1983 25.16
2159 LOT 10 LAKE MICHIGAN DRIVE ESTATES 1983 2036.99
2160 N 168 FT OF W 73 FT OF E 145 FT OF NW 1/4 SE 1/4 SEC 27 0.28 A. 1983 79.90
2161 N 168 FT OF E 72 FT OF NW 1/4 SE 1/4 ALSO N 168 FT OF W 35 FT OF NE 1/4 SE 1/4 SEC 27 0.41 A. 1983 806.82
2162 LOT 37 PIONEER PLAT 1983 1659.56
2163 LOTS 15 & 16 MAYNARD PLAT 1983 2076.45
2164 N 82 FT OF S 203 FT OF E 140.03 FT OF W 173.03 FT OF SW 1/4 NE 1/4 SEC 28 0.26 A. 1983 149.81
2165 LOT 167 COIT PARK ADDITION 1983 576.15
2166 LOT 109 COIT PARK ADDITION 1983 322.10
2167 LOT 127 COIT PARK ADDITION 1983 68.72
2168 LOT 136 COIT PARK ADDITION 1983 660.04
2169 LOT 137 COIT PARK ADDITION 1983 696.74
2170 LOT 86 COIT PARK ADDITION 1983 653.05
2171 N 34 FT OF LOT 8 & N 34 FT OF E 31.5 FT OF LOT 7 J K WORMNEST ADD 1983 34.74
2172 E 33 1/2 FT OF LOT 6 & W 9 1/2 FT OF LOT 7 J K WORMNEST ADDITION 1983 240.65
2173 E 31 1/2 FT OF S 90 FT OF LOT 7 & W 3 FT OF S 90 FT OF LOT 8 J K WORMNEST ADDITION 1983 2872.09
2174 PART OF SEC 36 T7N R12W COM AT A PT IN CL OF CHESTNUT ST WHICH IS 874.9 FT N OF E & W 1/4 LINE & 300 FT W OF W LINE GODFREY AVE TH S 270.1 FT TO NWLY LINE OF PENN CENTRAL RR RT OF WAY TH SWLY ALONG SD NWLY LINE 347 FT TH ON A CURVE TO THE LT WITH A 460 FT RADIUS A DISTANCE OF 277.3 FT TH N 22D 18M W 290 FT TH N 75D 58M E 245.9 FT TO BEG EX A STRIP 15 FT WIDE ADJ PENN CENTRAL RR RT OF WAY & EX ST 1981 1306.24 1982 1275.92 1983 932.63 TOTAL 3514.79
2175 LOT 10 BLK 5 GODFREY & WHITE S ADDITION 1983 31.35
2176 PART OF LOTS 8 & 9 BLK 5 COM AT NW COR SD LOT 9 TH S 57 1/2 FT E TO A PT 85 FT W OF OAKLAND AVE N LY TO N LINE OF LOT 9, 56 FT E OF BEG W TO BEG GODFREY & WHITE S ADDITION 1983 17.77
2177 PART OF LOTS 7 & 8 BLK 5 COM 27 FT N OF SW COR SD LOT 7 TH N 65.5 FT E TO A PT 85 FT W OF W LINE OAKLAND AVE S 63.5 FT E 2.5 FT S 2 FT TH W TO BEG GODFREY & WHITE S ADDITION 1983 93.88
2178 PART OF LOT 9 BLK 5 COM AT NE COR SD LOT 9 TH W 88.12 FT S LY TO A PT 32 FT S & 85 FT W OF NE COR SD LOT 9 E 85 FT N 32 FT TO BEG GODFREY & WHITE S ADDITION 1983 17.77
2179 S 7 FT OF E 85 FT OF LOT 8 BLK 5 & N 21 FT OF E 85 FT OF LOT 7 BLK 5 GODFREY & WHITE S ADDITION 1983 243.55
2180 S 1/2 OF LOT 6 BLK 5 EXCEPT W 40 FT GODFREY & WHITE S ADDITION 1983 142.12
2181 LOT 1 BLK 5 EXCEPT N 16 FT OF E 100 FT THEREOF GODFREY & WHITE S ADDITION 1983 331.54
2182 LOTS 4, 5, 6, 7, 8, 9, 10 & 11 BLK 2 FREEMAN GODFREY S ADDITION 1983 862.74
2183 LOT 28 BLK 2 FREEMAN GODFREY S ADDITION 1983 275.60
2184 LOT 6 BLK 3 FREEMAN GODFREY S ADDITION 1983 156.76
2185 E 1 FT OF LOT 8 BLK 3 & ALL OF LOT 9 BLK 3 FREEMAN GODFREY S ADDITION 1983 317.55
2186 LOT 13 BLK 1 FREEMAN GODFREY S ADDITION 1983 42.26
2187 LOT 7 BLK 1 FREEMAN GODFREY S ADDITION 1983 162.02
2188 LOT 6 BLK 1 FREEMAN GODFREY S ADDITION 1983 205.70
2189 LOT 4 BLK 1 FREEMAN GODFREY S ADDITION 1983 364.79
2190 LOT 7 BLK 3 GODFREY & WHITE S ADDITION 1983 143.95
2191 LOT 13 BLK 3 GODFREY & WHITE S ADDITION 1983 338.52
2192 LOT 1 BLK 3 GODFREY & WHITE S ADDITION 1983 43.22
2193 LOT 3 BLK 3 ALSO S 1/2 OF LOT 4 BLK 3 GODFREY & WHITE'S ADDITION 1983 254.64

Sale No. | Description or Parcel | Sec. or Blk. | Acres | Years for Which Delinquent | Totals of Taxes, Interest and Charges Due in Said Years Dollars Cents

CITY OF GRAND RAPIDS TOWN 7 NORTH RANGE 12 WEST

2194 LOT 8 BLK 2 GODFREY & WHITE S ADDITION 1983 270.68

2195 W 40 FT OF LOT 11 BLK 2 GODFREY & WHITE S ADDITION 1983 373.58

2196 LOT 5 BLK 2 EXCEPT E LY 48 FT OF N LY 18 FT THEREOF GODFREY & WHITE S ADDITION 1983 86.86

2197 LOT 4 BLK 2 GODFREY & WHITE S ADDITION 1983 390.43

2198 W LY 33 FT OF LOT 5 BLK 1 & W LY 33 FT OF N 8 FT OF LOT 4 BLK 1 GODFREY & WHITES ADDITION 1983 215.65

2199 LOT 2 BLK 1 GODFREY & WHITE S ADDITION 1983 142.81

2200 S LY 1/2 OF LOT 14 GODFREY S ADDITION 1983 79.90

2201 LOT 20 & VACATED PORTION OF CHURCH PLACE ADJ SD LOT ON THE EAST CARPENTER S SUBDIVISION 1983 118.96

2202 S 11 FT OF LOT 6 & N 1/2 OF LOT 7 CARPENTER S SUBDIVISION 1983 114.86

2203 LOTS 6, 7, 8, 9, 10, 11 & 12 BLK 1 TANNER S ADDITION ALSO LOTS 10 & 11 OF TAYLOR S ADDITION 1983 2316.56

2204 PART OF LOT 5 BLK 21 COM ON S LINE BREEN S COURT 86.68 FT W OF W LY LINE GRANDVILLE AVE TH W 56 FT S 40.9 FT E 56 FT TH N TO BEG GRANT S ADDITION 1983 197.77

2205 LOTS 6, 7, 8 & 9 BLK 17 GRANTS ADDITION 1983 3469.87

2206 PART OF LOT 6 BLK 21 COM AT NE COR OF S 48 FT OF N 100 FT OF SD LOT 6 BLK 21 TH W 75 FT TH S LY TO A PT 5 FT N OF S LINE OF S 48 FT OF N 100 FT OF LOT 6 BLK 21 SD ADD & 39 FT W OF W LY LINE GRANDVILLE AVE TH E 39 FT TO W LY LINE GRANDVILLE AVE TH N LY TO BEG GRANT S ADDITION 1983 62.42

2207 W 97 FT OF LOT 10 BLK 18 EXCEPT N 18 1/2 FT GRANT S ADDITION 1983 281.64

2208 W LY 32 1/2 FT OF LOT 2 BLK 18 EXCEPT S LY 8 FT GRANT S ADDITION 1983 100.85

2209 E LY 32 FT OF W LY 64 1/2 FT OF LOT 2 BLK 18 EXCEPT S LY 8 FT GRANT S ADDITION 1983 97.36

2210 PART OF LOTS 9 & 10 BLK 18 COM ON S LY LINE SD LOT 10 AT A PT 35.2 FT W LY FROM SE COR SD LOT 10 TH N LY PAR E LY LINES SD LOTS, 82.5 FT TH W LY PAR S LY LINE SD LOT 10, 29.8 FT TH S LY PAR E LY LINES SD LOTS, 35 FT TH W LY PAR S LY LINE SD LOT 10, 3 FT TH S LY TO A PT ON S LY LINE SD LOT 10 WHICH IS 32.8 FT W LY FROM BEG TH E LY TO BEG GRANT S ADDITION 1983 219.71

2211 W LY 33.3 FT OF LOT 11 BLK 18 GRANT S ADDITION 1983 6017.75

2212 S 16 1/2 FT OF LOT 8 BLK 19 & N 44 FT OF LOT 9 BLK 19 GRANT S ADDITION 1983 427.61

2213 W 1/2 OF LOT 6 BLK 19 ALSO LOT 7 BLK 19 ALSO N 16 1/2 FT OF LOT 8 BLK 19 GRANT S ADDITION 1983 267.21

2214 LOTS 245 & 246 COIT PARK ADDITION NO. 1 1983 272.29

2215 LOT 45 COIT PARK ADDITION 1983 557.35

2216 LOT 41 COIT PARK ADDITION 1983 522.44

2217 LOT 40 COIT PARK ADDITION 1983 578.34

2218 LOT 6 COIT PARK ADDITION 1983 576.15

2219 W 95 FT OF LOT 10 COIT PARK ADDITION 1983 629.68

2220 LOTS 2 & 3 COIT PARK ADDITION 1983 660.04

2221 S 20 FT OF LOT 14 ALSO N 20 FT OF LOT 15 ALSO W 1/2 OF THAT PART OF VAC PORTION OF ALLEY ADJ ON THE E COIT & RUMSEYS ADDITION 1983 506.24

2222 S 30 FT OF LOT 15 ALSO N 10 FT OF LOT 16 ALSO W 1/2 OF THAT PART OF VAC PORTION OF ALLEY ADJ ON THE E COIT & RUMSEYS ADDITION 1983 566.80

2223 N 36 FT OF LOT 43 RUMSEY FARM ADDITION 1983 41.02

2224 S LY 30 FT OF N LY 35 FT OF LOT 41 RUMSEY FARM ADDITION 1983 142.81

2225 N LY 15 FT OF LOT 40 & S LY 15 FT OF LOT 41 RUMSEY FARM ADDITION 1983 135.83

2226 PART OF LOT 8 COM AT NW COR SD LOT TH SW LY ON W LY LINE SD LOT 20.85 FT TH SE LY 61.35 FT TO A PT WHICH IS 21.22 FT SW LY FROM N LY LINE SD LOT WHEN MEASURED PAR WITH W LY LINE SD LOT TH SW LY 5.45 FT TO A PT WHICH IS 53.3 FT NW LY FROM E LY LINE SD LOT WHEN MEASURED PAR WITH S LY LINE SD LOT TH SE LY 53.3 FT TO E LY LINE SD LOT AT A PT WHICH IS 26.6 FT SW LY FROM NE COR SD LOT TH NE LY TO NE COR SD LOT TH NW LY TO BEG RUMSEY FARM ADDITION 1983 156.76

2227 PART OF LOT 10 COM AT SE COR SD LOT TH NE LY ON E LY LINE SD LOT TO A PT 12 FT SW LY FROM NE COR SD LOT TH NW LY PAR N LY LINE SD LOT, 54 FT TH SW LY 24.5 FT TO A PT 17 FT NE LY FROM S LY LINE SD LOT & 48 FT SE LY FROM W LY LINE SD LOT TH NW LY 48 FT TO W LY LINE SD LOT AT A PT 17 FT NE LY FROM SW COR SD LOT TH SW LY 17 FT TO SW COR SD LOT TH SE LY TO BEG RUMSEY FARM ADDITION 1983 422.39

2228 LOT 1 & W LY 90 FT OF LOT 2 RUMSEY THIRD FARM ADDITION 1983 464.32

2229 LOTS 31, 32 & 33 RUMSEY THIRD FARM ADDITION 1983 1198.23

2230 LOT 29 & 30 RUMSEY THIRD FARM ADDITION 1983 205.70

2231 LOT 28 RUMSEY THIRD FARM ADDITION 1983 541.21

2232 N LY 33 FT OF LOT 20 RUMSEY FARM ADDITION 1983 163.80

2233 N LY 33 FT OF S LY 34 FT OF LOT 23 RUMSEY FARM ADDITION 1983 310.55

CITY OF GRAND RAPIDS TOWN 7 NORTH RANGE 12 WEST

2234 LOT 19 EX ELY 37 FT ALSO NLY 24 FT OF LOT 18 RUMSEY FARM ADDITION 1983 170.79

2235 LOT 21 RUMSEY THIRD FARM ADDITION 1983 148.87

2236 LOT 18 & NLY 14 FT OF LOT 17 RUMSEY THIRD FARM ADDITION 1983 728.94

2237 LOT 16 & SLY 28 FT OF LOT 17 RUMSEY THIRD FARM ADDITION 1983 946.26

2238 LOT 12 RUMSEY S SECOND FARM ADDITION 1983 324.54

2239 LOT 42 & NLY 12 FT OF LOT 43 RUMSEY THIRD FARM ADDITION 1983 430.51

2240 S LY 20 FT OF LOT 44 & N LY 30 FT OF LOT 45 RUMSEY THIRD FARM ADD 1983 20.43

2241 LOT 53 RUMSEY THIRD FARM ADDITION 1983 52.93

2242 LOT 56 RUMSEY THIRD FARM ADDITION 1983 42.87

2243 W 120 FT OF LOT 7 & VACATED COIT ST ADJOINING SAME ON THE W BEKIUS ADDITION ALSO THAT PART OF LOT 119 COIT & RUMSEY S ADD LYING BETWEEN N LINE OF TEN HAAF CT & THE N LY LINE OF SD LOT 7 BEKIUS ADD PRODUCED W LY TO E LY LINE OF UNDERHILL AVE 1983 401.41

2244 LOT 35 RUMSEY FARM ADDITION 1983 79.90

2245 LOT 6 GILNERS ADDITION 1983 102.62

2246 N LY 28 FT OF LOT 1 & ALL OF LOTS 2, 3, 4 & 5 RUMSEY S SECOND FARM ADD 1983 4902.75

2247 PART OF LOT 1 RUMSEY S SECOND FARM ADDITION & PART OF LOT 1 BLK 6 CAULFIELD S SUB OF CAULFIELD S SECOND ADD COM ON E LY LINE GRANDVILLE AVE 28 FT S LY FROM N LY LINE SD LOT 1 RUMSEY S SECOND FARM ADD TH E LY 125 FT S LY 42 FT W LY 125 FT N LY 42 FT TO BEG 1983 118.34

2248 LOTS 17, 18 & 19 RUMSEY S SECOND FARM ADDITION & N 36.87 FT OF LOT 4 BLK 6 CAULFIELD S SUB OF CAULFIELD S SECOND ADD EXCEPT S 13.06 FT OF SD LOT 19 1983 254.64

2249 LOT 5 BLK 6 CAULFIELD S SUBDIVISION OF CAULFIELD S SECOND ADDITION 1983 275.60

2250 LOT 23 RUMSEY S SECOND FARM ADDITION 1983 380.45

2251 N LY 40 FT OF S LY 80 FT OF LOTS 9, 10 & 11 BLK 1 CAULFIELD S SUBDIVISION OF CAULFIELD S SECOND ADDITION 1983 275.60

2252 PART OF LOT 1 BLK 1 COM AT SE COR SD LOT TH W LY TO SW COR THEREOF TH N LY 24 FT E LY TO PT ON E LINE SD LOT 35 FT N OF PT OF BEG S LY TO BEG CAULFIELD S SUBDIVISION OF CAULFIELD S SECOND ADDITION 1983 134.03

2253 LOT 3 BLK 1 CAULFIELD S SUBDIVISION OF CAULFIELD S SECOND ADDITION 1983 401.41

2254 LOT 5 BLK 1 CAULFIELD S SUBDIVISION OF CAULFIELD S SECOND ADDITION 1983 601.35

2255 SLY 30 FT OF LOT 33, ALL OF LOTS 34 & 35 & NLY 30 FT OF LOT 36 COIT & RUMSEYS ADDITION 1983 2368.92

2256 W LY 36 FT OF LOTS 61 & 62 COIT & RUMSEY S ADDITION 1983 179.96

2257 S LY 10 FT OF LOT 120 & N LY 30 FT OF LOT 121 COIT & RUMSEY S ADDITION 1983 226.67

2258 S LY 30 FT OF LOT 122 & N LY 10 FT OF LOT 123 COIT & RUMSEY S ADDITION 1983 321.76

2259 THAT PART OF LOT 132 LYING N OF A LINE DRAWN FROM NW LY TO SE LY COR OF SD LOT 132 COIT & RUMSEY S ADDITION 1983 14.39

2260 E LY 37 1/2 FT OF W LY 75 FT OF THAT PART OF LOTS 132 & 133 LYING S OF A LINE DRAWN FROM NW LY TO SE LY COR SD LOT 132 COIT & RUMSEY S ADDITION 1983 131.87

2261 E LY 45 FT OF W LY 120 FT OF THAT PART OF LOTS 132 & 133 LYING S OF LINE DRAWN FROM NW LY TO SE LY COR SD LOT 132 COIT & RUMSEY S ADDITION 1983 162.61

2262 S 20 FT OF LOT 125 EX W 80 FT ALSO N 20 FT OF LOT 126 EX W 80 FT COIT & RUMSEYS ADDITION 1983 21.18

2263 W LY 45 FT OF E LY 129 FT OF LOT 134 COIT & RUMSEY S ADDITION 1983 184.75

2264 PART OF LOT 135 COM AT SE COR THEREOF TH W LY AT RT ANGLES TO W LY LINE GRANDVILLE AVE 106 FT TH N LY PAR GRANDVILLE AVE 30 FT TH E LY PAR 1ST COURSE 64 FT S LY PAR E AVE 2 FT TH E PAR 1ST COURSE 42 FT TO W LINE E AVE TH S LY TO BEG COIT & RUMSEY S ADDITION 1983 20.20

2265 PART OF LOTS 135 & 136 COM AT NE COR LOT 136 TH W LY AT RT ANGLES TO W LY LINE GRANDVILLE AVE 106 FT TH S LY PAR W LY LINE GRANDVILLE AVE 40 FT TH E LY PAR 1ST COURSE 106 FT TH N LY 40 FT TO BEG COIT & RUMSEY S ADDITION 1983 177.76

2266 W LY 36 FT OF LOT 145 COIT & RUMSEY S ADDITION 1983 143.51

2267 N LY 10 FT OF LOT 141 & S LY 30 FT OF LOT 142 COIT & RUMSEY S ADDITION 1983 191.74

2268 LOT 141 EXCEPT N LY 10 FT COIT & RUMSEY S ADDITION 1983 268.61

2269 PART OF LOT 13 BLK 1 COM ON S LINE TEN HAAF CT ON W LY LINE SD LOT TH S LY TO NW COR LOT 11 BLK 1 SD ADD E LY ALONG N LINE SD LOT 11, 40 FT N LY ALONG E LY LINE SD LOT 11 PRODUCED N LY TO S LINE TEN HAAF CT W LY ALONG S LINE TEN HAAF CT TO BEG TEN HAAF S ADDITION 1983 53.02

2270 LOT 11 BLK 1 TEN HAAF S ADDITION 1983 14.39

2271 PART OF LOT 12 BLK 2 COM ON N LINE SD LOT, 34 FT W LY FROM NE COR THEREOF TH S LY PAR GRANDVILLE AVE 90 FT W LY 34 FT N LY 90 FT E LY 34 FT TO BEG TEN HAAF S ADDITION 1983 181.68

2272 LOT 15 BLK 2 TEN HAAF S ADDITION 1983 345.50

2273 LOT 18 BLK 2 TEN HAAF S ADDITION 1983 387.46

2274 LOT 16 BLK 5 CAULFIELD S SUBDIVISION OF CAULFIELD S SECOND ADDITION 1983 334.27

2275 LOT 17 BLK 5 CAULFIELD S SUBDIVISION OF CAULFIELD S SECOND ADDITION 1983 302.49

2276 S LY 39 FT OF LOT 6 BLK 2 CAULFIELD S SUBDIVISION OF CAULFIELD S SECOND ADDITION 1983 373.46

2277 LOTS 24 & 25 BLK 4 CAULFIELD S SUBDIVISION OF CAULFIELD S SECOND ADDITION 1983 66.83

2278 LOT 21 BLK 4 CAULFIELD S SUBDIVISION OF CAULFIELD S SECOND ADDITION 1983 485.28

2279 LOT 19 BLK 4 CAULFIELD S SUBDIVISION OF CAULFIELD S SECOND ADDITION 1983 51.67

2280 LOT 9 BLK 4 CAULFIELD S SUBDIVISION OF CAULFIELD S SECOND ADDITION 1983 331.54

2281 E 5 2/3 FT OF LOT 12 BLK 4 & W 28 1/3 FT OF LOT 11 BLK 4 CAULFIELD S SUBDIVISION OF CAULFIELD S SECOND ADDITION 1983 39.20

2282 LOT 16 BLK 3 CAULFIELD S SUBDIVISION OF CAULFIELD S SECOND ADDITION 1983 464.32

2283 LOT 4 CAULFIELD S SUBDIVISION OF PARTS OF BLKS 7 & 8 CAULFIELD S SUBD N OF CAULFIELD S SECOND ADD 1983 289.58

2284 LOT 5 CAULFIELD S SUBDIVISION OF PARTS OF BLKS 7 & 8 CAULFIELD S SUBD N OF CAULFIELD S SECOND ADDITION 1983 331.54

2285 LOT 18 CAULFIELD S SUBDIVISION OF PARTS OF BLKS 7 & 8 CAULFIELD S SUBD N OF CAULFIELD S SECOND ADD 1983 401.41

2286 LOT 23 CAULFIELD S SUBDIVISION OF PARTS OF BLKS 7 & 8 CAULFIELD S SUBD N OF CAULFIELD S SECOND ADDITION 1983 111.30

2287 LOT 27 CAULFIELD S SUBDIVISION OF PARTS OF BLKS 7 & 8 CAULFIELD S SUBD N OF CAULFIELD S SECOND ADD 1983 485.28

2288 LOT 601 DORAN S ASSESSOR S PLAT NO 18 OF PART OF BLK 8 OF CAULFIELD S SUBDIVISION OF CAULFIELD S SECOND ADDITION 1983 443.36

2289 S 40 FT OF LOTS 34, 35 & 36 ALSO W 1/2 OF VACATED ALLEY ADJ S 40 FT OF LOT 36 ON THE E RUMSEY THIRD FARM ADDITION 1983 569.18

2290 LOT 20 NAGELE S SECOND ADDITION 1983 345.50

2291 W 50 FT OF LOT 19 NAGELE S ADDITION 1983 219.71

2292 E 38 FT OF LOT 21 NAGELE S ADDITION 1983 275.60

2293 LOT 18 NAGELES ADDITION 1983 191.74

2294 LOT 24 NAEGLE S FOURTH ADDITION 1983 423.29

2295 LOT 19 NAEGLE S FOURTH ADDITION 1983 359.49

2296 LOT 18 NAEGLE S FOURTH ADDITION 1983 24.58

2297 E 28 FT OF LOT 15 NAEGLE S FOURTH ADDITION 1983 296.56

2298 LOT 14 NAEGLE S FOURTH ADDITION 1983 310.55

2299 LOT 28 NAEGLE S FOURTH ADDITION 1983 254.64

2300 W 38 FT OF S 124 FT OF LOT 25 BLK 2 CANTON SMITH S ADDITION 1983 254.64

2301 N 40 FT OF E 124 FT OF LOT 1 BLK 2 CANTON SMITH S ADDITION 1983 338.52

2302 E 40 FT OF W 48 FT OF LOTS 27 & 28 BLK 2 CANTON SMITH S ADDITION 1983 107.86

2303 E 60 FT OF LOT 14 BLK 1 CANTON SMITH S ADDITION 1983 176.42

2304 W 45 FT OF LOTS 16 & 17 BLK 1 CANTON SMITH S ADDITION 1983 125.68

2305 LOT 9 BLK 1 CANTON SMITH S ADDITION 1983 178.60

2306 LOT 5 BLK 1 CANTON SMITH S ADDITION 1983 1683.91

2307 LOT 24 BLK 3 CANTON SMITH S ADDITION 1983 14.60

2308 LOT 3 BLK 3 CANTON SMITH S ADDITION 1983 387.68

2309 W 116 FT OF LOT 15 BLK 4 CANTON SMITH S ADDITION 1983 184.75

2310 LOT 4 BLK 4 CANTON SMITH S ADDITION 1983 107.86

2311 LOT 19 BLK 4 & E 9 FT OF LOT 18 BLK 4 CANTON SMITH S ADDITION 1983 92.65

2312 LOT 21 BLK 4 CANTON SMITH S ADDITION 1983 86.86

2313 E 75 FT OF LOTS 1 & 2 BLK 4 CANTON SMITH S ADDITION 1983 644.44

2314 LOT 3 BLK 4 CANTON SMITH S ADDITION 1983 426.55

2315 LOT 22 BLK 4 EXC S 2 FT FOR HWY PURPOSES CANTON SMITHS ADDITION 1983 83.40

2316 LOT 25 BLK 4 EXC S 2 FT FOR HWY PURPOSES CANTON SMITHS ADDITION 1983 268.61

2317 LOT 7 BLK 4 CANTON SMITHS ADDITION 1983 275.60

2318 LOT 6 BLK 4 CANTON SMITHS ADDITION 1983 24.58

CITY OF GRAND RAPIDS TOWN 7 NORTH RANGE 11 WEST

2319 PART OF W 35 ACRES OF N 1/2 OF NE 1/4 COM AT SW COR OF SD N 1/2 OF NE 1/4 TH E 275.41 FT TO PLACE OF BEG TH E ALONG 1/8 LINE 90 FT TH N AT RT ANGLES TO SD 1/8 LINE 182.87 FT TO CL OF ELMDALE ST TH W ALONG SD CL 90 FT TH S 182.87 FT TO BEG EX N 33 FT THEREOF FOR HWY SEC 5 T7N R11W .38 A 1983 54.56

2320 LOT 36 ELMDALE GARDENS NO.2 1983 28.16

2321 LOT 39 ELMDALE GARDENS NO.2 1983 212.70

2322 LOT 123 ALSO THAT PT OF LOT 122 LYING NELY OF A LINE COM 9 FT SWLY ALONG SELY LINE OF LOT 122 FROM MOST ELY COR THEREOF & EXT NWLY TO A PT ON W LINE OF LOT 122 WHICH IS 11.94 FT S OF NW COR OF LOT 122 ALSO THAT PART OF LOT 124 LYING S OF FOL DESC LINE - COM 20.5 FT NELY ALONG SELY LINE OF LOT 124 FROM MOST SLY COR THEREOF & EXT NWLY TO A PT ON W LINE OF SD LOT BEING 17 FT FT N OF SW COR OF LOT 124 KENSBORO 1983 290.51

2323 LOT 171 KENSBORO 1983 219.13

2324 LOTS 250 & 251 KENSBORO 1983 160.28

2325 LOT 24 BREEZE-WAY HEIGHTS 1983 1184.37

2326 LOTS 8 & 9 EX E 60 FT OF SD LOT 8 ALSO THAT PART OF LOTS 10 & 11 LYING SWLY OF SWLY RT-OF-WAY LINE OF HWY I-96 SOFT WATER LAKE PLAT 1983 116.00

2327 E1/2 EX W 4 FT THEREOF OF FOL DESC - S 55 FT OF THAT PART OF LOT 3 LYING W OF A LINE WHICH IS PAR WITH & 25 FT W OF E LINE OF SD LOT ALSO N 10 FT OF E 180.75 FT OF LOT 4 EX E 25 FT EDNA L BRIGGS SECOND ADD /USED AS ONE PARCEL/ 1983 1338.03

2328 E 180.75 FT OF LOT 4 EX N 110 FT ALSO EX E 25 FT EDNA L BRIGGS SECOND ADDITION 1983 1505.78

2329 PART NE1/4 COM ON N SEC LINE 338.6 FT W OF CL OF COIT AVE TH W ALONG N SEC LINE 127.4 FT TH S PERP TO N SEC LINE 242.17 FT TH E PAR WITH N SEC LINE 127.4 FT TH N PERP TO N SEC LINE 242.17 FT TO BEG SEC 6 T7N R11W 0.71 A 1983 1366.00

2330 N 75 FT OF E 300 FT OF LOT 3 EX ELY 7 FT THEREOF FOR HWY RIVERVIEW PLAT 1983 1463.83

2331 LOT 9 KATE BREAS SUB 1983 601.32

2332 LOT 1 & N 1/2 LOT 2 KATE BREAS SUB 1983 1540.73

2333 S1/2 OF LOT 19 EDNA L BRIGGS SECOND ADD 1983 701.99

2334 COM AT A PT 169.4 FT NLY OF CL GRAND RIVER ST ON W LINE OF HOME AVE TH NLY 53.3 FT ON W LINE HOME AVE TH W TO A PT 801 FT W OF CL COIT ROAD TH SLY PARL TO SD CL 53.3 FT TH E TO BEG SEC 6 T7N R11W .17 A 1983 132.31

2335 COM 109.4 FT N OF CL OF GRAND RIVER ST ON W LINE OF HOME AVE TH W PAR TO SD CL 49 FT TH NLY PAR TO HOME AVE 61.2 FT TH E 49 FT TO W LINE OF HOME AVE TH SLY 60 FT TO BEG SEC 6 T7N R11W 0.06 A 1983 1023.51

2336 LOT 17 EX A STRIP FOR HWY OFF W END BEING 18.9 FT WIDE ON N END AND 6.9 FT WIDE ON S END ALSO EX E 275 FT BRIGGS NORTH PARK PLAT 1983 89.04

2337 S 1/2 LOT 16 EX WLY 7 FT BRIGGS NORTH PARK PLAT 1983 697.87

2338 LOT 37 NORTH PARK PLACE ADD 1983 1240.18

2339 LOTS 25 & 26 NORTH PARK PLACE ADD 1983 1338.03

2340 LOT 9 NORTH PARK PLACE ADD 1983 1198.23

2341 LOTS 102 & 103 NORTH PARK PLACE ADD NO. 2 1983 1526.75

2342 PART LOT 7 COM ON N LINE OF HUBBARD ST 850 FT E OF WLY LINE OF LOT 7 TH E 60 FT TH N TO N LOT LINE TH W 60 FT TH S TO BEG BRIGGS NORTH PARK PLAT 1983 1659.56

2343 PT LOT 3 COM 378.9 FT E OF SW COR SD LOT TH E 60 FT N TO S LINE OF N PARK ST W 60 FT S TO BEG BRIGGS NORTH PARK PLAT 1983 1366.00

2344 E1/2 OF N1/2 OF LOT 39 BENJAMIN F BARENDSEN ADD 1983 21.18

2345 W1/2 OF LOTS 38 & 39 BENJAMIN F BARENDSEN ADD 1983 415.39

2346 LOT 34 EX E 10 FT BENJAMIN F. BARENDSEN ADD. 1983 799.83

2347 COM 99 FT E OF SW COR LOT NO 51 B F BARENDSEN S ADD TH S 107 FT TH E 39.33 FT TH N 107 FT TH W 39.33 FT TO BEG SEC 6 T7N R11W 0.09 A 1983 970.75

2348 PART SE 1/4 COM 224.9 FT E ALONG S SEC LINE FROM S 1/4 COR TH N PAR WITH N&S 1/4 LINE 717.3 FT TO A PT 107.92 FT S FROM S LINE OF B F BARENDSENS ADD TH E PAR WITH S LINE SD ADD 344.73 FT TO A PT WHICH IS 201.54 FT /MEAS PERP TO/ FROM W LINE OF COIT AVE TH SWLY PAR WITH SD W LINE 114.7 FT TH ELY PERP TO SD W LINE 43.54 FT TH SWLY PAR WITH SD W LINE 160 FT TH ELY PERP TO SD W LINE 15 FT TH SWLY PAR WITH SD W LINE 462.8 FT TO S SEC LINE TH W TO BEG EX S 50 FT FOR ST R/W SEC 6 4.77 A. 1983 1233.19

2349 LOTS 93 & 94 NORTHWOOD HOMESITES 1983 1421.54

2350 LOT 46 BYERS & MCPHERSON S ADD 1983 1118.30

2351 W 1/2 W 1/4 E 1/2 SE 1/4 SE 1/4 EX S 215 FT & EX N 180 FT ALSO E 1/2 W 1/4 E 1/2 SE 1/4 SE 1/4 EX S 1 A. & EX N 180 FT SEC 6 2.91 A. 1983 146.72

2352 LOT 64 RIVERSIDE TERRACE NO 1 1983 2470.36

2353 LOT 264 & AN UNDIVIDED 1/17 INT IN PARK LOT OF SD ADD RIVERSIDE GARDENS ADDITION NO 6 1983 18.62

2354 LOTS 6 & 7 BLK 9 EXCEPT W LY 7 FT OF SD LOTS & EXCEPT N 17 FT OF SD LOT 6 RIVERSIDE GARDENS ADDITION NO 1 1983 327.14

CITY OF GRAND RAPIDS TOWN 7 NORTH RANGE 11 WEST

2355 S 133 FT OF LOT 3 BLK 9 RIVERSIDE GARDENS ADDITION NO 1 1983 2006.51

2356 LOT 604 RIVERSIDE GARDENS ADDITION NO 19 1983 201.31

2357 LOT 94 RIVERSIDE PARK PLAT 1983 1582.68

2358 LOT 6 BLK 12 ROBINSON LACEY & BOWNE S RIVERSIDE ADDITION 1983 1037.48

2359 PART OF NE 1/4 OF SW 1/4 OF SEC 7 T 7 N R 11 W COM 99 FT N & 33 FT E OF SW COR OF NE 1/4 OF SW 1/4 OF SD SEC TH N 66 FT E 132 FT S 66 FT TH W 132 FT TO BEG 1983 2211.76

2360 PART OF NE 1/4 OF SW 1/4 OF SEC 7 T 7 N R 11 W COM 33 FT N & 33 FT E OF SW COR OF NE 1/4 OF SW 1/4 OF SD SEC TH N 66 FT E 132 FT S 66 FT TH W 132 FT TO BEG 1983 212.70

2361 LOT 124 FAIRMOUNT PARK & E 1/2 OF VACATED ALLEY ADJ SD LOT ON THE W 1983 1254.14

2362 LOT 158 & W 1/2 OF VACATED ALLEY ADJ SD LOT ON THE E FAIRMOUNT PARK 1983 1652.56

2363 LOT 168 & E 1/2 OF VACATED ALLEY ADJ SD LOT ON THE W FAIRMOUNT PARK 1983 1462.65

2364 LOT 231 RIVERSIDE GARDENS ADDITION NO 6 1983 1057.10

2365 N 141.34 FT OF LOT 93 THE HEIGHTS 1983 1103.63

2366 PART OF LOT 214 COM AT SW COR SD LOT TH N 47.5 FT E 100 FT S TO N LINE GRACELAND ST TH SW LY TO BEG FAIRMOUNT PARK 1983 967.59

2367 LOT 311 FAIRMOUNT PARK EDGEWOOD ADDITION 1983 1170.28

2368 LOT 313 FAIRMOUNT PARK EDGEWOOD ADDITION 1983 961.02

2369 LOT 324 FAIRMOUNT PARK EDGEWOOD ADDITION 1983 1208.77

2370 LOT 57 KELSEY ESTATES 1983 1547.71

2371 LOT 16 BRUNSINK ADDITION 1983 216.04

2372 LOT 140 PASADENA PARK 1983 1247.16

2373 LOT 318 PASADENA PARK 1981 760.16 1982 1318.78 1983 1268.14 TOTAL 3347.08

2374 LOT 423 PASADENA PARK 1983 625.07

2375 LOT 40 EDGEHILL PLAT NO. 2 1983 1635.95

2376 S 100 FT OF N 381.5 FT OF W 150 FT OF E 564 FT OF N 1/2 OF NE 1/4 OF SEC 8 T7N R11W ALSO W 30 FT OF E 594 FT OF N 381.5 FT OF N 1/2 OF NE 1/4 OF SEC 8 .50 A 1983 646.05

2377 LOTS 5 & 6 VIS PLAT 1983 1079.22

2378 LOT 42 VIS PLAT 1983 1058.44

2379 LOT 37 VIS PLAT 1983 867.30

2380 LOT 7 ALBERT REALTORS HOLLYWOOD STREET PLAT 1983 841.76

2381 LOT 58 STEINMANN S ASSESSOR S PLAT NO 3 OF LOTS 1 TO 9 & 14 TO 18 ALL INCL OF JOLDERSMA & VAN ZOEREN ADDITION 1983 560.04

2382 LOT 73 STEINMANN S ASSESSOR S PLAT NO 3 OF LOTS 1 TO 9 & 14 TO 18 ALL INCL OF JOLDERSMA & VAN ZOEREN ADDITION 1980 440.45 1981 1626.72 1982 1530.73 1983 1470.85 TOTAL 5068.75

2383 LOT 81 STEINMANN S ASSESSOR S PLAT NO 3 OF LOTS 1 TO 9 & 14 TO 18 ALL INCL OF JOLDERSMA & VAN ZOEREN ADDITION 1983 376.38

2384 LOT 76 STEINMANN S ASSESSOR S PLAT NO 3 OF LOTS 1 TO 9 & 14 TO 18 ALL INCL OF JOLDERSMA & VAN ZOEREN ADDITION 1983 1442.88

2385 LOT 112 STEINMANN S ASSESSOR S PLAT NO 3 OF LOTS 1 TO 9 & 14 TO 18 ALL INCL OF JOLDERSMA & VAN ZOEREN ADDITION 1983 1296.09

2386 N 200 FT OF E 94 FT OF W 919 FT OF SE 1/4 SEC 8 1983 519.01

2387 LOT 12 MATZAT PLAT 1983 684.36

2388 LOT 25 ECKLUND PLAT 1983 734.84

2389 W 107.2 FT OF E 214.5 FT OF W1/2 SE1/4 NW1/4 SEC 9 T7N R11W 3.25 A 1983 849.46

2390 E 85 FT OF W 495 FT OF S 264 FT OF SE 1/4 SEC 9 0.52 A. 1983 2107.86

2391 E 356.80 FT OF NW 1/4 NW 1/4 EX COM AT NW COR THEREOF TH 90D 00M E ALONG N SEC LINE 290.0 FT TO A PT 66.80 FT W FROM W 1/8 LINE TH S 0D 15M E 707.27 FT PAR WITH W 1/8 LINE TH N 63D 15M W 325.47 FT TO W LINE OF E 356.80 FT OF NW 1/4 NW 1/4 TH N 0D 15M W 527.78 FT TO BEG SEC 16 3.34 A. 1983 583.17

2392 LOT 143 KENT HILLS NO. 1 1983 1757.42

2393 LOT 151 KENT HILLS NO. 1 1983 2847.80

2394 PART OF NW 1/4 OF SEC 17 T7N R11W COM AT SE COR KNAPP ST & DIAMOND AVE TH E ALONG S LINE OF KNAPP ST TO A PT 8 RDS E OF N & S 1/8 LINE RUNNING THRU SD NW 1/4 TH S PAR WITH SD N & S 1/8 LINE 130 FT TH W TO E LINE OF DIAMOND AVE TH N ALONG E LINE OF DIAMOND AVE 130 FT TO BEG 1983 1345.00

2395 PART NW 1/4 COM ON S LINE OF KNAPP ST /66 FT WIDE/ 215 FT W FROM CL OF FULLER AVE TH W ALONG S LINE OF KNAPP ST 308 FT TH S 372 FT TH E 364 FT TH S 165 FT TO NW COR OF ALBERT REALTORS FULLER AVE ADDITION TH E ALONG N LINE OF SD ADD TO W LINE OF FULLER AVE /100 FT WIDE / TH N ALONG W LINE OF SD AVE 373 FT TH W PAR WITH N SEC LINE 165 FT TH N 164 FT TO BEG SEC 17 3.83 A. 1983 1191.28

2396 LOT 13 ALBERT REALTORS FULLER AVE. ADDITION 1983 25.54

2397 LOT 100 KENT COUNTRY CLUB EX THAT PART THEREOF LYING NLY OF A LINE COM AT SW COR OF LOT 155 KENT HILLS NO 1 RUNNING TH WLY TO INTERSECTION OF NLY LINE OF SD LOT 100 & WLY LINE OF LOT 156 KENT HILLS NO 1 1983 291.18

2398 W 1/2 NW 1/4 NE 1/4 EX N 734 FT OF W 297 FT SEC 17 15.00 A. 1983 4203.78

2399 N 54 FT OF LOT 18 & S 19 FT OF LOT 19 AUBURN HILLS NO 1 1983 207.35

2400 LOT 18 ALBERT-REALTORS SWEET ST. PLAT 1983 2043.98

2401 S 1/2 OF LOT 4 CRESCENT HEIGHTS 1983 1135.32

2402 W 128 FT OF N 1/2 OF LOT 56 CRESCENT HEIGHTS 1983 715.76

2403 N 50 FT OF S 55 FT OF E 150 FT OF LOT 57 CRESCENT HEIGHTS 1983 1512.77

2404 N 55 FT OF S 60 FT OF LOTS 59 & 60 EASTWOOD GARDENS 1983 1324.05

2405 LOT 16 KARMIC PLAT 1983 1198.23

2406 LOT 474 EXCEPT S 150 FT THEREOF STEINMANN S ASSESSOR S PLAT NO 18 1983 1121.36

2407 LOT 497 STEINMANN S ASSESSOR S PLAT NO 18 1983 995.53

2408 LOT 28 CRESCENT HEIGHTS 1983 848.75

2409 S 40 FT OF E 1/2 OF LOT 42 CRESCENT HEIGHTS 1983 125.34

2410 LOT 513 STEINMANN S ASSESSOR S PLAT NO 19 1983 1218.06

2411 W 115 FT OF LOT 10 & W 115 FT OF S 21 1/2 FT OF LOT 11 LANGERAK & VAN DONGEN ADDITION 1983 1170.28

2412 LOT 13 ALSO LOT 14 EX S 32 FT BLK 15 LANE & WALSH S EAST LEONARD HEIGHTS SUB 1983 1904.19

2413 LOT 14 BLK 7 LANE & WALSH S EAST LEONARD HEIGHTS SUB 1983 1477.81

2414 LOT 17 & S1/2 LOT 16 BLK 7 LANE & WALSH S EAST LEONARD HEIGHTS SUB 1982 1836.88 1983 1503.52 TOTAL 3340.40

2415 LOT 15 BLK 4 LANE & WALSH S EAST LEONARD HEIGHTS SUB 1983 129.33

2416 LOT 18 BLK 1 LANE & WALSH S EAST LEONARD HEIGHTS SUB 1982 740.37 1983 1142.33 TOTAL 1882.70

2417 LOT 23 BLK 1 LANE & WALSH S EAST LEONARD HEIGHTS SUB 1983 288.89

2418 LOT 56 COMSTOCK HEIRS SUBDIVISION OF BLKS 6, 7, 8, 9, 10 & 11 OF COMSTOCK PLAT EXCEPT LOTS 9 & 10 BLK 6 LOT 13 BLK 9 & RIGHT OF WAY OF GRAND RAPIDS STREET RY CO 1983 113.53

2419 LOT 108 COMSTOCK HEIRS SUBDIVISION OF BLKS 6, 7, 8, 9, 10 & 11 OF COMSTOCK PLAT EXCEPT LOTS 9 & 10 BLK 6 LOT 13 BLK 9 & RIGHT OF WAY OF GRAND RAPIDS STREET RY CO 1983 1449.85

2420 LOT 188 COMSTOCK HEIRS SUBDIVISION OF BLKS 6, 7, 8, 9, 10 & 11 OF COMSTOCK PLAT EXCEPT LOTS 9 & 10 BLK 6 LOT 13 BLK 9 & RIGHT OF WAY OF GRAND RAPIDS STREET RY CO 1983 1240.18

2421 E 22 FT OF LOT 12 BLK 5 & W 22 FT OF LOT 13 BLK 5 EXCEPT S 8 FT FOR ALLEY COMSTOCK S PLAT 1983 157.47

2422 LOT 2 BLK 5 EXCEPT N 8 FT FOR ALLEY COMSTOCK S PLAT 1983 806.82

2423 E 28 FT OF LOT 55 & W 12 FT OF LOT 56 E L BRIGGS ADDITION 1983 604.14

2424 W 22 FT OF LOT 33 & E 22 FT OF LOT 34 E L BRIGGS ADDITION 1983 90.81

2425 E 44 FT OF LOT 33 E L BRIGGS ADDITION 1983 589.36

2426 LOT 142 STEINMANN S ASSESSOR S PLAT NO 4 1983 1170.28

2427 PART OF LOT 23 COM AT NW COR SD LOT TH S 52.8 FT E 14 FT S 52.8 FT E 32 FT N 105.6 FT TH W 46 FT TO BEG E L BRIGGS ADDITION 1983 18.96

2428 E 20 FT OF LOT 23 & W 26 FT OF LOT 24 E L BRIGGS ADDITION 1983 979.54

2429 LOT 25 E L BRIGGS ADDITION 1983 1121.36

2430 W 27.5 FT OF LOT 10 & E 13 FT OF LOT 11 E L BRIGGS ADDITION 1983 804.78

2431 N 1/2 OF LOT 1 BLK 13 COMSTOCK S PLAT 1983 921.52

2432 S 1/2 OF LOT 1 BLK 13 COMSTOCK S PLAT 1983 897.67

2433 E 46 FT OF LOT 17 BLK 4 & W 16.5 FT OF LOT 18 BLK 4 COMSTOCK S PLAT 1983 1065.42

2434 E 33 FT OF LOT 6 BLK 4 COMSTOCK S PLAT 1983 799.83

2435 W 1/2 OF LOT 18 BLK 14 COMSTOCK S PLAT 1983 911.66

2436 E 35 FT OF LOT 4 BLK 14 COMSTOCK S PLAT 1983 729.94

2437 LOT 4 BLK 15 COMSTOCK S PLAT 1983 799.34

2438 LOT 12 BLK 2 COMSTOCK S PLAT 1983 1093.39

2439 W 44 FT OF LOT 2 BLK 2 COMSTOCK S PLAT 1983 883.71

2440 E 12 FT OF N 88 FT OF LOT 20 & W 26 FT OF N 88 FT OF LOT 21 BLK 16 COMSTOCK S PLAT 1983 960.59

2441 E 33 FT OF LOT 3 BLK 16 COMSTOCK S PLAT 1983 331.14

2442 LOT 2 BLK 16 COMSTOCK S PLAT 1983 688.01

2443 N 1/2 OF LOT 11 BLK 1 COMSTOCK S PLAT 1983 15.82

Sale No. | Description or Parcel | Sec. or Blk. | Acres | Years for Which Delinquent | Totals of Taxes, Interest and Charges Due in Said Years Dollars Cents

CITY OF GRAND RAPIDS TOWN 7 NORTH RANGE 11 WEST

2444 N 10 FT OF LOT 10 BLK 1 & S 1/2 OF LOT 11 BLK 1 COMSTOCK S PLAT 1983 995.53

2445 W 40 FT OF N 1/2 OF LOT 19 BLK 1 COMSTOCK S PLAT 1983 499.27

2446 LOT 5 BLK 1 COMSTOCK S PLAT 1983 1261.14

2447 N 54 FT OF LOT 2 E L BRIGGS ADDITION 1983 1072.43

2448 W 1/2 OF LOT 8 E L BRIGGS ADDITION 1983 959.91

2449 LOT 48 ALLEN MC DOWELL S ADDITION 1983 149.81

2450 LOT 47 ALLEN MC DOWELL S ADDITION 1983 18.82

2451 E 36 FT OF LOT 28 ALLEN MC DOWELL S ADDITION 1983 493.22

2452 LOT 38 ALLEN MC DOWELL S ADDITION 1983 1359.01

2453 LOT 20 EXCEPT W 1 FT OF S 75 FT OF SD LOT ALLEN MC DOWELL S ADDITION 1983 1414.91

2454 LOT 10 ALLEN MC DOWELL S ADDITION 1983 827.78

2455 PART OF LOT 4 BLK 3 THE WARTROUS ADDITION COM 36 FT W OF SE COR SD LOT TH W TO SW COR SD LOT TH NE LY TO MOST S LY POINT OF LOT 190 STEINMANN S ASSESSOR S PLAT NO 6 TH S LY TO BEG ALSO LOT 189 & E 3 FT OF LOT 188 STEINMANN S ASSESSOR S PLAT NO 6 1983 128.06

2456 LOT 16 BLK 2 THE WARTROUS ADDITION 1983 112.91

2457 LOT 8 BLK 4 EXCEPT E 20 FT THE WARTROUS ADDITION 1983 1212.22

2458 E 35 FT OF N 81 FT OF LOT 5 QUIMBY ADDITION BEING A SUBDIVISION OF LOT 101 COIT & CURTIS PARTITION PLAT 1983 708.95

2459 W 25 FT OF S 80 FT OF LOT 10 QUIMBY ADDITION BEING A SUBDIVISION OF LOT 101 COIT & CURTIS PARTITION PLAT 1983 388.08

2460 N 96 FT OF LOT 12 QUIMBY ADDITION BEING A SUBDIVISION OF LOT 101 COIT & CURTIS PARTITION PLAT 1983 1233.19

2461 E 100 FT OF LOT 17 EXCEPT N 44 FT ALSO EXCEPT S 4.5 FT QUIMBY ADDITION BEING A SUBDIVISION OF LOT 101 COIT & CURTIS PARTITION PLAT 1983 957.39

2462 S 1/2 OF LOT 33 QUIMBY ADDITION BEING A SUBDIVISION OF LOT 101 COIT & CURTIS PARTITION PLAT 1983 855.74

2463 LOT 32 QUIMBY ADDITION BEING A SUBDIVISION OF LOT 101 COIT & CURTIS PARTITION PLAT 1983 66.20

2464 E 25 FT OF N 80 FT OF LOT 31 QUIMBY ADDITION BEING A SUBDIVISION OF LOT 101 COIT & CURTIS PARTITION PLAT 1983 415.39

2465 S 44 FT OF N 88 FT OF LOT 26 QUIMBY ADDITION BEING A SUBDIVISION OF LOT 101 COIT & CURTIS PARTITION PLAT 1983 792.07

2466 S 89 FT OF W 25 FT OF LOT 26 QUIMBY ADDITION BEING A SUBDIVISION OF LOT 101 COIT & CURTIS PARTITION PLAT 1983 701.99

2467 LOT 16 BLK 1 JAMES W BROWN S SUBDIVISION OF A PT OF W 1/2 OF SW 1/4 OF SEC 18 T 7 N R 11 W 1983 703.72

2468 W 1/2 OF LOT 36 BLK 1 ALSO PART OF E 1/2 OF LOT 36 BLK 1 COM AT NW COR OF SD E 1/2 OF LOT 36 TH S ALONG W LINE OF E 1/2 OF SD LOT 18.03 FT TH E 1.10 FT M/L TO W LINE OF A CONCRETE BLOCK GARAGE WALL TH N 18.03 FT ALONG SD GARAGE WALL TO N LINE OF SD LOT TH W ALONG N LINE OF SD LOT 1.10 FT M/L TO BEG JAMES W BROWN S SUBDIVISION OF A PART OF W 1/2 OF SW 1/4 OF SEC 18 1983 890.70

2469 N 64.71 FT OF LOT 3 WHIPPLE S ADDITION 1983 21.04

2470 W 1/2 OF LOT 12 DR H G SAUNDERS ADDITION 1983 225.88

2471 LOT 207 STEINMANN S ASSESSOR S PLAT NO 7 OF PART OF BLOCKS 4 & 7 OF A L SKINNER S ADDITION 1983 667.03

2472 W 13.35 FT OF LOT 2 BLK 3 & E 26.65 FT OF LOT 3 BLK 3 A L SKINNER S ADDITION 1983 981.57

2473 S 82 FT OF W 28 FT OF LOT 4 BLK 11 & S 82 FT OF E 7 FT OF LOT 3 BLK 11 A L SKINNER S ADDITION 1983 1023.51

2474 LOT 14 & E 1/2 OF VACATED BERLIN PLACE ADJ ON W BRIGGS SUBDIVISION OF PART OF BLOCK 13 A L SKINNER S ADDITION 1983 729.94

2475 LOT 20 BRIGGS SUBDIVISION OF PART OF BLOCK 13 A L SKINNER S ADDITION 1983 834.77

2476 LOT 26 BLK 13 A L SKINNER S ADDITION 1983 534.24

2477 LOT 50 BLK 2 JAMES W BROWN S SUBDIVISION OF A PT OF W 1/2 OF SW 1/4 OF SEC 18 T 7 N R 11 W 1983 678.64

2478 W 40 FT OF LOT 29 GROVE STREET SUBDIVISION OF COIT & CURTIS PARTITION PLAT 1983 680.99

2479 PART OF LOTS 9 & 10 BEING 35 FT N LY & S LY BY 100 FT E LY & W LY FRONTING ON W LY LINE PLAINFIELD AVE AT RT ANGLES THEREWITH THE NE COR BEING 212 FT SW LY FROM SW COR PLAINFIELD AVE & GROVE ST GROVE ST SUBDIVISION OF COIT & CURTIS PARTITION PLAT 1983 799.83

2480 PART OF LOTS 7 & 8 COM ON S LINE LOT 7, 40 FT E OF W LINE SD LOT TH E 40 FT N TO S LINE PAGE ST W 40 FT S TO BEG GROVE STREET SUBDIVISION OF COIT & CURTIS PARTITION PLAT 1983 366.50

2481 W 38 FT OF LOT 4 BLK 4 HOGEBOOM S SECOND ADDITION 1983 1037.48

2482 LOT 9 BLK 4 HOGEBOOM S SECOND ADDITION 1983 324.54

2483 LOT 12 BLK 4 HOGEBOOM S SECOND ADDITION 1983 317.55

2484 LOT 11 BLK 4 HOGEBOOM S SECOND ADDITION 1983 904.66

2485 LOT 22 BLK 4 HOGEBOOM S SECOND ADDITION 1983 553.72

2486 N 47 FT OF LOT 13 BLK 3 & S 10 FT OF LOT 10 BLK 3 HOGEBOOM S ADDITION 1983 1247.16

2487 LOT 14 BLK 3 & S 3 FT OF LOT 13 BLK 3 HOGEBOOM S ADDITION 1983 1261.14

2488 S 20 FT OF W 122 FT OF LOT 10 BLK 2 & N 15 FT OF W 122 FT OF LOT 13 BLK 2 HOGEBOOM S ADDITION 1983 827.78

2489 S 34 FT OF W 124 FT OF LOT 17 BLK 2 HOGEBOOM S ADDITION 1983 320.55

2490 N 47 FT OF LOT 1 BLK 2 HOOGEBOOM S ADDITION 1983 664.91

2491 LOT 11 BLK 2 HOGEBOOM S ADDITION 1983 1093.39

2492 LOT 12 BLK 2 HOGEBOOM S ADDITION 1983 925.61

2493 N 30 FT OF E 124 FT OF LOT 15 BLK 2 HOGEBOOM S ADDITION 1983 632.10

2494 E 57 FT OF N 60 FT OF LOT 20 BLK 2 HOGEBOOM S ADDITION 1983 960.59

2495 LOT 2 BLK 1 EX E 4 FT OF N 71 FT THEREOF ALSO EX COM AT NW COR SD LOT TH E ALONG N LINE OF SD LOT 4.34 FT TH SLY 60 FT TO A PT 3.15 FT E OF W LINE SD LOT TH W 3.15 FT TO WLY LINE SD LOT TH N TO BEG HOGEBOOMS ADDITION 1983 829.08

2496 PART OF LOTS 14 & 17 BLK 1 COM AT SW COR SD LOT 17 TH N 52 FT TH SE LY TO A PT 2 FT S OF NE COR SD LOT 17 TH S 48 FT W 132 FT TO BEG HOGEBOOM S ADDITION 1983 205.78

2497 N 40 FT OF LOTS 23 & 24 BLK 1 HOGEBOOM S ADDITION 1983 89.69

2498 LOT 383 STEINMANN S ASSESSOR S PLAT NO 14 OF PART OF LOTS 97 & 98 OF COIT & CURTIS PARTITION PLAT 1983 582.25

2499 LOT 384 STEINMANN S ASSESSOR S PLAT NO 14 OF PART OF LOTS 97 & 98 OF COIT & CURTIS PARTITION PLAT 1983 219.82

2500 LOT 435 STEINMANN S ASSESSOR S PLAT NO 15 1983 398.15

2501 LOT 22 GEORGE LAMPARTER S SUBDIVISION 1983 1260.83

2502 W 1/2 OF LOT 6 GEORGE LAMPARTER S SUBDIVISION 1983 555.20

2503 E 1/2 OF LOT 6 GEORGE LAMPARTER S SUBDIVISION 1983 58.92

2504 LOT 407 STEINMANN S ASSESSOR S PLAT NO 14 OF PART OF LOTS 97 & 98 OF COIT & CURTIS PARTITION PLAT 1983 722.95

2505 LOT 408 & THAT PART OF LOT 409 DESCRIBED AS COM ON N LINE OF SD LOT 409, 77 FT E OF E LINE OF PLAINFIELD AVE TH S 2 FT 8 INCHES TH E TO A PT ON E LINE OF LOT 409, 100 FT E OF E LINE OF PLAINFIELD AVE TH NE LY TO NE COR OF SD LOT 409 TH W ALONG SD N LINE 23 FT TO BEG STEINMANN S ASSESSOR S PLAT NO 14 OF PART OF LOTS 97 & 98 OF COIT & CURTIS PARTITION PLAT 1983 198.72

2506 LOT 411 STEINMANN S ASSESSOR S PLAT NO 14 OF PART OF LOTS 97 & 98 OF COIT & CURTIS PARTITION PLAT 1983 883.71

2507 LOT 421 STEINMANN S ASSESSOR S PLAT NO 14 OF PART OF LOTS 97 & 98 OF COIT & CURTIS PARTITION PLAT 1983 522.50

2508 E 40 FT OF LOT 1 & E 40 FT OF N 30 FT OF LOT 2 SKINNER & PROVIN S SUBDIVISION OF BLOCK 1 STEWART & IVES ADDITION 1983 187.79

2509 E 44 FT OF LOTS 25 & 26 SKINNER & PROVIN S SUBDIVISION OF BLOCK 1 STEWART & IVES ADDITION 1983 653.03

2510 E 74 FT OF LOT 52 SKINNER & PROVIN S SUBDIVISION OF BLOCK 1 STEWART & IVES ADDITION 1983 646.05

2511 LOT 242 STEINMANN S ASSESSOR S PLAT NO 10 OF BLOCK 15 & PART OF BLOCKS 2, 16 & 18 OF STEWART & IVES ADDITION 1983 1428.89

2512 E 14.5 FT OF LOT 7 & W 15.5 FT OF LOT 8 BLK 1 PAGE S SUBDIVISION OF BLKS 16 & 17 STEWART & IVES ADD 1983 709.42

2513 LOT 10 BLK 1 PAGE S SUBDIVISION OF BLKS 16 & 17 STEWART & IVES ADD 1983 667.03

2514 N 1/2 OF LOTS 11 & 12 BLK 1 PAGE S SUBDIVISION OF BLKS 16 & 17 STEWART & IVES ADDITION 1983 778.86

2515 LOT 20 BLK 1 PAGE S SUBDIVISION OF BLKS 16 & 17 STEWART & IVES ADD 1983 729.94

2516 LOT 17 BLK 1 PAGE S SUBDIVISION OF BLKS 16 & 17 STEWART & IVES ADD 1983 806.82

2517 LOT 267 & S 13.5 FT OF E 40 FT OF LOT 249 ALSO S 14.5 FT OF W 19 FT OF LOT 250 STEINMANN S ASSESSOR S PLAT NO 10 OF BLOCK 15 & PART OF BLOCKS 2, 16 & 18 OF STEWART & IVES ADDITION 1983 922.70

2518 LOT 25 BLK 1 & W 4 FT OF N 70 FT OF LOT 26 BLK 1 EXCEPT S 24.84 FT OF SD LOT 25 PAGE S SUBDIVISION OF BLOCKS 16 & 17 STEWART & IVES ADDITION 1983 988.56

2519 LOT 26 BLK 1 EXCEPT W 4 FT OF N 70 FT PAGE S SUBDIVISION OF BLOCKS 16 & 17 STEWART & IVES ADDITION 1983 583.17

2520 LOT 278 STEINMANN S ASSESSOR S PLAT NO 10 OF BLOCK 15 & PART OF BLOCKS 2, 16 & 18 OF STEWART & IVES ADDITION 1983 667.03

2521 LOT 277 STEINMANN S ASSESSOR S PLAT NO 10 OF BLOCK 15 & PART OF BLOCKS 2, 16 & 18 OF STEWART & IVES ADDITION 1983 1044.45

2522 E 148 FT OF W 281 FT OF N 11 ACRES OF NE 1/4 OF SE 1/4 OF SEC 18 1983 522.57

2523 LOT 11 C R VANDERPOOL ADDITION 1983 590.14

2524 LOT 5 C R VANDERPOOL ADDITION 1983 817.49

2525 LOT 1 & E 2 FT OF LOT 2 C R VANDERPOOL ADDITION 1983 674.02

2526 LOT 349 STEINMANN S ASSESSOR S PLAT NO 12 1983 1420.41

2527 W 12 FT OF LOT 9 BLK 2 & E 25 FT OF LOT 8 BLK 2 PAGE S SUBDIVISION OF BLOCKS 16 & 17 STEWART & IVES ADDITION 1983 862.74

2528 N 47.37 FT OF LOTS 37 & 38 BLK 2 EXCEPT W 6 FT OF SD LOT 38 PAGE S SUBDIVISION OF BLOCKS 16 & 17 STEWART & IVES ADDITION 1983 960.59

2529 LOT 319 STEINMANN S ASSESSOR S PLAT NO 10 OF BLOCK 15 & PART OF BLOCKS 2, 16 & 18 OF STEWART & IVES ADDITION 1983 988.56

2530 LOT 309 STEINMANN S ASSESSOR S PLAT NO 10 OF BLOCK 15 & PART OF BLOCKS 2, 16 & 18 OF STEWART & IVES ADDITION 1983 995.53

2531 UND 1/2 INT IN S 1/2 OF W 150 FT OF LOT 449 STEINMANN'S ASSESSOR'S PLAT NO.16 1983 24.58

2532 LOT 10 FITCH S SUBDIVISION OF LOTS 4, 5 & 6 BLOCK 32 STEWART & IVES ADDITION 1983 722.95

2533 E 1/2 OF LOT 3 BLK 32 STEWART & IVES ADDITION 1983 97.43

2534 PART OF LOTS 20 & 21 BLK 31 COM ON E LINE COLLEGE AVE 90 FT S OF S LINE CURTIS ST TH E 108 FT S 45 FT W 108 FT TH N 45 FT TO BEG STEWART & IVES ADDITION 1983 725.59

2535 PART OF LOT 16 BLK 31 COM AT SW COR SD LOT TH E 150 FT N 47 FT W 150 FT S 47 FT TO BEG STEWART & IVES ADDITION 1983 771.89

2536 W 1/2 OF S 100 FT OF LOT 13 FORD S SUBDIVISION OF LOTS 4, 5 & 6 BLOCK 32 STEWART & IVES ADDITION 1983 722.95

2537 E 1/2 OF S 100 FT OF LOT 13 FORD S SUBDIVISION OF LOTS 4, 5 & 6 BLOCK 32 STEWART & IVES ADDITION 1983 667.03

2538 S 88.5 FT OF LOT 1 CHRIST S SUBD N OF E 2/3 BLK 31 STEWART & IVES ADDITION 1983 121.12

2539 W 32 FT OF LOT 2 BLK 33 & E 18 FT OF LOT 3 BLK 33 STEWART & IVES ADDITION 1983 545.94

2540 W 49 FT OF LOT 13 BLK 33 STEWART & IVES ADDITION 1983 1268.14

2541 S 100 FT OF LOT 10 BLK 34 & S 100 FT OF W 34 FT OF LOT 11 BLK 34 STEWART & IVES ADDITION 1983 281.49

2542 LOTS 57 & 58 G A WOLF ADDITION 1983 22.51

2543 LOT 23 G A WOLF ADDITION 1983 566.18

2544 LOT 3 ELI CROSS ADDITION 1983 934.03

2545 LOT 2 BUTH ADDITION 1983 1100.37

2546 LOT 456 EX S 117.75 FT OF W 3 FT & EX E 3 FT STEINMANN'S ASSESSORS PLAT NO.17 1983 331.54

2547 LOT 16 BUTH ADDITION 1983 1261.14

2548 LOT 5 KARMIC PLAT 1983 1107.37

2549 E 33.5 FT OF LOT 5 BLK 7 TANNER TAYLOR S ADDITION 1983 660.04

2550 LOT 47 PERKINS ADDITION 1983 974.57

2551 LOT 30 PERKINS ADDITION 1983 90.18

2552 LOT 10 BLK 3 W C BRADFORD S ADDITION 1983 890.70

2553 S 8 FT OF LOT 11 BLK 3 & N 34 FT OF LOT 14 BLK 3 W C BRADFORD S ADDITION 1983 743.94

2554 LOT 12 BLK 2 W C BRADFORD S ADDITION 1983 708.95

2555 W 48.6 FT OF LOT 22 BLK 2 W C BRADFORD S ADDITION 1983 393.43

2556 LOT 9 BLK 1 EXCEPT COM AT NE COR OF SD LOT TH S 1.37 FT TH W LY 20.45 FT TO A PT WHICH IS 1.67 FT S OF N LINE OF SD LOT TH N 1.67 FT TH E TO BEG W C BRADFORD S ADDITION 1983 806.82

2557 LOT 17 BLK 1 W C BRADFORD S ADDITION 1983 995.53

2558 W 42 FT OF LOTS 2 & 3 BLK 6 W C BRADFORD S ADDITION 1983 342.36

2559 S 38 FT OF LOT 15 & N 23 FT OF LOT 18 BLK 6 W C BRADFORD S ADDITION 1983 764.87

2560 S 45 FT OF E 46 FT OF LOT 22 & N 35 FT OF E 46 FT OF LOT 23 BLK 6 W C BRADFORD S ADDITION 1982 363.18 1983 555.20 TOTAL 918.38

2561 LOT 4 BLK 6 W C BRADFORD S ADDITION 1983 492.28

2562 LOT 1 BLK 7 W C BRADFORD S ADDITION 1983 520.24

2563 LOT 2 BLK 7 W C BRADFORD S ADDITION 1983 520.24

2564 LOT 7 BLK 7 ALSO N 7 FT OF LOT 8 BLK 7 W C BRADFORD'S ADDITION 1983 401.41

2565 LOT 25 BLK 9 W C BRADFORD S ADDITION 1983 590.14

2566 E 14 FT OF LOT 7 BLK 1 & W 26 FT OF LOT 9 BLK 1 DREW & BROWN S ADDITION 1983 688.01

2567 W 36 FT OF N 83.75 FT OF LOT 17 BLK 1 & S 8.75 FT OF N 83.75 FT OF E 30 FT OF LOT 17 BLK 1 DREW & BROWN S ADDITION 1983 401.96

2568 LOT 526 STEINMANN S ASSESSOR S PLAT NO 20 OF PART OF BLK 2 OF DREW & BROWN S ADDITION 1983 63.67

2569 LOT 16 EARLE S SUBDIVISION OF EAST 1/2 & EAST 33 FT OF WEST 1/2 OF BLK 2 DREW & BROWN S ADDITION 1983 618.11

2570 LOT 8 BLK 5 DREW & BROWN S ADDITION 1983 281.16

2571 W 50 FT OF LOT 9 BLK 7 DREW & BROWN S ADDITION 1983 79.90

2572 W 33 FT OF LOT 15 BLK 7 DREW & BROWN S ADDITION 1983 54.50

2573 LOT 17 BLK 7 & E 1/2 OF LOT 15 BLK 7 DREW & BROWN S ADDITION 1983 44.95

2574 E 33 FT OF LOT 11 BLK 7 ALSO ALL OF LOT 13 BLK 7 DREW & BROWNS ADDITION 1983 904.66

2575 LOT 555 STEINMANN S ASSESSOR S PLAT NO 21 OF PART OF BLK 4 OF DREW & BROWN S ADDITION 1983 745.49

2576 LOT 553 STEINMANN S ASSESSOR S PLAT NO 21 OF PART OF BLK 4 OF DREW & BROWN S ADDITION 1983 569.16

2577 LOT 549 & E 20 FT OF LOT 550 STEINMANN S ASSESSOR S PLAT NO 21 OF PART OF BLK 4 OF DREW & BROWN S ADDITION 1983 876.71

2578 LOT 2 IDENS ADDITION 1983 904.66

2579 LOT 18 IDENS ADDITION 1981 21.11 1982 102.06 1983 100.85 TOTAL 224.02

2580 LOT 19 IDENS ADDITION 1982 493.79 1983 702.06 TOTAL 1195.85

2581 LOT 572 STEINMANN S ASSESSOR S PLAT NO 23 OF PART OF THE NE 1/4 OF THE NE 1/4 SEC 19 T7N R11W 1983 841.76

2582 PART OF NE 1/4 OF SEC 19 T7N R11W COM ON N LINE OF HUBERT ST 107 FT W OF W LINE OF EASTERN AVE TH N PAR WITH W LINE OF EASTERN AVE 110 FT TH W PAR WITH N LINE OF HUBERT ST 259.25 FT TH S PAR WITH E LINE OF EDMUND ST TO N LINE OF HUBERT ST TH E 260 FT MORE OR LESS TO BEG 1983 19.59

2583 LOT 10 BLK 9 & S 1/2 OF VACATED ALLEY ADJ ON N DREW & BROWN S ADDITION 1983 185.09

2584 N 1/2 OF LOTS 1 & 3 BLK 10 DREW & BROWN S ADDITION 1983 965.19

2585 LOT 12 BLK 11 DREW & BROWN S ADDITION 1983 646.05

2586 LOTS 46 & 47 EXCEPT E 13.87 FT OF SD LOT 47 GILBERT, HOPSON & GRIFFITH SUBDIVISION OF BLK 8 DREW & BROWN S ADD 1983 91.91

2587 LOT 43 GILBERT, HOPSON & GRIFFITH SUBDIVISION OF BLK 8 DREW & BROWN S ADD 1983 485.28

2588 PART OF BLK 6 COM ON S LINE SHIRLEY ST 140 FT E OF NW COR SD BLK TH S 150 FT E 50 FT N 150 FT W 50 FT TO BEG DREW & BROWN S ADDITION 1983 1149.31

2589 LOT 22 W C HOPSON ADDITION 1983 848.75

2590 LOT 14 GLASS & KOSTER ADDITION 1983 142.81

2591 LOT 13 GLASS & KOSTER ADDITION 1983 139.32

2592 LOT 8 BLK 15 DEXTER FRACTION 1983 49.65

2593 LOT 3 BLK 15 EXC N 8 FT OF W 60 FT THEREOF DEXTER FRACTION 1983 1122.75

2594 LOT 709 STEINMANN S ASSESSOR S PLAT NO 28 OF BLKS 18, 19, 20 & PART OF BLK 21 OF DEXTER FRACTION 1983 1135.32

2595 LOT 710 STEINMANN S ASSESSOR S PLAT NO 28 OF BLKS 18, 19, 20 & PART OF BLK 21 OF DEXTER FRACTION 1983 1498.79

2596 LOT 711 STEINMANN S ASSESSOR S PLAT NO 28 OF BLKS 18, 19, 20 & PART OF BLK 21 OF DEXTER FRACTION 1983 390.94

2597 LOT 12 BLK 14 & N 1/2 OF LOT 13 BLK 14 DEXTER FRACTION 1983 1442.88

2598 W 36 FT OF LOT 19 BLK 14 DEXTER FRACTION 1983 660.04

2599 S 45 FT OF LOT 5 BLK 3 DEXTER FRACTION 1983 1100.37

2600 E 150 FT OF LOT 7 BLK 3 DEXTER FRACTION 1983 1205.22

2601 LOT 12 MOHRHARD S SUBDIVISION OF PART OF LOTS 59 & 60 COIT & CURTIS PARTITION PLAT 1983 72.32

2602 LOT 9 MOHRHARD S SUBDIVISION OF PART OF LOTS 59 & 60 COIT & CURTIS PARTITION PLAT 1983 292.80

2603 PART OF LOT 13 COM 84 FT W OF NE COR OF SD LOT TH S 30 FT W 3.5 FT S 31.1 FT W 38.5 FT TO ALLEY N 60.84 FT E 42 FT TO BEG MOHRHARD S SUBDIVISION OF PART OF LOTS 59 & 60 COIT & CURTIS PARTITION PLAT 1983 513.25

2604 LOT 20 MOHRHARD S SUBDIVISION OF PART OF LOTS 59 & 60 COIT & CURTIS PARTITION PLAT 1983 806.82

2605 S 23 FT OF LOT 30 MOHRHARD S SECOND SUBDIVISION OF PART OF LOTS 59 & 60 COIT & CURTIS PARTITION PLAT 1983 492.28

2606 LOT 29 MOHRHARD S SECOND SUBDIVISION OF PART OF LOTS 59 & 60 COIT & CURTIS PARTITION PLAT 1983 778.86

2607 N 25 FT OF S 70 FT OF LOT 1 & N 10 FT OF S 70 FT OF W 10 FT OF LOT 2 CORBITT S FRACTION OF PART OF BLK 11 COIT & CO S ADDITION 1983 525.73

2608 THAT PART OF LOT 59 LYING E OF GRAND TRUNK R R CO S LAND EXCEPT S 213.4 FT ALSO EXCEPT E 33 FT FOR STREET COIT & CURTIS PARTITION PLAT 1983 897.67

2609 N 17 FT OF LOT 4 & S 20 FT OF LOT 5 WILMARTH & BEVIER SUBDIVISION OF BLK 12 COIT & CO S ADDITION 1983 729.94

2610 S 1/2 OF LOT 12 WILMARTH & BEVIER SUBDIVISION OF BLK 12 COIT & CO S ADDITION 1983 506.24

2611 N 25 FT OF LOT 15 WILMARTH & BEVIER SUBDIVISION OF BLK 12 COIT & CO S ADDITION 1983 506.24

2612 E 32 FT OF S 30 FT OF LOT 9 & E 32 FT OF LOT 10 CORBIT S & CO ADDITION 1983 44.10

2613 S 1/2 OF LOT 11 CORBIT S & CO ADDITION 1983 471.32

2614 LOT 43 SWEETS SUBDIVISION 1983 1414.91

2615 LOT 7 BLK 4 DEXTER FRACTION 1983 1393.93

2616 LOT 8 BLK 5 COIT & CO S ADDITION 1983 804.78

2617 E 85 FT OF LOT 1 WM H DE CAMP S SUBDIVISION OF BLK 7 COIT & CO S ADD 1983 974.57

2618 N 40 FT OF LOT 5 BLK 8 COIT & CO S ADDITION 1983 83.60

2619 S 42 FT OF LOT 14 KNAPP & CO S SUBDIVISION OF BLK 1 COIT & CO S ADD 1983 932.63

2620 LOT 35 COIT S SUBDIVISION OF THE N PART OF LOTS 47 & 48 OF COIT & CURTIS PARTITION PLAT 1983 618.11

2621 S 33 FT OF LOT 8 BISSELL & SON S SUB-DIVISION OF PART OF COIT & CURTIS PARTITION PLAT 1983 857.34

2622 LOT 10 & S 13 FT OF LOT 9 BISSELL & SON S SUBDIVISION OF PART OF COIT & CURTIS PARTITION PLAT 1983 1519.76

2623 LOT 53 BISSELL & SON S SUB- DIVISION OF PART OF COIT & CURTIS PARTITION PLAT 1983 618.11

2624 LOT 45 BISSELL & SON S SUB- DIVISION OF PART OF COIT & CURTIS PARTITION PLAT 1983 660.04

2625 E 26 FT OF LOT 69 BISSELL & SON S SUB- DIVISION OF PART OF COIT & CURTIS PARTITION PLAT 1983 288.07

2626 LOT 63 BISSELL & SON S SUB- DIVISION OF PART OF COIT & CURTIS PARTITION PLAT 1983 841.76

2627 LOT 60 BISSELL & SON S SUB- DIVISION OF PART OF COIT & CURTIS PARTITION PLAT 1983 86.40

2628 LOT 72 BISSELL & SON S SUB- DIVISION OF PART OF COIT & CURTIS PARTITION PLAT 1983 946.63

2629 LOT 76 BISSELL & SON S SUB- DIVISION OF PART OF COIT & CURTIS PARTITION PLAT 1983 100.85

2630 LOT 77 BISSELL & SON S SUB- DIVISION OF PART OF COIT & CURTIS PARTITION PLAT 1983 729.94

2631 LOT 21 BISSELL S HIGHLAND PARK ADDITION 1983 1058.44

2632 LOT 35 BISSELL S HIGHLAND PARK ADDITION 1983 1540.73

2633 LOT 127 BISSELL & HARLAN S ADDITION 1983 904.66

2634 LOT 125 BISSELL & HARLAN S ADDITION 1983 1205.22

2635 LOT 132 BISSELL & HARLAN S ADDITION 1983 925.61

2636 N 37.25 FT OF LOT 14 BLK 2 CLANCY S ADDITION 1983 548.20

2637 S 33.25 FT OF N 70.5 FT OF LOT 14 BLK 2 CLANCY S ADDITION 1983 415.39

2638 N 45 FT OF S 1/2 OF LOT 14 BLK 2 CLANCY S ADDITION 1983 1184.25

2639 S 30 FT OF LOT 1 BLK 2 CLANCY S ADDITION 1983 653.05

2640 N 35 FT OF LOT 9 BLK 2 CLANCY S ADDITION 1983 869.71

2641 N 20 FT OF LOT 8 BLK 2 & S 20 FT OF LOT 9 BLK 2 CLANCY S ADDITION 1983 960.59

2642 N 5 FT OF LOT 7 BLK 2 & S 35 FT OF LOT 8 BLK 2 CLANCY S ADDITION 1983 820.80

2643 E 70 FT OF S 50 FT OF LOT 7 BLK 2 CLANCY S ADDITION 1981 593.28 1982 675.08 1983 779.47 TOTAL 2047.83

2644 PART OF LOT 17 COM AT NW COR LOT 17 TH S TO A PT 50 FT N OF S LINE SD LOT E 90 FT N TO N LY LINE OF SD LOT TH NW LY ALONG SD N LY LINE TO BEG BRUNER S SUBDIVISION OF COIT & CURTIS PARTITION PLAT 1983 12.92

2645 N 42 FT OF LOT 20 BLK 1 CLANCY S ADDITION 1983 883.71

2646 S 36 FT OF LOT 6 BLK 1 CLANCY S ADDITION 1983 485.28

2647 S 50.4 FT OF E 5.5 FT OF LOT 3 BLK 1 & S 50.4 FT OF LOT 4 BLK 1 CLANCY S ADDITION 1983 852.22

2648 LOT 7 EXC COM AT NW COR OF SD LOT TH S ALONG W LINE OF SD LOT 32 FT TH NE LY TO A PT ON N LINE OF SD LOT WHICH IS 53 FT E OF BEG TH W TO BEG BISSELL & DAVIS SUBD N OF PART OF LOTS 44 & 45 COIT & CURTIS PART N PLAT 1983 569.18

2649 LOT 1 BLK 2 WESTON DUDLEY & SOULE S SUBDIVISION OF THAT PART OF LOT 43 COIT & CURTIS PARTITION PLAT WHICH LAYS SOUTH OF THE DETROIT & MILWAUKEE RAILROAD 1983 3785.33

2650 LOT 7 BLK 1 WESTON DUDLEY & SOULE S SUBDIVISION OF THAT PART OF LOT 43 COIT & CURTIS PARTITION PLAT WHICH LAYS SOUTH OF THE DETROIT & MILWAUKEE RAILROAD 1983 743.94

2651 PART OF LOT 1 BLK 1 COM ON W LINE OF SD LOT 36.16 FT N OF SW COR OF SD LOT TH E LY TO A PT ON E LINE OF SD LOT WHICH IS 37.25 FT N OF SE COR OF SD LOT TH N 82.75 FT TO NE COR OF SD LOT TH W 60 FT TO NW COR OF SD LOT TH S 83.84 FT TO BEG WESTON DUDLEY & SOULE S SUBDIVISION OF THAT PART OF LOT 43 COIT & CURTIS PARTITION PLAT WHICH LAYS SOUTH OF THE DETROIT & MILWAUKEE RAILROAD 1981 138.67 1982 117.75 1983 114.86 TOTAL 371.28

2652 PART OF LOT 1 BLK 1 COM AT SW COR OF SD LOT TH N ALONG W LINE OF SD LOT 36.16 FT TH E LY TO A PT ON E LINE OF SD LOT WHICH IS 37.25 FT N OF SE COR OF SD LOT TH S 37.25 FT TO SE COR OF SD LOT TH W 60 FT TO BEG WESTON DUDLEY & SOULE S SUBDIVISION OF THAT PART OF LOT 43 COIT & CURTIS PARTITION PLAT WHICH LAYS SOUTH OF THE DETROIT & MILWAUKEE RAILROAD 1981 61.41 1982 942.00 1983 848.75 TOTAL 1852.16

2653 N 36 FT OF LOT 2 BLK 1 WESTON DUDLEY & SOULE S SUBDIVISION OF THAT PART OF LOT 43 COIT & CURTIS PARTITION PLAT WHICH LAYS SOUTH OF THE DETROIT & MILWAUKEE RAILROAD 1983 278.42

2654 LOT 96 BISSELL & HARLAN S ADDITION 1983 1142.33

2655 LOT 24 BISSELL & HARLAN S ADDITION 1983 234.40

2656 W 100 FT OF LOT 22 BISSELL & HARLAN S ADDITON 1983 207.62

2657 E 42 FT OF LOT 22 BISSELL & HARLAN S ADDITION 1983 36.12

2658 S 1/2 OF LOT 41 BISSELL & HARLAN S ADDITION 1983 436.35

2659 LOT 40 BISSELL & HARLAN S ADDITION 1983 457.33

2660 LOT 39 BISSELL & HARLAN S ADDITION 1983 107.50

2661 E 17 FT OF LOT 3 & W 16 FT OF LOT 4 BISSELL & HARLAN S ADDITION 1983 534.24

2662 N 1/2 OF LOT 50 BISSELL & HARLAN S ADDITION 1983 499.27

2663 S 1/2 OF LOT 50 BISSELL & HARLAN S ADDITION 1983 485.28

2664 LOT 62 BISSELL & HARLAN S ADDITION 1983 1046.40

2665 LOT 74 BISSELL & HARLAN S ADDITION 1983 757.90

2666 W 45 FT OF LOT 12 BISSELL & HARLAN S ADDITION 1983 988.56

2667 LOT 15 COLDBROOK SUBDIVISION OF NORTH HALF OF BLK 8 STEWART S ADDITION 1983 69.40

2668 LOT 14 COLDBROOK SUBDIVISION OF NORTH HALF OF BLK 8 STEWART S ADDITION 1983 69.40

2669 LOT 13 COLDBROOK SUBDIVISION OF NORTH HALF OF BLK 8 STEWART S ADDITION 1983 69.40

2670 LOT 4 & S 2 FT OF LOT 3 SALVISBERG SUBDIVISION OF PART OF BLK 3 STEWART S ADDITION 1983 1114.35

2671 LOT 10 EKHART S SUBDIVISION OF EAST 1/2 OF BLK 1 STEWART S ADDITION 1983 772.80

2672 LOT 25 EKHART S SUBDIVISION OF EAST 1/2 OF BLK 1 STEWART S ADDITION 1983 1002.20

2673 LOTS 12 & 13 CARRIER CREEK SUBDIVISION NO. 1 OF A PART OF BLK 8 STEWART S ADDITION 1983 261.62

2674 LOT 14 EX N 40 FT ALSO LOTS 15 TO 20 INCL EX N 20 FT OF LOTS 15 16 17 & 20 ALSO N 1/2 OF THAT PART OF VAC PORTION OF MAYBELLE ST ADJ SD LOTS 14 TO 18 INCL ON THE S CARRIER CREEK SUBDIVISION 1983 544.71

2675 LOT 35 & E 33.5 FT OF LOT 36 ALSO W 14.25 FT OF LOTS 33 & 34 BERGHAGE S SUBDIVISION OF BLK 9 STEWART S ADDITION 1983 3483.85

2676 LOT 319 BELMONT 1983 1088.30

2677 LOT 322 BELMONT 1983 22.65

2678 LOT 323 BELMONT 1983 117.33

2679 LOT 52 BELMONT 1983 1310.06

2680 LOT 53 BELMONT 1983 135.83

2681 LOT 57 BELMONT 1983 1002.55

2682 LOT 88 BELMONT 1983 476.61

2683 LOT 86 BELMONT 1983 988.56

2684 LOT 71 BELMONT 1983 785.84

2685 LOT 70 BELMONT 1983 142.81

2686 LOT 125 BELMONT 1983 1016.51

2687 LOT 269 BELMONT 1983 694.97

2688 N 99 FT OF LOT 18 PICKETT S ADDITION 1983 674.02

2689 LOT 20 TUTTLE & CAMPAU S ADDITION 1983 1020.98

2690 LOT 55 WRIGHT S SUBDIVISION OF PART OF STEWART S ADDITION 1983 862.74

2691 LOT 56 WRIGHT S SUBDIVISION OF PART OF STEWART S ADDITION 1983 1268.14

2692 S 51 FT OF LOT 5 BLK 23 D J DEEN S SUBDIVISION 1983 682.76

Sale No. / Description or Parcel / Sec. or Blk. / Acres / Years for Which Delinquent / Totals of Taxes, Interest and Charges Due in Said Years Dollars Cents

CITY OF GRAND RAPIDS
TOWN 7 NORTH RANGE 11 WEST

2633 ALL THAT PART OF N 48 FT OF LOT 3 BLK 1 LYING S OF A LINE DESC AS - COM 14.8 FT N ALONG W LINE OF SD LOT FROM SW COR THEREOF TH ELY TO A PT ON E LINE OF SD LOT WHICH IS 17.8 FT N FROM SE COR SD LOT & PT OF ENDING
ATWATER & CAPENS ADDITION
1983 24.58

2694 LOT 817
STEINMANN S ASSESSOR S PLAT NO 31 OF BLKS 27 & 34 & PART OF BLK 35 OF STEWART S ADDITION
1983 1038.13

2695 LOT 19
STILES PLAT 1983 1414.91

2696 S 132 FT OF W 150 FT OF LOT 12 EX S 7 FT FOR HWY
BALL & DICKINSON S SUB
1983 33.02

2697 THAT PART OF E 1/2 E 1/2 SE 1/4 LYING S OF S LINE OF GTW RR R/W 100 FT WIDE EX MICHIGAN OAK PLAT & EX MICHIGAN OAK PLAT NO 1 & EX BEL AIR CONDOMINIUMS & EX COM ON E LINE OF SEC 21 185 FT N FROM SE COR OF SD SEC TH N ALONG E SEC LINE 660 FT TO S LINE OF BEL AIR CONDOMINIUMS TH W ALONG SD S LINE 176.09 FT TO E LINE OF MICHIGAN OAK PLAT NO 1 TH S ALONG SD E LINE TO N LINE OF MICHIGAN OAK PLAT TH E ALONG SD N LINE TO BEG
SEC 21 2.67 A. 1983 289.58

2698 UNIT 30
BEL AIR CONDOMINIUMS
KENT COUNTY CONDOMINIUM SUBDIVISION PLAN NO.69 LIBER 2343 PAGE 1225
1983 219.71

2699 THAT PART OF SE 1/4 OF NW 1/4 LYING ELY OF ELY RT-OF-WAY LINE OF HWY I-96 EX N 350 FT OF S 882 FT OF E 514 FT OF NW 1/4 ALSO EX S 372 FT THEREOF
SEC 22 15.2 A. 1983 2159.67

2700 SW1/4 SW1/4 NE1/4
SEC 22 T7N R11W 10 A
1983 2533.86

2701 THAT PART OF LOT 19 LYING WLY OF WLY LINE OF TWIN LAKES AVE
PLEASANT RIDGE FARMS
1983 60.86

2702 PART OF SW 1/4 COM 290.88 FT E ALONG N LINE OF LOT 1 OF PLEASANT RIDGE FARMS FROM NW COR OF SD LOT TH S PAR WITH CL OF EAST BELT LINE AVE 100 FT TH NELY TO SE COR OF TWIN LAKES CONDOMINIUMS OF GRAND RAPIDS KENT COUNTY CONDOMINIUM SUBDIVISION PLAN NO.90 LIBER 2382 PAGE 402 TH WLY ALONG SLY LINE OF SD CONDOMINIUM 34.65 FT TH NWLY ALONG SLY LINE OF SD CONDOMINIUM 51.48 FT TH SWLY ALONG SD SLY LINE 40.0 FT TH NWLY ALONG SD SLY LINE 57.13 FT TH SWLY ALONG SD SLY LINE 103.06 FT TO W LINE OF E 970 FT OF W 1/2 SW 1/4 TH S TO N LINE OF SD LOT 1 EXT E TH W TO BEG
SEC 23 0.49 A. 1983 128.82

2703 PART W 1/2 SW 1/4 OF SEC 23 T7N R11W & PART OF PLEASANT RIDGE FARMS DESC AS-COM 290.88 FT E ALONG N LINE OF LOT 1 OF SD PLAT & 100 FT S PAR WITH CL OF EAST BELT LINE AVE FROM NW COR OF SD LOT 1 TH S PAR WITH SD CL 246.19 FT TO NLY R/W LINE OF RAMP C OF HWY I-96 TH ELY ALONG SD NLY LINE TO ELY LINE OF HWY I-96 TH SELY ALONG SD ELY LINE TO N LINE OF PLEASANT RIDGE ST (60 FT WIDE) TH E ALONG SD N LINE TO A POINT 120 FT W FROM W LINE OF TWIN LAKES DR (66 FT WIDE) TH N PAR WITH W LINE OF TWIN LAKES DR TO S LINE OF N 420 FT OF W 1/2 SW 1/4 TH W TO SE COR OF TWIN LAKES CONDOMINIUMS OF GRAND RAPIDS KENT COUNTY CONDOMINIUM SUBDIVISION PLAN NO.90 LIBER 2382 PAGE 402 TH SWLY TO BEG
1983 1477.81

2704 PART W 1/2 SW 1/4 COM 160 FT S ALONG W LINE OF TWIN LAKES DR (66 FT WIDE) FROM INT OF S LINE OF N 420 FT OF W 1/2 SW 1/4 & W LINE OF SD DR TH S ALONG SD W LINE 240 FT TH W PAR WITH E&W 1/4 LINE 120 FT TH N 240 FT TH E 120 FT TO BEG
SEC 23 0.66 A. 1983 2442.39

2705 PART W 1/2 SW 1/4 COM 480 FT S ALONG W LINE OF TWIN LAKES DR (66 FT WIDE) FROM INT OF S LINE OF N 420 FT OF W 1/2 SW 1/4 & W LINE OF SD DR TH S ALONG SD W LINE TO N LINE OF PLEASANT RIDGE FARMS TH W ALONG N LINE OF SD PLAT 120 FT TH N TO A LINE BEARING W PAR WITH E&W 1/4 LINE FROM BEG TH E PAR WITH E&W 1/4 LINE 120 FT TO BEG
SEC 23 0.22 A. 1983 200.76

2706 PART OF LOTS 19 & 20 COM 120 FT W ALONG N LINES OF SD LOTS FROM W LINE OF TWIN LAKES DR (66 FT WIDE) TH E ALONG SD N LINES 120 FT TO W LINE OF SD DR TH S ALONG W LINE OF SD DR TO N LINE OF PLEASANT RIDGE ST (60 FT WIDE) TH W ALONG N LINE OF SD ST 120 FT TH N TO BEG
PLEASANT RIDGE FARMS
1983 525.01

2707 UNIT NO.7
TWIN LAKES CONDOMINIUMS OF GRAND RAPIDS
KENT COUNTY CONDOMINIUM SUBDIVISION PLAN NO.90 LIBER 2382 PAGE 402
1983 219.71

2708 UNIT NO.8
TWIN LAKES CONDOMINIUMS OF GRAND RAPIDS KENT COUNTY CONDOMINIUM SUBDIVISION PLAN NO.90 LIBER 2382 PAGE 402
1983 219.71

2709 UNIT NO.12
TWIN LAKES CONDOMINIUMS OF GRAND RAPIDS KENT COUNTY CONDOMINIUM SUBDIVISION PLAN NO.90 LIBER 2382 PAGE 402
1983 219.71

2710 PART OF LOTS 12 & 13 COM 120 FT W ALONG S LINE OF PLEASANT RIDGE ST (60 FT WIDE) FROM W LINE OF TWIN LAKES DR (66 FT WIDE) TH S TO A POINT ON S LINE OF SD PLAT 120 FT W FROM W LINE OF SD DR TH W ALONG S LINE OF SD PLAT TO ELY LINE OF HWY I-96 TH NWLY ALONG ELY LINE OF SD HWY TO S LINE OF SD PLEASANT RIDGE ST TH E TO BEG
PLEASANT RIDGE FARMS
1983 128.82

2711 PART OF LOTS 13 & 14 COM 120 FT W ALONG S LINE OF PLEASANT RIDGE ST (60 FT WIDE) FROM W LINE OF TWIN LAKES DR (66 FT WIDE) TH E ALONG S LINE OF SD ST 120 FT TO W LINE OF SD DR TH S ALONG SD W LINE TO S LINE OF SD PLAT TH W ALONG S LINE OF SD PLAT 120 FT TH N TO BEG
PLEASANT RIDGE FARMS
1983 639.49

2712 LOT 14 ALSO THAT PART OF LOT 15 LYING E OF FOL DESC LINE - COM AT LOT COR COMMON TO LOTS 15 & 16 ON N LINE OF WESTBORO DR TH NELY TO A PT ON SHORE OF WESTBORO LAKE BEING 38.63 FT S 37D 51M E FROM MOST NLY COR OF LOT 15

CITY OF GRAND RAPIDS
TOWN 7 NORTH RANGE 11 WEST

APSEY-FLETCHER LAKELAND PLAT
1983 25.50

2713 THAT PART OF NW 1/4 NE 1/4
SEC 27 T7N R11W
DESC AS - COM ON N LINE OF SD SEC 225 FT W OF NE COR OF SD SEC TO PT OF BEG TH N 90D W 356 FT TH S 0D 49M E 389.80 FT TH S 84D 15M E 357.3 FT TH N 0D 49M W 416.2 FT TO PLACE OF BEG EXC THAT PART USED FOR ST RT-OF-WAY
2.97 A. 1983 603.34

2714 LOT 25
BAYAK PLAT 1983 2154.53

2715 PART OF LOTS 23 & 24 COM ON N LINE OF SD LOT 24, 30.5 FT W OF NE COR OF SD LOT 24 TH S PAR TO & 30.5 FT W OF E LINE OF SD LOT 24 TO A PT OF INTERSECTION WITH A LINE DESC AS FOLLOWS COM AT A PT 131.98 FT N OF S LINE OF SD LOT 24 & 177.65 FT W OF W LINE OF HOLMDENE AVE TH SW LY TO A PT ON W LINE OF OF SD LOT 23, 34.4 FT N FROM SW COR OF SD LOT 23 AS ORIGINALLY PLATTED TH SW LY ALONG SD DESC LINE 108.62 FT TO A PT WHICH IS 2.58 FT N ALONG W LINE OF SD LOT 23 AS ORIGINALLY PLATTED FROM THE E LY LINE OF WALLINWOOD AVE AS NOW LOCATED TH N TO NW COR OF SD LOT 23 AS ORIGINALLY PLATTED TH E ALONG N LINES OF SD LOTS 23 & 24 TO BEG ALSO ALL OF VAC PORTION OF WALLINWOOD AVE ADJ SD LOT 23 ON THE W EXC N 7 FT OF ENTIRE PARCEL FOR HWY LYNNWOOD PLAT
1983 350.78

2716 LOT 13
LYNNWOOD PLAT 1983 2009.03

2717 S 125 FT OF LOTS 15 & 16 & S 125 FT OF W 1/2 OF LOT 17 ALSO N 32 FT OF LOTS 27 & 28 & N 32 FT OF W 1/2 OF LOT 26
LONSDALE ACRES 1983 2517.31

2718 S 66 FT OF W 170 FT OF THAT PART OF N 4 ACRES OF SW 1/4 OF NE 1/4 OF NW 1/4 OF SEC 28 T7N R11W LYING E OF E LINE OF PLYMOUTH ROAD
1983 1505.78

2719 LOT 8 & E 20 FT OF LOT 7
HAROLD A. ROZEMA PLAT
1983 20.57

2720 LOT 96
FULTON PARK ADDITION
1983 1044.45

2721 PART OF NW 1/4 OF SEC 28 T7N R11W COM ON E LINE ALTEN AVE 197 FT N OF N LINE FULTON ST TH N 50 FT E 127.87 FT S 50 FT TH W 127.87 FT TO BEG
1983 1575.68

2722 LOTS 44 & 45 ALSO S 28 FT OF LOT 43
FULTON PARK ADDITION
1983 1477.81

2723 LOT 60
FULTON PARK ADDITION
1983 1156.31

2724 LOT 25
FULTON PARK ADDITION
1983 177.76

2725 LOT 24
FULTON PARK ADDITION
1983 177.76

2726 LOT 39
MAYFAIR PLAT 1983 792.84

2727 W 40 FT OF LOT 4 BLK 4
LARGE S CABLE ROAD ADDITION
1983 1477.81

2728 E 10 FT OF LOT 4 BLK 4 & W 30 FT OF LOT 5 BLK 4
LARGE S CABLE ROAD ADDITION
1983 415.39

2729 E 30 FT OF LOT 6 BLK 4 & W 8 FT OF LOT 7 BLK 4
LARGE S CABLE ROAD ADDITION
1983 876.71

2730 E 38.66 FT OF LOT 7 BLK 4
LARGE S CABLE ROAD ADDITION
1983 967.59

2731 N 31 1/4 FT OF LOTS 19 & 20 BLK 4
LARGE S CABLE ROAD ADDITION
1983 743.94

2732 E 20 FT OF LOT 9 BLK 2 & W 20 FT OF LOT 10 BLK 2
LARGE S CABLE ROAD ADDITION
1983 23.59

2733 S 40 FT OF LOTS 11 & 12 BLK 2
LARGE S CABLE ROAD ADD N
1983 674.02

2734 LOT 20 BLK 2
LARGE S CABLE ROAD ADDITION
1983 978.43

2735 LOT 16 BLK 2
LARGE S CABLE ROAD ADDITION
1983 876.71

2736 LOT 6 BLK 3
LARGE S CABLE ROAD ADDITION
1983 1128.32

2737 LOT 20 BLK 3
LARGE S CABLE ROAD ADDITION
1983 820.80

2738 LOT 48
JOHN D CASE ADDITION
1983 646.05

2739 LOT 47
JOHN D CASE ADDITION
1983 1345.00

2740 LOT 45
JOHN D CASE ADDITION
1983 632.10

2741 PART OF NE 1/4 OF NW 1/4 OF SEC 29 T7N R11W COM ON N LINE OF LYON ST 250 FT W OF W LINE OF FULLER AVE TH W ALONG N LINE OF LYON ST 110.4 FT MORE OR LESS TO A PT WHICH IS 261.9 FT E OF E LINE OF J F HANRAHAN ADD TH N PAR WITH W LINE OF FULLER AVE 243 FT TH E PAR WITH N LINE OF LYON ST TO A PT WHICH IS 250 FT W OF W LINE OF FULLER AVE TH S 243 FT TO BEG
1983 6223.78

2742 LOT 11 BLK 1
MC KEE S ADDITION
1983 1065.42

2743 LOT 30 BLK 2
MC KEE S ADDITION
1983 639.07

2744 LOT 1204
STEINMANN S ASSESSOR S PLAT NO 42
1983 736.93

2745 LOT 1249
STEINMANN S ASSESSOR S PLAT NO 42
1983 1289.10

2746 LOT 1209
STEINMANN S ASSESSOR S PLAT NO 42
1983 604.14

2747 LOT 1211
STEINMANN S ASSESSOR S PLAT NO 42
1983 639.07

2748 LOT 1245
STEINMANN S ASSESSOR S PLAT NO 42
1983 590.14

2749 E 1/2 OF LOT 1208 ALSO LOT 1246
STEINMANN'S ASSESSOR'S PLAT NO.42
1983 590.14

2750 LOT 1219
STEINMANN S ASSESSOR S PLAT NO 42
1983 728.96

2751 LOT 1237
STEINMANN S ASSESSOR S PLAT NO 42
1983 729.94

2752 LOT 1254

CITY OF GRAND RAPIDS
TOWN 7 NORTH RANGE 11 WEST

STEINMANN S ASSESSOR S PLAT NO 42
1981 94.66
1982 825.20
TOTAL 919.86

2753 LOT 1264
STEINMANN S ASSESSOR S PLAT NO 42
1983 862.74

2754 LOT 1265
STEINMANN S ASSESSOR S PLAT NO 42
1983 694.97

2755 LOT 1258
STEINMANN S ASSESSOR S PLAT NO 42
1983 437.91

2756 E 7 FT OF S 79 1/2 FT OF LOT 2 & S 79 1/2 FT OF LOT 3
MARIS ADDITION 1983 93.33

2757 LOT 52
J F HANRAHAN ADDITION & W 6 FT OF LOTS 53 & 54
HOYT & ADAMS ADDITION
1983 856.48

2758 N 1/2 OF LOT 48
HOYT & ADAMS ADDITION
1983 76.92

2759 LOT 5 BLK 3
MC KEE & MORMAN S ADDITION
1983 820.80

2760 LOT 23 BLK 2 & N 9 FT OF LOT 3 BLK 2
MC KEE & MORMAN S ADDITION
1983 812.10

2761 LOT 20 BLK 2
MC KEE & MORMAN S ADDITION
1981 417.21
1982 714.34
1983 688.01
TOTAL 1819.56

2762 E 60 FT OF LOT 11 BLK 2 & S 5 FT OF E 60 FT OF LOT 12 BLK 2
MC KEE & MORMAN S ADDITION
1983 214.03

2763 N 1/2 OF LOTS 14 & 15 BLK 1
MC KEE & MORMAN S ADDITION
1983 974.57

2764 LOT 13 BLK 1
MC KEE & MORMAN S ADDITION
1983 85.94

2765 LOT 18
DAVIDSON PLAT 1983 1317.05

2766 LOT 1293
STEINMANN S ASSESSOR S PLAT NO 45
1983 506.24

2767 LOT 1329
STEINMANN S ASSESSOR S PLAT NO 45
1983 303.58

2768 LOT 1327
STEINMANN S ASSESSOR S PLAT NO 45
1983 64.93

2769 LOT 1313
STEINMANN S ASSESSOR S PLAT NO 45
1983 380.45

2770 LOT 1333
STEINMANN S ASSESSOR S PLAT NO 45 ALSO S 30 FT OF THAT PART OF LOT 40 HOYT & ADAMS ADD LYING W OF W LINE STORMZAND PLACE ALSO S 22 FT OF E 10 FT OF LOT 41
HOYT & ADAMS ADD
1983 874.73

2771 LOT 1357
STEINMANN S ASSESSOR S PLAT NO 45
1983 210.62

2772 LOT 1352
STEINMANN S ASSESSOR S PLAT NO 45
1983 788.94

2773 LOT 1367
STEINMANN S ASSESSOR S PLAT NO 45
1983 1155.21

2774 LOT 2 BLK 1
KINSEY & BUYS SUBD N OF LOTS 1 TO 72 INC & LOTS 74, 75 & 76
N W NORTHROP S FULTON & FULLER ST ADDITION
1983 1268.14

2775 LOT 14 BLK 3
KINSEY & BUYS SUBD N OF LOTS 1 TO 72 INC & LOTS 74, 75 & 76
N W NORTHROP S FULTON & FULLER ST ADDITION
1983 1079.41

2776 LOT 8 BLK 4
KINSEY & BUYS SUBD N OF LOTS 1 TO 72 INC & LOTS 74, 75 & 76
N W NORTHROP S FULTON & FULLER ST ADDITION
1983 104.71

2777 LOT 109
N W NORTHROP S FULTON & FULLER ST ADDITION
1983 70.32

2778 N 40 FT OF S 80 FT OF LOTS 1, 2 & 3
REYNOLDS & FRANKLIN THIRD ADDITION
1983 1219.19

2779 LOT 20
REYNOLDS & FRANKLIN THIRD ADDITION
1983 1030.48

2780 LOT 41
ORCHARD HILL ADDITION
1983 1100.37

2781 LOT 45
ORCHARD HILL ADDITION
1983 1079.41

2782 LOT 13
A B KNOWLSON S ADDITION
1983 1366.00

2783 LOT 20
A B KNOWLSON S ADDITION
1983 1820.33

2784 LOT 14
ALTEN PLAT 1983 404.21

2785 S 85 FT OF LOT 18
BROWN & CLARK S ADDITION
1983 848.75

2786 LOT 1611
STEINMANN S ASSESSOR S PLAT NO 54
1983 1016.51

2787 LOT 1624 EXCEPT S 116.5 FT THEREOF
STEINMANN S ASSESSOR S PLAT NO 54
1983 457.33

2788 LOT 1633
STEINMANN S ASSESSOR S PLAT NO 54
1983 73.13

2789 LOT 1637
STEINMANN S ASSESSOR S PLAT NO 54
1983 347.00

2790 N 42 FT OF LOT 1634
STEINMANN S ASSESSOR S PLAT NO 54
1983 352.51

2791 LOT 1644
STEINMANN S ASSESSOR S PLAT NO 54
1983 275.60

2792 LOT 1
HENRY C RYSKAMP S ADDITION
1983 674.02

2793 LOT 9 BLK 2 & S 10 FT OF E 62 FT OF LOT 6 BLK 2 & E 14 FT OF LOT 8 BLK 2
MERRILL & NIM S ADDITION
1983 1177.27

2794 PART OF LOT 20 BLK 3 COM AT NE COR SD LOT TH W TO NW COR SD LOT S 15 FT E LY TO A PT 17 FT S OF BEG N 17 FT TO BEG ALSO S 17 FT OF LOT 21 BLK 3 & VACATED E 2 FT OF

CITY OF GRAND RAPIDS
TOWN 7 NORTH RANGE 11 WEST

DIAMOND COURT ADJ ON THE W
MERRILL & NIM S ADDITION
1983 170.51

2795 PART OF LOT 20 BLK 3 COM AT SE COR SD LOT TH W 77 FT N 34 FT ELY TO PT 33 FT N OF BEG S TO BEG
MERRILL & NIM S ADDITION
1983 432.53

2796 UND 1/2 INT IN N 37.5 FT OF LOT 22
ARUNA BRADFORDS ADDITION
1983 576.15

2797 UND 1/2 INT IN N 37.5 FT OF LOT 22
ARUNA BRADFORDS ADDITION
1983 676.51

2798 PART OF LOTS 19 & 20 BLK 11 COM ON W LINE DENNIS AVE 85 FT N OF N LINE BALDWIN ST TH W 62 FT N 40 FT TO ALLEY E 62 FT S TO BEG
E P FULLER S SUBDIVISION
1983 778.86

2799 LOT 1095
STEINMANN S ASSESSOR S PLAT NO 38 OF ALL OF BLK 5 OF E P FULLER S SUBDIVISION
1983 1205.22

2800 LOT 1096
STEINMANN S ASSESSOR S PLAT NO 38 OF ALL OF BLK 5 OF E P FULLER S SUBDIVISION
1983 604.14

2801 N 44 FT OF E 58 FT OF LOT 1 BLK 4
H H DENNIS SUBDIVISION OF PART OF E P FULLER S SUBDIVISION
1983 820.80

2802 S 44 FT OF N 88 FT OF E 58 FT OF LOT 1 BLK 4
H H DENNIS SUBDIVISION OF PART OF E P FULLER S SUBDIVISION
1983 771.89

2803 W 34 2/3 FT OF LOT 4 BLK 10 EXCEPT S 7 FT THEREOF
E P FULLER S SUBDIVISION
1983 771.89

2804 LOT 13 BLK 10 EXCEPT N 7 FT
E P FULLER S SUBDIVISION
1983 1533.72

2805 S 75 FT OF E 46 FT OF LOT 15 BLK 10
E P FULLER S SUBDIVISION
1983 729.94

2806 N 1/2 OF LOT 28 BLK 6 & W 20 2/3 FT OF N 66 FT OF LOT 27 BLK 6
H H DENNIS SUBDIVISION OF PART OF E P FULLER S SUBDIVISION
1983 19.32

2807 W 33 FT OF N 99 FT OF LOT 23 BLK 3
H H DENNIS SUBDIVISION OF PART OF E P FULLER S SUBDIVISION
1983 709.38

2808 E 33 FT OF N 99 FT OF LOT 23 BLK 3
H H DENNIS SUBDIVISION OF PART OF E P FULLER S SUBDIVISION
1983 855.74

2809 W 1/2 OF LOT 35 BLK 3
H H DENNIS SUBDIVISION OF PART OF E P FULLER S SUBDIVISION
1983 974.57

2810 E 1/2 OF LOT 72 BLK 7
H H DENNIS SUBDIVISION OF PART OF E P FULLER S SUBDIVISION
1983 404.10

2811 W 1/2 OF N 93 FT OF LOT 69 BLK 7
H H DENNIS SUBDIVISION OF PART OF E P FULLER S SUBDIVISION
1983 834.77

2812 LOT 17
LUTON ADDITION 1983 630.25

2813 LOT 6 LUTON ADDITION
1983 625.07

2814 LOT 7 LUTON ADDITION
1983 736.93

2815 N 36 FT OF LOT 49 BLK 1 ALSO PART OF LOT 46 BLK 1 COM ON W LINE FULLER AVE 60 FT S LY OF NE COR SD LOT TH W LY TO SW COR SD LOT E 132 FT N 6 FT TO BEG
H H DENNIS SUBDIVISION OF PART OF E P FULLER S SUBDIVISION
1983 988.56

2816 PART OF LOTS 22 & 23 COM AT SE COR SD LOT 23 TH NW LY ALONG N LY LINE OF WELLINGTON PL 35 1/2 FT TH NE LY TO A PT ON N LINE OF LOT 22, 13 FT W OF NE COR LOT 22 TH E TO NE COR SD LOT 23 SW LY TO BEG
C W TUFT S SECOND ADDITION
1983 856.46

2817 LOT 25 & PART OF LOT 26 COM ON W LY LINE SD LOT 26, 11 FT S LY FROM NW COR THEREOF TH NE LY TO A PT ON E LINE SD LOT, 26 1/2 FT S OF NE COR THEREOF TH N 26 1/2 FT W LY TO NW COR SD LOT S LY TO BEG
C W TUFT S SECOND ADDITION
1983 646.05

2818 LOT 28
C W TUFT S SECOND ADDITION
1983 324.54

2819 LOT 29
C W TUFT S SECOND ADDITION
1983 355.45

2820 LOT 4 & PART OF LOT 5 COM AT NE COR SD LOT 5 TH S 2.5 FT W 42 FT N 2.5 FT TH E 42 FT TO BEG
STEVENS & PIERCE S SUBDIVISION OF LOTS 6, 7, 8, 9, 10 & 11 OF BARCLAY S ADDITION
1983 757.90

2821 LOT 7 & S 3 FT OF LOT 6
STEVENS & PIERCE S SUBDIVISION OF LOTS 6, 7, 8, 9, 10 & 11 OF BARCLAY S ADDITION
1983 995.53

2822 LOT 5
C W TUFT S SECOND ADDITION
1983 869.71

2823 LOT 10
C W TUFT S SECOND ADDITION
1983 660.04

2824 LOT 11
C W TUFT S SECOND ADDITION
1983 683.35

2825 LOT 12
C W TUFT S SECOND ADDITION
1983 429.37

2826 LOT 13
C W TUFT S SECOND ADDITION
1983 429.37

2827 LOT 15
C W TUFT S SECOND ADDITION
1983 289.58

2828 LOTS 16 & 17
C W TUFTS SECOND ADDITION
1983 1156.31

2829 S 43 FT OF LOT 19
BARCLAY & CO S ADDITION
1983 527.24

2830 N 40 FT OF LOT 18
BARCLAY & CO S ADDITION
1983 915.93

2831 E 29.07 FT OF LOT 15 ALSO W 10.93 FT OF LOT 16 ALSO W 40 FT OF E 80 FT OF S 30.98 FT OF LOT 28 ALSO N 14 FT OF LOT 19 ALSO LOTS 20 TO 27 INCL ALSO LOT 28 EX E 40 FT OF S 30.98 FT & EX W 54.5 FT OF S 30.98 FT ALSO LOT 29 EX N 81 FT ALSO LOT 30 ALSO COM AT NE COR OF LOT 30 TH E 28 FT TH S 53.83 FT TH W TO SE COR OF SD LOT TH N TO BEG ALSO LOTS 31 32 & 33
BARCLAY & COS ADDITION
1983 3749.46

2832 THAT PART OF LOT 1 LYING W OF A LINE COM 22.6 FT W OF NE COR SD LOT TH SLY 29.9 FT ALONG A LINE 33 FT E OF BUILDING TH SWLY 4.6 FT ON A PARTY LINE TO BOTH EXISTING BUILDINGS TH SLY 8.7 FT ALONG SD

CITY OF GRAND RAPIDS
TOWN 7 NORTH RANGE 11 WEST

PARTY LINE TH W 1.0 FT TH SWLY 4.1 FT TH SLY TO A PT ON S LINE SD LOT 30.9 FT W OF SE COR THEREOF
WEATHERLYS SUBDN OF LOTS 1,2, 3,4,5,6,8,9,10,11,12,13,14,15, 16,17,18 & N 1/2 OF LOTS 21 & 22
WEATHERLYS ADDITION
1983 639.07

2833 LOT 16
WEATHERLY SUBD N OF LOTS 1, 2, 3, 4, 5, 6, 8, 9, 10, 11, 12, 13, 14, 15, 16, 17, 18 & N 1/2 OF LOTS 21 & 22
WEATHERLY S ADDITION
1983 1002.55

2834 N 36 FT OF W 45.74 FT OF LOT 19 EX S 3 FT OF E 3 FT
WEATHERLY'S ADDITION
1983 408.40

2835 N 49 FT OF E 21 FT OF LOT 3
WEATHERLY SUBD N OF LOTS 1, 2, 3, 4, 5, 6, 8, 9, 10, 11, 12, 13, 14, 15, 16, 17, 18 & N 1/2 OF LOTS 21 & 22
WEATHERLY S ADDITION
1983 205.70

2836 N 15 FT OF LOT 6 & S 15 FT OF LOT 5
WEATHERLY SUBD N OF LOTS 1, 2, 3, 4, 5, 6, 8, 9, 10, 11, 12, 13, 14, 15, 16, 17, 18 & N 1/2 OF LOTS 21 & 22
WEATHERLY S ADDITION
1983 1058.16

2837 S 35 FT OF LOT 6 & N 5 FT OF LOT 7
WEATHERLY SUBD N OF LOTS 1, 2, 3, 4, 5, 6, 8, 9, 10, 11, 12, 13, 14, 15, 16, 17, 18 & N 1/2 OF LOTS 21 & 22
WEATHERLY S ADDITION
1983 722.95

2838 N 41.44 FT OF LOT 3
PEOPLE S SAVINGS BANK ADDITION
1983 625.07

2839 LOT 27
FISHER S SUBDIVISION OF A PART OF LOT 12 BLK 3
FISHER S SECOND ADDITION
1983 1114.35

2840 N 90 FT OF LOT 25
FISHER S SUBDIVISION OF A PART OF LOT 12 BLK 3
FISHER S SECOND ADDITION
1983 764.87

2841 LOT 1664
STEINMANN S ASSESSOR S PLAT NO 57 OF PART OF LOT 32 OF FISHER S SUBDIVISION OF A PART OF LOT 12 BLK 3 OF FISHER S SECOND ADDITION
1983 694.97

2842 LOT 20
FISHER S SUBDIVISION OF A PART OF LOT 12 BLK 3
FISHER S SECOND ADDITION
1983 1093.39

2843 LOT 18
FISHER S SUBDIVISION OF A PART OF LOT 12 BLK 3
FISHER S SECOND ADDITION
1983 77.55

2844 LOT 17
FISHER S SUBDIVISION OF A PART OF LOT 12 BLK 3
FISHER S SECOND ADDITION
1983 764.87

2845 LOT 2
FISHER S SUBDIVISION OF A PART OF LOT 12 BLK 3
FISHER S SECOND ADDITION
1983 254.66

2846 ALL THAT PART OF LOT 12 BLK 1 LYING W OF W LINE DIAMOND AVE
FISHER S SECOND ADDITION
1983 513.25

2847 ALL THAT PART OF LOT 16 BLK 1 LYING W OF W LINE DIAMOND AVE
FISHER S SECOND ADDITION
1983 869.71

2848 LOT 22 BLK 2
FISHER S SECOND ADDITION
1983 169.46

2849 LOT 7 & PART OF LOT 6 COM AT SE COR SD LOT 6 TH W 23 FT N 20 FT E 20 FT TH N TO N LY LINE SD LOT 6 TH E LY TO NE COR SD LOT 6 TH S TO BEG
DAVIS TURNER & CARROLL CHERRY ST ADDITION
1983 1540.73

2850 LOT 10
DAVIS TURNER & CARROLL CHERRY ST ADDITION
1983 712.49

2851 N 40 FT OF S 80 FT OF LOTS 28 & 29 & N 40 FT OF S 80 FT OF W 8 FT OF LOT 27
DAVIS TURNER & CARROLL CHERRY ST ADDITION
1983 988.56

2852 S 40 FT OF LOTS 28 & 29 & S 40 FT OF W 8 FT OF LOT 27
DAVIS TURNER & CARROLL CHERRY ST ADDITION
1983 583.17

2853 LOT 1676
STEINMANN S ASSESSOR S PLAT NO 58
1983 396.80

2854 LOT 2
VANDER VEEN S ADDITION
1983 464.32

2855 LOT 1686
STEINMANN S ASSESSOR S PLAT NO 59
1983 457.33

2856 LOT 1702
STEINMANN S ASSESSOR S PLAT NO 59
1983 380.45

2857 LOT 1709
STEINMANN S ASSESSOR S PLAT NO 59
1983 450.35

2858 LOT 1689
STEINMANN S ASSESSOR S PLAT NO 59
1983 324.54

2859 LOT 1695 & N 14 FT OF LOT 1697
STEINMANN S ASSESSOR S PLAT NO 59
1983 57.41

2860 LOT 1707
STEINMANN S ASSESSOR S PLAT NO 59
1983 547.23

2861 LOT 1713
STEINMANN S ASSESSOR S PLAT NO 59
1983 254.64

2862 LOT 1735
STEINMANN S ASSESSOR S PLAT NO 59
1983 289.58

2863 LOT 1730
STEINMANN S ASSESSOR S PLAT NO 59
1983 338.52

2864 LOT 1729
STEINMANN S ASSESSOR S PLAT NO 59
1983 359.49

2865 LOT 1726
STEINMANN S ASSESSOR S PLAT NO 59
1983 331.54

2866 LOT 1714
STEINMANN S ASSESSOR S PLAT NO 59
1983 729.91

2867 LOT 10
VISSER ADDITION 1983 499.27

2868 LOT 9
VISSER ADDITION 1983 27.97

2869 LOTS 1742 & 1743
STEINMANNS ASSESSORS PLAT NO.59
1983 2720.35

2870 LOT 16
KELLOGG & CALKIN S ADDITION
1983 1618.64

CITY OF GRAND RAPIDS
TOWN 7 NORTH RANGE 11 WEST

2871 LOT 6
JOHN B WHITE ADDITION
1983 40.91

2872 LOT 4
JOHN B WHITE ADDITION
1983 29.10

2873 LOT 3
JOHN B WHITE ADDITION
1983 492.28

2874 LOTS 10 & 11
HOEKSTRA & CO S ADDITION
1983 639.07

2875 LOT 2 & THAT PART OF LOT 1 LYING W LY OF A LINE EXTENDING FROM THE NW COR OF SD LOT 1 TO THE SE COR OF SD LOT 1
KELLOGG & CALKIN S ADDITION
1983 1135.70

2876 N 1/2 OF LOT 8
KELLOGG & CALKIN S ADDITION
1983 625.07

2877 S 1/2 OF LOT 8
KELLOGG & CALKIN S ADDITION
1983 820.80

2878 LOTS 3 & 4
HOEKSTRA & CO S ADDITION
1983 1099.30

2879 THAT PART OF LOT 5 & W 17 FT OF LOT 6 BLK 6 LYING NLY OF FOL DESC LINE - COM 32.62 FT SLY ALONG WLY LINE OF SD LOT 5 FROM NW COR THEREOF TH ELY TO A PT ON E LINE OF W 17 FT OF SD LOT 6 WHICH IS 39.5 FT S FROM N LINE THEREOF ALSO S 1/2 OF THAT PART OF VACATED PORTION OF ALLEY ADJ SD PARCEL ON THE N
L S BOYNTON ADDITION
1983 1324.05

2880 LOT 35
PATTEN ADDITION 1983 820.80

2881 LOT 8
ELMWOOD ADDITION 1983 1788.33

2882 LOT 11 BLK 6
L S BOYNTON ADDITION
1983 1477.81

2883 LOT 21 BLK 1 & N 9 FT OF LOT 22 BLK 1
L S BOYNTON ADDITION
1983 121.96

2884 LOT 6 BLK 4
L S BOYNTON ADDITION
1983 1282.11

2885 LOT 17 BLK 5
L S BOYNTON ADDITION
1983 128.28

2886 W 89 FT OF LOT 1 BLK 2
H D CARPENTER S ADDITION
1983 1100.37

2887 LOT 14 BLK 2
H D CARPENTER S ADDITION
1983 1240.18

2888 E 1/2 OF W 76.62 FT OF LOTS 15 & 16 BLK 2
H D CARPENTER S ADDITION
1983 813.80

2889 LOT 4 BLK 4
H D CARPENTER S ADDITION ALSO A STRIP OF LAND 16 FT E & W BY 50 FT N & S ADJ SAME ON THE WEST
1983 1243.15

2890 N 32 FT OF LOT 12 & S 34 FT OF LOT 13
THOMAS BENJAMIN ADDITION
1983 2246.67

2891 LOT 39
THOMAS BENJAMIN ADDITION
1983 1304.84

2892 LOT 35
L K BISHOP ADDITION
1983 1205.22

2893 LOT 45
L K BISHOP ADDITION
1983 1149.31

2894 LOT 23
L K BISHOP ADDITION
1983 95.23

2895 LOT 19
L K BISHOP ADDITION
1983 1477.81

2896 LOT 46
L K BISHOP ADDITION
1983 92.08

2897 LOT 18 & W 32 FT OF S 80 FT OF LOT 17
L K BISHOP ADDITION
1983 1128.32

2898 LOT 14 BLK 2
DUNTON S ADDITION
1983 1135.32

2899 N 45 FT OF LOT 51
EAST END ADDITION
1983 1722.46

2900 LOT 35 & S 5 FT OF LOT 34
EAST END ADDITION
1983 1981.07

2901 LOTS 43 & 44
EAST END ADDITION
1983 1034.00

2902 LOT 8
L K BISHOP ADDITION
1983 116.71

2903 LOTS 15, 16 & 17
J A GIDDINGS ADDITION
1983 1442.88

2904 LOT 10
J A GIDDINGS ADDITION
1983 1030.48

2905 LOT 20
GILES ADDITION 1983 1470.85

2906 LOT 1
J A GIDDINGS ADDITION
1983 2169.81

2907 LOTS 10 & 11
BELLAMY & FOGG ADDITION
1983 2875.75

2908 LOTS 5 & 6
BELLAMY & FOGG ADDITION
1983 1813.31

2909 LOT 11
GILES ADDITION & PART OF SE 1/4 OF SEC 29 T7N R11W COM AT NW COR SD LOT 11 TH W 10 FT S 42 FT E 10 FT TH N 42 FT TO BEG
1983 1226.19

2910 PART OF LOTS 5 & 6 COM AT SW COR SD LOT 6 TH E LY TO E LINE SD LOT AT A PT 5 FT N OF SE COR THEREOF TH N 45 FT W TO A PT ON W LINE SD LOT 5, 47 FT N OF BEG S 47 FT TO BEG
BUNDY ADDITION 1983 1310.06

2911 W 77 FT OF LOT 11 BLK 16
KENDALL S SECOND ADDITION
1983 1289.10

2912 S 100 FT OF W 9 FT OF LOT 13 BLK 15 & S 100 FT OF LOT 14 BLK 15
KENDALL S SECOND ADDITION
1983 2351.53

2913 N 50 FT OF LOT 11 BLK 12
KENDALL S ADDITION
1983 1687.52

2914 N 37 FT OF LOT 6 BLK 12
KENDALL S ADDITION
1983 176.06

2915 PART OF LOTS 1 & 2 BLK 13 KENDALL S ADDITION COM 142.25 FT E OF SE COR OF CRESCENT ST & PROSPECT AVE TH S 81 FT E 2.75 FT S 81 FT E 50.13 FT N 162 FT W TO BEG ALSO LOT 979 STEINMANN S ASSESSOR S PLAT NO 34
1983 2183.78

2916 LOT 981
STEINMANN S ASSESSOR S PLAT NO 34 OF LOTS 28 TO 32, 35 TO 42 ALL INCLUSIVE & PART OF LOTS 20, 21, 33 & 34 OF COIT & CURTIS PARTITION PLAT
1983 834.77

2917 LOT 15 BLK 8 & W 62 FT OF LOT 14 BLK 8 ALSO E 43 FT OF LOT 16 BLK 8
KENDALL S ADDITION
1983 6643.16

2918 LOT 3 BLK 4 & N 7 FT OF E 100 FT OF LOT 4 BLK 4
KENDALL S ADDITION
1983 2777.88

Sale No. / Description or Parcel / Sec. or Blk. / Acres / Years for Which Delinquent / Totals of Taxes, Interest and Charges Due in Said Years Dollars Cents

CITY OF GRAND RAPIDS
TOWN 7 NORTH RANGE 11 WEST

2919 S 3 FT OF E 140 FT OF LOT 5 BLK 4 & N 54 FT OF E 140 FT OF LOT 5 BLK 4
KENDALL S ADDITION
1983 2092.90

2920 LOT 12 BLK 4 EXCEPT W 3 FT OF S 100 FT & EXCEPT N 28 FT OF W 24 FT THEREOF
KENDALL S ADDITION
1983 3630.62

2921 W 60 FT OF LOT 11 BLK 4
KENDALL S ADDITION
1983 3441.70

2922 LOT 864
STEINMANN S ASSESSOR S PLAT NO 33 OF PART OF UNIVERSITY LOT OF COIT & CURTIS PART N PLAT
1983 1154.49

2923 LOT 897
STEINMANN S ASSESSOR S PLAT NO 34 OF LOTS 28 TO 32, 35 TO 42 ALL INCLUSIVE & PART OF LOTS 20, 21, 33 & 34 OF COIT & CURTIS PARTITION PLAT
1983 633.10

2924 LOT 904 & S 3 FT OF LOT 902
STEINMANN S ASSESSOR S PLAT NO 34 OF LOTS 28 TO 32, 35 TO 42 ALL INCLUSIVE & PART OF LOTS 20, 21, 33 & 34 OF COIT & CURTIS PARTITION PLAT
1983 314.30

2925 LOT 902 EXCEPT S 3 FT THEREOF
STEINMANN S ASSESSOR S PLAT NO 34 OF LOTS 28 TO 32, 35 TO 42 ALL INCLUSIVE & PART OF LOTS 20, 21, 33 & 34 OF COIT & CURTIS PARTITION PLAT
1983 1035.76

2926 LOT 893
STEINMANN S ASSESSOR S PLAT NO 34 OF LOTS 28 TO 32, 35 TO 42 ALL INCLUSIVE & PART OF LOTS 20, 21, 33 & 34 OF COIT & CURTIS PARTITION PLAT
1983 1442.88

2927 LOT 894
STEINMANN S ASSESSOR S PLAT NO 34 OF LOTS 28 TO 32, 35 TO 42 ALL INCLUSIVE & PART OF LOTS 20, 21, 33 & 34 OF COIT & CURTIS PARTITION PLAT
1983 1757.42

2928 LOT 970
STEINMANN S ASSESSOR S PLAT NO 34 OF LOTS 28 TO 32, 35 TO 42 ALL INCLUSIVE & PART OF LOTS 20, 21, 33 & 34 OF COIT & CURTIS PARTITION PLAT
1983 1089.95

2929 LOT 937
STEINMANN S ASSESSOR S PLAT NO 34 OF LOTS 28 TO 32, 35 TO 42 ALL INCLUSIVE & PART OF LOTS 20, 21, 33 & 34 OF COIT & CURTIS PARTITION PLAT
1983 2365.49

2930 LOT 948
STEINMANN S ASSESSOR S PLAT NO 34 OF LOTS 28 TO 32, 35 TO 42 ALL INCLUSIVE & PART OF LOTS 20, 21, 33 & 34 OF COIT & CURTIS PARTITION PLAT
1983 2687.03

2931 LOT 931 EXCEPT W 10 FT
STEINMANN S ASSESSOR S PLAT NO 34 OF LOTS 28 TO 32, 35 TO 42 ALL INCLUSIVE & PART OF LOTS 20, 21, 33 & 34 OF COIT & CURTIS PARTITION PLAT
1983 327.02

2932 LOT 930
STEINMANN S ASSESSOR S PLAT NO 34 OF LOTS 28 TO 32, 35 TO 42 ALL INCLUSIVE & PART OF LOTS 20, 21, 33 & 34 OF COIT & CURTIS PARTITION PLAT
1983 429.71

2933 PART OF LOT 925 COM AT A PT ON E LINE OF SD LOT 80.6 FT N LY FROM SE COR OF SD LOT TH N LY TO NE COR OF SD LOT TH W LY ALONG N LINE OF SD LOT 66.82 FT TH S LY 41.4 FT TO A PT 68.33 FT W OF W LINE OF UNION AVE TH E PAR WITH N LINE OF LYON ST 68.3 FT MORE OR LESS TO BEG
STEINMANN S ASSESSOR S PLAT NO 34 OF LOTS 28 TO 32, 35 TO 42 ALL INCLUSIVE & PART OF LOTS 20, 21, 33 & 34 OF COIT & CURTIS PARTITION PLAT
1983 1547.71

2934 W 35 FT OF N 90 FT OF LOT 7
COLTON S ADDITION 1983 550.47

2935 N 1/2 OF W 100 FT OF LOT 12
COLTON S ADDITION 1983 967.59

2936 W 100 FT OF S 1/2 OF LOT 12
COLTON S ADDITION 1983 771.89

2937 S 80 FT OF LOT 26
COLTON S ADDITION 1983 974.57

2938 LOT 14 BLK 1
CLARK & CO S ADDITION
1983 939.63

2939 LOT 23 BLK 1
CLARK & CO S ADDITION
1983 904.66

2940 LOT 20 BLK 1
WM P INNES ADDITION 1983 897.07

2941 LOTS 2 & 3 BLK 2 EXCEPT S 85 FT THEREOF
CLARK & CO S ADDITION
1983 14.63

2942 LOT 4 BLK 2 & E 2 FT OF LOT 3 BLK 2
WM P INNES ADDITION 1983 1037.48

2943 LOT 5 BLK 2
WM P INNES ADDITION 1983 827.78

2944 LOT 6 BLK 3
CLARK & CO S ADDITION
1983 1184.25

2945 S 35 FT OF LOT 11 BLK 4 & S 35 FT OF W 32 FT OF LOT 12 BLK 4
WM P INNES ADDITION 1983 408.12

2946 LOT 1115
STEINMANN S ASSESSOR S PLAT NO 39 ALSO PART OF LOTS 13 & 14 BLK 4 OF WM P INNES ADDITION COM AT THE NW COR LOT 1115 STEINMANN S ASSESSOR S PLAT NO 39 TH W 44.3 FT S 35 FT E 44.3 FT TH N 35 FT TO BEG
1983 904.66

2947 S 30 FT OF LOTS 1 2 & 3 BLK 4 ALSO LOTS 5 6 & 7 BLK 4
CLARK & COS ADDITION
1983 1149.31

2948 E 39.1 FT OF LOT 10
PROVIN S THIRD ADDITION
1983 284.10

2949 LOT 1148
STEINMANN S ASSESSOR S PLAT NO 40
1983 820.80

2950 LOT 3
WOOD S SUBDIVISION OF A PART OF COIT & CURTIS PARTITION PLAT
1983 2106.89

2951 LOT 2
LYON ST SUB OF PART OF COIT & CURTIS PARTITION PLAT
1983 1421.54

2952 LOT 5
WOOD S SUBDIVISION OF A PART OF COIT & CURTIS PARTITION PLAT
1983 2162.79

2953 E 33 FT OF LOT 5 & W 14 FT OF LOT 6
LYON ST SUB OF PART OF COIT & CURTIS PARTITION PLAT
1983 1463.83

2954 LOT 1030
STEINMANN S ASSESSOR S PLAT NO 37 OF LOTS 8 TO 18 & PART OF LOTS 25, 26 & 27 OF COIT & CURTIS PARTITION PLAT
1983 2456.38

CITY OF GRAND RAPIDS
TOWN 7 NORTH RANGE 11 WEST

2955 LOT 1040
STEINMANN S ASSESSOR S PLAT NO 37 OF LOTS 8 TO 18 & PART OF LOTS 25, 26 & 27 OF COIT & CURTIS PARTITION PLAT
1983 1386.97

2956 LOT 1041
STEINMANN S ASSESSOR S PLAT NO 37 OF LOTS 8 TO 18 & PART OF LOTS 25, 26 & 27 OF COIT & CURTIS PARTITION PLAT
1983 2386.48

2957 LOT 1042
STEINMANN S ASSESSOR S PLAT NO 37 OF LOTS 8 TO 18 & PART OF LOTS 25, 26 & 27 OF COIT & CURTIS PARTITION PLAT
1983 1596.63

2958 LOT 1043
STEINMANN S ASSESSOR S PLAT NO 37 OF LOTS 8 TO 18 & PART OF LOTS 25, 26 & 27 OF COIT & CURTIS PARTITION PLAT
1983 2596.19

2959 N 30 FT OF LOTS 7 & 8 BLK 2
SINCLAIR S SUBDIVISION OF LOTS 37 & 38 ALLYN S ADDITION
1983 960.59

2960 LOT 1126
STEINMANN S ASSESSOR S PLAT NO 39
1983 1128.32

2961 N 84 FT OF E 4 FT OF LOT 21 & N 84 FT OF LOT 22
ALLYN S ADDITION 1983 1352.03

2962 LOT 7
SOMMER S ADDITION 1983 1114.35

2963 LOT 5
J A GIDDINGS SECOND ADDITION
1983 1037.48

2964 LOT 4
J A GIDDINGS SECOND ADDITION
1983 1216.35

2965 LOT 3 EXCEPT S 141 1/2 FT THEREOF
ALLYN S ADDITION 1983 778.86

2966 S 141 1/2 FT OF LOT 3 EXCEPT W 3 FT THEREOF
ALLYN S ADDITION 1983 2833.80

2967 LOT 1156
STEINMANN S ASSESSOR S PLAT NO 41
1983 1097.26

2968 LOT 4 BLK 13
BOSTWICK & CO S ADDITION
1983 2281.64

2969 E 109 FT OF LOT 16 BLK 17 & N 10 FT OF E 109 FT OF LOT 15 BLK 17
BOSTWICK & CO S ADDITION
1983 24.20

2970 N 20 FT OF S 40 FT OF E 109 FT OF LOT 15 BLK 17
BOSTWICK & CO S ADDITION
1983 15.90

2971 S 20 FT OF E 109 FT OF LOT 15 BLK 17
BOSTWICK & CO S ADDITION
1983 14.72

2972 N 25 FT OF E 109 FT OF LOT 13 & E 109 FT OF LOT 14 BLK 17
BOSTWICK & CO S ADDITION
1983 21.84

2973 W 34 FT OF LOT 1 BLK 17 & W 34 FT OF N 1/2 OF LOT 2 BLK 17
BOSTWICK & CO S ADDITION
1983 750.91

2974 LOTS 1416 & 1417
STEINMANN S ASSESSOR S PLAT NO 48
1983 539.92

2975 LOT 10 & S 12 FT OF LOT 9 ALSO PART OF LOTS 8 & 11 COM 15 FT E OF SE COR LOT 10 TH N TO A PT 12.5 FT S OF N LINE LOT 11 TH NE LY TO A PT 12.5 FT N OF N LINE LOT 11 & 40 FT W OF E LINE LOT 8 TH N 47.5 FT TO N LINE LOT 8 TH W 40 FT TH S 198 FT E 15 FT TO BEG
QUINTUS SUBDIVISION OF PART OF BLK 2 CAMPAU S SECOND ADDITION
1983 5734.51

2976 - N 78 2/3 FT OF LOT 1 BLK 4
SMITH S ADDITION 1983 2914.26

2977 LOT 2 BLK 4
SMITH S ADDITION 1983 1967.10

2978 LOT 3 BLK 4
SMITH S ADDITION 1983 1407.92

2979 S 47 FT OF LOT 18
SUBDIVISION OF BLK 1 SMITH S ADDITION
1983 1862.25

2980 LOT 12 BLK 5
BOSTWICK & CO S ADDITION
1983 243.61

2981 PART OF LOTS 3 & 4 COM ON S LINE CHERRY ST 35 FT E OF NW COR LOT 3 TH S 120 FT E TO A PT 73.5 FT W OF W LINE PROSPECT AVE N 40.6 FT E 6.6 FT N 4 1/4 FT E 5.6 FT N 75.4 FT W 45 FT TO BEG
CHAS B SMITH S ADDITION
1983 2603.15

2982 PART OF LOTS 3 & 4 COM AT SW COR CHERRY ST & PROSPECT AVE TH W 56 FT S 75.4 FT W 5.6 FT S 2.85 FT TH E TO A PT ON W LINE PROSPECT AVE 78 FT S OF BEG TH N TO BEG
CHAS B SMITH S ADDITION
1983 1925.16

2983 E 1/2 OF LOT 8
ABEL S SUBDIVISION OF LOTS 56 & 57 OF MORRISON S ADDITION
1983 17.13

2984 N 1/2 OF N 1/2 OF LOT 7 ALSO A STRIP OF LAND LYING BETWEEN THE E LINE OF SD N 1/2 OF N 1/2 OF SD LOT & W LINE PROSPECT AVE
ABEL S SUBDIVISION OF LOTS 56 & 57 OF MORRISON S ADDITION
1983 20.20

2985 S 1/2 OF N 1/2 OF LOT 7 ALSO A STRIP OF LAND LYING BETWEEN THE E LINE OF S 1/2 OF N 1/2 OF SD LOT & W LINE PROSPECT AVE
ABEL S SUBDIVISION OF LOTS 56 & 57 OF MORRISON S ADDITION
1983 12.23

2986 N 37 FT OF S 1/2 OF LOT 7 ALSO A STRIP OF LAND LYING BETWEEN E LINE SD DESCRIPTION & W LINE PROSPECT AVE
ABEL S SUBDIVISION OF LOTS 56 & 57 OF MORRISON S ADDITION
1983 37.35

2987 S 1/2 OF LOT 7 ALSO A STRIP OF LAND LYING BETWEEN THE E LINE OF SD S 1/2 OF SD LOT & W LINE PROSPECT AVE EXCEPT N 37 FT OF SD PARCEL
ABEL S SUBDIVISION OF LOTS 56 & 57 OF MORRISON S ADDITION
1983 31.22

2988 LOT 1457
STEINMANN S ASSESSOR S PLAT NO 50 OF PART OF LOT 57 & LOTS 58 & 59 OF MORRISON S ADDITION
1983 12.84

2989 LOT 1458
STEINMANN S ASSESSOR S PLAT NO 50 OF PART OF LOT 57 & LOTS 58 & 59 OF MORRISON S ADDITION
1983 43.48

2990 LOT 1465
STEINMANN S ASSESSOR S PLAT NO 50 OF PART OF LOT 57 & LOTS 58 & 59 OF MORRISON S ADDITION
1983 29.39

2991 LOT 7 & W 1/2 OF VACATED ALLEY ADJ ON E
WELTON S ADDITION 1983 506.24

2992 LOT 15 & W 1/2 OF VACATED ALLEY ADJ ON E
WELTON S ADDITION 1983 269.95

2993 S 42 FT OF LOT 17 & W 1/2 OF VACATED ALLEY ADJ ON E
WELTON S ADDITION 1983 427.66

CITY OF GRAND RAPIDS
TOWN 7 NORTH RANGE 11 WEST

2994 LOT 18 & W 1/2 OF VACATED ALLEY ADJ ON E
WELTON S ADDITION 1983 289.58

2995 S 1/2 OF LOT 20 & W 1/2 OF VACATED ALLEY ADJ ON E
WELTON S ADDITION 1983 24.58

2996 LOT 21 & W 1/2 OF VACATED ALLEY ADJ ON E WELTON S ADDITION
1983 422.39

2997 LOT 34 & S 9 FT OF LOT 35 & E 1/2 OF VACATED ALLEY ADJ ON W
WELTON S ADDITION 1983 155.32

2998 LOT 19 ALSO W 1/2 OF THAT PART OF VAC PORTION OF ALLEY ADJ ON THE E
WELTONS ADDITION 1983 93.88

2999 LOT 2 & N 30 FT OF W 62.93 FT OF LOT 3
GAY S SUBDIVISION 1983 2928.45

3000 LOT 1478
STEINMANN S ASSESSOR S PLAT NO 51
1983 2505.29

3001 LOT 1510
STEINMANN S ASSESSOR S PLAT NO 51
1983 2092.90

3002 LOT 46 EXCEPT COM AT NE LY COR OF SD LOT TH S LY ON E LY LINE OF SD LOT, 9 FT TH W LY TO NW LY COR SD LOT TH E LY TO BEG
BALDWIN & SEYMOUR S ADDITION
1983 1156.31

3003 E 40 FT OF LOT 28
BALDWIN & SEYMOUR S ADDITION
1983 126.71

3004 LOT 31
BALDWIN & SEYMOUR S ADDITION
1983 944.67

3005 PART OF LOTS 34 & 35 COM 78 FT S OF NE COR SD LOT 35 TH W 63 FT S 1 FT W 17 FT S 38 FT E 80 FT N 39 FT TO BEG
BALDWIN & SEYMOUR S ADDITION
1983 632.10

3006 LOT 43 EXCEPT E LY 50 FT
BALDWIN & SEYMOUR S ADDITION
1983 960.59

3007 LOT 38
BALDWIN & SEYMOUR S ADDITION
1983 1366.00

3008 LOT 37 EXCEPT THAT PART OF SD LOT LYING E OF A LINE DRAWN N & S FROM PT 24 FT W OF W LINE EASTERN AVE
BALDWIN & SEYMOUR S ADDITION
1983 778.86

3009 LOT 1521
STEINMANN S ASSESSOR S PLAT NO 52 1983 1584.35

3010 LOT 1532
STEINMANN S ASSESSOR S PLAT NO 52 1983 1122.71

3011 PART OF LOT 13 COM ON W LINE SD LOT, 33 FT N LY FROM SW COR THEREOF TH E LY TO A PT ON E LINE SD LOT, 26 FT N OF SE COR N 35 FT W LY TO PT ON W LINE SD LOT, 35 FT N LY OF BEG S LY TO BEG
JAMES FITCH ADDITION
1983 1002.55

3012 LOT 17
BERKEY S ADDITION 1983 1310.06

3013 LOT 14
BERKEY S ADDITION 1983 1023.51

3014 PART OF LOTS 11 & 12 BLK 2 COM ON N LINE CHERRY ST 88 FT W OF W LINE PACKARD AVE TH N 92 FT W 22 FT N 40 FT W 22 FT S 132 FT E 44 FT TO BEG
HOLBROOK S ADDITION 1983 98.38

3015 E 50 FT OF S 8 FT OF LOT 6 BLK 1 & E 50 FT OF N 42 FT OF LOT 7 BLK 1
HOLBROOK S ADDITION 1983 813.80

3016 W 52 FT OF E 88 FT OF LOT 10 BLK 1 & PART OF LOT 9 BLK 1 COM 36 FT W OF SE COR SD LOT 9 TH N 49 FT W 8 FT S 1 FT W 44 FT S 48 FT E 52 FT TO BEG
HOLBROOK S ADDITION 1983 139.07

3017 LOT 9
BERKEY S ADDITION 1983 1188.65

3018 LOT 4 BLK 2 & PART OF LOTS 3, 5 & 6 BLK 2 COM AT NE COR SD LOT 3 TH S 119.6 FT TH W 25 FT S 30 FT TH W TO W LINE SD LOT 5 TH N 9 FT TH E TO SW COR SD LOT 3 N TO NW COR SD LOT 3 TH E TO BEG
MORRIS ADDITION 1983 161.48

3019 S 50 FT OF LOT 5 BLK 2 & N 9 FT OF LOT 7 BLK 2
MORRIS ADDITION 1983 3250.17

3020 S 50 FT OF LOT 7 BLK 2
MORRIS ADDITION 1983 1675.35

3021 LOT 24 BLK 2 & N 25 FT OF LOT 25 BLK 2
MORRIS ADDITION 1983 2945.64

3022 LOT 45 BLK 2
MORRIS ADDITION 1983 373.65

3023 W 1/2 OF LOT 1 BLK 1 EXCEPT S 60 FT OF SAME
MORRIS ADDITION 1983 5199.89

3024 LOT 4 BLK 1
MORRIS ADDITION 1983 1946.13

3025 LOT 31 BLK 1
MORRIS ADDITION 1983 1652.56

3026 LOT 32 BLK 1
MORRIS ADDITION 1983 1862.25

3027 S 25 FT OF LOT 26 & N 37.5 FT OF LOT 29 BLK 1
MORRIS ADDITION 1983 2113.86

3028 LOT 7
GILBERT S ADDITION 1983 189.93

3029 S 37 1/2 FT OF LOT 13
GILBERT S ADDITION 1983 1149.31

3030 S 26 FT OF LOT 18 & N 22 FT OF LOT 19
GILBERT S ADDITION 1983 2232.68

3031 LOT 10
HOYT S ADDITION 1983 1529.86

3032 LOT 14
HOYT S ADDITION 1983 1393.93

3033 LOT 16
HOYT S ADDITION 1983 102.18

3034 PART OF LOT 23 COM AT NE COR THEREOF TH W TO NW COR SD LOT S ON W LINE SD LOT TO PT 8.75 FT N OF SW COR THEREOF TH E LY TO PT ON E LINE SD LOT 1.75 FT N OF SE COR SD LOT TH N TO BEG
HOYT S ADDITION 1983 1735.40

3035 LOT 24 & PART OF LOT 23 COM AT SE COR SD LOT 23 TH N ON E LINE SD LOT 1.75 FT TH W LY TO A PT ON W LINE SD LOT 8.75 FT N OF SW COR THEREOF S TO SW COR SD LOT TH E TO BEG
HOYT S ADDITION 1983 1319.35

3036 W 53.5 FT OF LOT 25
HOYT S ADDITION 1983 827.78

3037 S 35 FT OF LOT 18 & N 15 FT OF LOTS 19 & 20 & N 15 FT OF W 1/2 OF LOT 21
NORTHROP S ADDITION 1983 1987.30

3038 PART OF LOTS 19, 20 & 21 COM ON E LINE PARIS AVE 15 FT S OF N W COR LOT 19 TH E 124 FT S 51 FT W 39 FT S 18.3 FT WLY 13 FT S 13 1/2 FT W 72 FT N TO BEG
NORTHROP S ADDITION 1983 3093.30

3039 LOT 33
NORTHROP S ADDITION 1983 1233.19

3040 LOT 27
NORTHROP S ADDITION 1983 1282.11

3041 S 45 2/3 FT OF N 51 2/3 FT OF LOT 24
NORTHROP S ADDITION 1983 1233.19

3042 S 52 FT OF LOT 19 & S 52 FT OF W 16 FT OF LOT 20
NORTHROP S ADDITION 1983 1462.05

3043 S 132 FT OF LOT 23
NORTHROP S ADDITION 1983 1107.37

3044 N 110 FT OF LOT 1 BLK 6 & E 22 FT OF N 110 FT OF LOT 2 BLK 6
HOLBROOK S ADDITION 1983 2694.02

3045 N 50 FT OF S 54 FT OF LOT 6 BLK 6
HOLBROOK S ADDITION 1983 1054.59

CITY OF GRAND RAPIDS
TOWN 7 NORTH RANGE 11 WEST

3046 N 46 FT OF LOT 18 BLK 6 & S 4 FT OF LOT 19 BLK 6
HOLBROOK S ADDITION 1982 518.12
1983 981.57
TOTAL 1499.69

3047 N 16 FT OF LOT 13 BLK 6 & S 34 FT OF LOT 14 BLK 6
HOLBROOK S ADDITION 1983 827.78

3048 N 92 FT OF LOT 1 BLK 5 & E 6 FT OF N 92 FT OF LOT 2 BLK 5
HOLBROOK S ADDITION 1983 623.71

3049 S 33 FT OF LOT 11 BLK 5 & N 16 1/2 FT OF LOT 12 BLK 5
HOLBROOK S ADDITION 1983 841.76

3050 S 44 FT OF LOT 17 BLK 5
HOLBROOK S ADDITION 1983 799.83

3051 N 52 FT OF LOT 16 BLK 5
HOLBROOK S ADDITION 1983 451.77

3052 W 40.6 FT OF S 54 FT OF LOT 13 BLK 5
HOLBROOK S ADDITION 1983 344.11

3053 E 53 FT OF LOT 1 BLK 7
HOLBROOK S ADDITION 1983 741.21

3054 N 53 FT OF LOT 6 BLK 7
HOLBROOK S ADDITION 1983 1184.25

3055 N 18 FT OF LOT 14 BLK 7 & S 24 FT OF LOT 15 BLK 7
HOLBROOK S ADDITION 1983 16.59

3056 S 48 FT OF LOT 14 BLK 7
HOLBROOK S ADDITION 1983 541.21

3057 LOT 8 BLK 7 & W 68 FT OF S 24 FT OF LOT 7 BLK 7 & W 2 FT OF LOT 9 BLK 7
HOLBROOK S ADDITION 1983 1471.72

3058 PART OF LOTS 10 & 11 BLK 7 COM AT SE COR SD LOT 11 TH N ON E LINE SD LOT 11 TO A PT 52 FT S OF NE COR THEREOF W PAR WITH N LINE SD LOTS 10 & 11 TO A PT 52 FT E OF W LINE OF SD LOT 10 S PAR SD W LINE TO S LINE SD LOT 10 E ON S LINE SD LOTS 10 & 11 TO BEG
HOLBROOK S ADDITION 1983 708.95

3059 LOT 20 EXCEPT E 50 FT OF N 15 FT OF SD LOT
COLTON S SUBDIVISION OF BLK 8
HOLBROOK S ADD N 1983 750.91

3060 LOT 16
COLTON S SUBDIVISION OF BLK 8
HOLBROOK S ADD N 1983 1221.45

3061 LOT 11
COLTON S SUBDIVISION OF BLK 8
HOLBROOK S ADD N 1983 530.64

3062 LOT 8
COLTON S SUBDIVISION OF BLK 8
HOLBROOK S ADD N 1983 1041.53

3063 LOT 7
COLTON S SUBDIVISION OF BLK 8
HOLBROOK S ADDITION 1983 918.66

3064 LOT 6
COLTON S SUBDIVISION OF BLK 8
HOLBROOK S ADD N 1983 642.32

3065 LOT 1 EXCEPT N 36 FT THEREOF
COLTON S SUBDIVISION OF BLK 8
HOLBROOK S ADD N 1983 911.66

3066 N 37.5 FT OF LOT 4 EXCEPT E 13 FT THEREOF
COLTON S SUBDIVISION OF BLK 8
HOLBROOK S ADD N 1983 331.54

3067 LOT 4 EXCEPT N 37.5 FT & EXCEPT S 12.5 FT OF N 50 FT OF E 13 FT THEREOF
COLTON S SUBDIVISION OF BLK 8
HOLBROOK S ADDITION 1983 708.95

3068 S 32 FT OF LOTS 3 & 4 BLK 2 & N 12 FT OF LOT 5 BLK 2
SOUTHWICK S ADDITION
1983 1058.44

3069 S 54 FT OF LOT 5 BLK 2
SOUTHWICK S ADDITION
1983 806.82

3070 LOT 14 BLK 2
SOUTHWICK S SUBDIVISION OF PART OF SOUTHWICK S ADDITION
1983 743.94

3071 LOT 13 BLK 2
SOUTHWICK S SUBDIVISION OF PART OF SOUTHWICK S ADDITION
1983 1093.39

3072 S 32 FT OF LOT 10 BLK 2
SOUTHWICK S SUBDIVISION OF PART OF SOUTHWICK S ADDITION ALSO LOT 1582 STEINMANN S ASSESSOR S PLAT NO 53
1983 1156.31

3073 LOT 1577
STEINMANN S ASSESSOR S PLAT NO 53
1983 646.05

3074 LOT 1572
STEINMANN S ASSESSOR S PLAT NO 53
1983 486.89

3075 LOT 1571
STEINMANN S ASSESSOR S PLAT NO 53
1983 967.55

3076 LOT 1570
STEINMANN S ASSESSOR S PLAT NO 53 ALSO W 5 FT OF N 50 FT OF LOT 18 CALKIN S SUB
1983 41.54

3077 LOT 20 BLK 2
SOUTHWICK S ADDITION
1983 953.61

3078 S 41 FT OF LOT 9 BLK 2
SOUTHWICK S SUBDIVISION OF PART OF SOUTHWICK S ADDITION
1983 696.69

3079 LOT 14
CALKIN S SUBDIVISION OF PART OF LOTS 9 & 10
HOLBROOK S ADDITION 1983 688.01

3080 LOT 16
CALKIN S SUBDIVISION OF PART OF BLKS 9 & 10
HOLBROOK S ADDITION 1983 613.21

3081 N 50 FT OF LOT 19
CALKIN S SUBDIVISION OF PART OF BLKS 9 & 10
HOLBROOK S ADDITION 1983 828.51

3082 PART OF LOT 19 COM 90 FT N OF SE COR SD LOT TH N 42 FT W 104 FT S 42 FT E 104 FT TO BEG
CALKIN S SUBDIVISION OF PART OF BLKS 9 & 10
HOLBROOK S ADDITION 1983 764.87

3083 N 82 FT OF E 16 FT OF LOT 4 BLK 1 & W 34 FT OF N 82 FT OF LOT 3 BLK 1
SOUTHWICK S ADDITION
1983 1411.58

3084 LOT 17 BLK 1
SOUTHWICK S SUBDIVISION OF PART OF SOUTHWICK S ADDITION
1983 883.71

3085 LOT 16 BLK 1
SOUTHWICK S SUBDIVISION OF PART OF SOUTHWICK S ADDITION
1983 660.04

3086 LOT 10 BLK 1
SOUTHWICK S SUBDIVISION OF PART OF SOUTHWICK S ADDITION ALSO LOT 1591 STEINMANN S ASSESSOR S PLAT NO 53
1983 404.21

3087 LOT 1589
STEINMANN S ASSESSOR S PLAT NO 53
1983 681.00

3088 LOT 1587
STEINMANN S ASSESSOR S PLAT NO 53
1983 816.85

3089 LOT 9
CALKIN S SUBDIVISION OF PART OF BLKS 9 & 10
HOLBROOK S ADDITION 1983 520.24

3090 LOT 8
CALKIN S SUBDIVISION OF PART OF BLKS 9 & 10
HOLBROOK S ADDITION 1983 646.05

3091 PART OF LOT 7 COM AT SW COR SD LOT TH E TO SE COR SD LOT TH N ALONG E LINE SD LOT TO A PT 30.25 FT S OF NE COR SD LOT TH W

CITY OF GRAND RAPIDS
TOWN 7 NORTH RANGE 11 WEST

PAR N LINE SD LOT 50.5 FT TH N PAR E LINE SD LOT 13.6 FT TH W TO W LINE SD LOT AT A PT 15.7 FT S OF NW COR SD LOT TH S TO BEG
CALKIN S SUBD N OF PART OF BLKS 9 & 10
HOLBROOK S ADDITION 1983 995.53

3092 LOT 5
CALKIN S SUBDIVISION OF PART OF BLKS 9 & 10
HOLBROOK S ADDITION 1983 1100.37

3093 LOT 1593
STEINMANN S ASSESSOR S PLAT NO 53
1983 1093.39

3094 LOT 1597
STEINMANN S ASSESSOR S PLAT NO 53
1983 1009.51

3095 LOT 1598
STEINMANN S ASSESSOR S PLAT NO 53
1983 1841.29

3096 LOT 1601
STEINMANN S ASSESSOR S PLAT NO 53
1983 953.61

3097 PART OF LOTS 1605 & 1606 COM ON S LINE OF SD LOT 1605 AT A PT 1.7 FT W FROM SE COR OF SD LOT 1605 TH W ALONG S LINE OF SD LOT 1605, 50 FT TH N LY TO A PT ON N LINE OF SD LOT 1605 WHICH IS 99.4 FT W FROM NE COR OF SD LOT 1606 TH E ALONG N LINES OF SD LOTS 1605 & 1606, 50 FT TH S LY TO BEG
STEINMANN S ASSESSOR S PLAT NO 53
1983 1032.91

3098 N 31 1/2 FT OF E 105 FT OF LOT 21 BLK 6
SUBDIVISION OF BLKS 3 & 6
WENHAM S ADDITION 1983 1561.70

3099 S 40 FT OF E 105 FT OF LOT 21 BLK 6
SUBDIVISION OF BLKS 3 & 6
WENHAM S ADDITION 1983 142.81

3100 E 105 FT OF LOTS 9, 18 & 19 EXC S 4 1/2 INCHES OF SD LOT 9 ALSO S 15 FT OF E 105 FT OF LOT 20 BLK 6
SUBDIVISION OF BLKS 3 & 6
WENHAM S ADDITION 1983 534.24

3101 E 105 FT OF LOT 6 BLK 6 & S 1 1/4 FT OF E 105 FT OF LOT 7 BLK 6
SUBDIVISION OF BLKS 3 & 6
WENHAM S ADDITION 1983 883.71

3102 LOT 24 BLK 6
SUBDIVISION OF BLKS 3 & 6
WENHAM S ADDITION 1983 46.62

3103 LOT 25 BLK 6
SUBDIVISION OF BLKS 3 & 6
WENHAM S ADDITION 1983 27.97

3104 LOT 5 BLK 3
SUBDIVISION OF BLKS 3 & 6
WENHAM S ADDITION 1983 85.94

3105 W 1/4 OF LOT 22 BLK 3 & W 33 1/2 FT OF LOT 23 BLK 3
SUBDIVISION OF BLKS 3 & 6
WENHAM S ADDITION 1983 419.41

3106 W 50 FT OF LOT 11 BLK 5
WENHAM S ADDITION 1983 51.95

3107 LOT 19 BLK 5
WENHAM S ADDITION 1983 27.97

3108 LOT 14 BLK 4
WENHAM S ADDITION 1983 232.53

3109 S 26 FT OF LOT 9 BLK 1
WENHAM S ADDITION 1983 247.66

3110 W 48 FT OF LOT 20 BLK 1
WENHAM S ADDITION 1983 39.81

3111 N 1/2 OF LOT 6 BLK 1 ALSO LOT 7 BLK 1
WENHAM'S ADDITION 1983 539.75

3112 LOT 15
BARNHART SUBD N OF PART OF BLK 2
BLAKELEY ADDITION 1983 260.07

3113 S 40 FT OF E 83 FT OF LOT 23 ALSO E 83 FT OF LOTS 24 & 25
BARNHART SUBDIVISION
1983 1372.99

3114 LOT 3
BARNHART SUBD N OF PART OF BLK 2
BLAKELEY ADDITION 1983 67.09

3115 LOT 4
BARNHART SUBD N OF PART OF BLK 2
BLAKELEY ADDITION 1983 135.54

3116 LOT 164
DORAN S ASSESSOR S PLAT NO 5 OF PART OF BLK 2 OF BLAKELEY S ADDITION
1983 387.46

3117 E 30 FT OF LOT 4 BLK 1 EXCEPT S 33 FT THEREOF
BLAKELEY S ADDITION 1983 385.14

3118 N 35 FT OF LOT 7 BLK 1 EXCEPT E 96 FT
BLAKELEY S ADDITION 1983 296.56

3119 S 34 FT OF LOT 7 BLK 1 EXCEPT E 96 FT
BLAKELEY S ADDITION 1983 136.55

3120 W 47 FT OF S 38 FT OF LOT 13 BLK 1 & W 47 FT OF LOT 12 BLK 1
BLAKELEY S ADDITION 1983 534.24

3121 PART OF LOTS 12 & 13 BLK 1 COM ON W LINE JEFFERSON AVE 31 FT S OF NE COR LOT 13 TH W 100.42 FT S 57 FT E 100 FT N 57 FT TO BEG
BLAKELEY S ADDITION 1983 86.86

3122 E 73 FT OF S 50 FT OF LOT 12 BLK 1
BLAKELEY S ADDITION 1983 177.76

3123 PART OF LOTS 23 & 24 BLK 2 COM 13 FT W OF NE COR SD LOT 24 TH S TO THE INTERSECTION OF A LINE DRAWN FROM A PT ON W LINE SD LOT 23 WHICH IS 36.3 FT N OF SW COR SD LOT 23 TO A PT IN THE E LINE OF SD LOT 23 WHICH IS 41.88 FT N OF SE COR SD LOT 23 TH W LY TO E LINE LAFAYETTE AVE AT A PT 36.3 FT N & 5.5 FT W FROM SW COR SD LOT 23 TH N TO S LINE WEALTHY ST TH E TO BEG
J PENNEY S ADDITION BEING PART OF E 1/2 OF NW 1/4
SEC 31 1983 1303.09

3124 PART OF LOTS 23 & 24 BLK 2 COM AT SE COR SD LOT 23 TH N TO NE COR SD LOT 24 TH W 13 FT TH S TO THE INTERSECTION OF A LINE DRAWN FROM A PT ON W LINE SD LOT 23 WHICH IS 36.3 FT N OF SW COR SD LOT 23 TO A PT IN THE E LINE SD LOT 23 WHICH IS 41.88 FT N OF SE COR SD LOT 23 TH W LY TO E LINE LAFAYETTE AVE AT A PT 36.3 FT N & 5.5 FT W FROM SW COR SD LOT 23 TH S 36.3 FT TH E TO BEG
J PENNEY S ADDITION BEING PART OF E 1/2 OF NW 1/4
SEC 31-7-11 1983 806.82

3125 LOTS 21 & 22 BLK 2 EXCEPT N 40.5 FT OF SD LOT 22
J PENNEY S ADDITION BEING PART OF E 1/2 OF NW 1/4
SEC 31 T7N R11W
1983 2742.94

3126 S 4/5 OF LOT 19 BLK 2 & N 25.46 FT OF LOT 18 BLK 2
J PENNEY S ADDITION BEING PART OF E 1/2 OF NW 1/4
SEC 31-7-11 1983 113.53

3127 N 37 FT OF W 105 FT OF LOT 14 BLK 2
J PENNEY S ADDITION BEING PART OF E 1/2 OF NW 1/4
SEC 31 1983 513.25

3128 W 100 FT OF LOTS 23 & 24 BLK 1
J PENNEY S ADDITION BEING PART OF E 1/2 OF NW 1/4
SEC 31 T7N R11W
1983 1442.88

3129 LOTS 13 & 14 BLK 1
J PENNEY S ADDITION BEING PART OF E 1/2 OF NW 1/4
SEC 31-7-11 1983 3155.33

3130 LOT 5 BLK 5
L PORTER S ADDITION
1983 527.24

CITY OF GRAND RAPIDS
TOWN 7 NORTH RANGE 11 WEST

3131 PART OF LOT 5 BLK 6 COM AT SW COR SD LOT TH E TO SE COR THEREOF N 27.75 FT W LY 79 FT TO A PT 39 FT E OF W LINE & 24.75 FT N OF S LINE SD LOT S 2 FT W LY 39 FT TO A PT ON W LINE SD LOT 20.75 FT N OF BEG S TO BEG
L PORTER S ADDITION
1983 177.76

3132 PART OF LOT 8 BLK 6 COM ON E LINE CASS AVE 29.92 FT S OF NW COR SD LOT TH E 40 FT N 3 FT E AT RT ANGLES TO E LINE CASS AVE TO A PT 27.7 FT W OF E LINE SD LOT TH E PAR N LINE SD LOT 27.7 FT TO E LINE SD LOT TH N TO NE COR SD LOT W LY TO NW COR SD LOT TH S LY 29.92 FT TO BEG
L PORTER S ADDITION
1983 24.58

3133 LOT 10 BLK 6 & S 11.66 FT OF LOT 11 BLK 6 EXCEPT W 34 FT THEREOF
L PORTER S ADDITION
1983 1016.51

3134 LOT 23 BLK 4
J PENNEY S ADDITION BEING PART OF E 1/2 OF NW 1/4
SEC 31-7-11 1983 900.99

3135 E 40 FT OF LOTS 33 & 34 BLK 4
J PENNEY S ADDITION BEING PART OF E 1/2 OF NW 1/4
SEC 31 T7N R11W
1983 690.98

3136 LOT 16 BLK 4 J PENNEY S ADDITION BEING PART OF E 1/2 OF NW 1/4
SEC 31-7-11 1983 38.14

3137 LOT 17 BLK 4
J PENNEY S ADDITION BEING PART OF E 1/2 OF NW 1/4
SEC 31-7-11 1983 38.14

3138 LOT 29 BLK 3
J PENNEY S ADDITION BEING PART OF E 1/2 OF NW 1/4
SEC 31 T7N R11W
1983 62.62

3139 LOT 23 BLK 3
J PENNEY S ADDITION BEING PART OF E 1/2 OF NW 1/4
SEC 31-7-11 1983 19.86

3140 W 100 FT OF LOT 18 BLK 3
J PENNEY S ADDITION BEING PART OF E 1/2 OF NW 1/4
SEC 31 T7N R11W
1983 1009.51

3141 LOT 3 BLK 3 & N 45 FT OF LOT 4 BLK 3
J PENNEY S ADDITION BEING PART OF E 1/2 OF NW 1/4
SEC 31 1983 160.15

3142 N 43 FT OF LOT 12 BLK 3
J PENNEY S ADDITION BEING PART OF E 1/2 OF NW 1/4
SEC 31 T7N R11W
1983 977.73

3143 S 14 FT OF LOT 13 BLK 3 & N 29 FT OF LOT 14 BLK 3
J PENNEY S ADDITION BEING PART OF E 1/2 OF NW 1/4
SEC 31 T7N R11W
1983 907.82

3144 W 100 FT OF LOT 33 BLK 3 ALSO W 95 FT OF LOT 34 BLK 3
J PENNEY'S ADDITION 1983 230.20

3145 LOTS 196, 199 & 200
DORAN S ASSESSOR S PLAT NO 7 OF PART OF BLKS 1 & 4 OF WITHEY S ADD
1983 174.25

3146 LOTS 193 197 & 198
DORANS ASSESSORS PLAT NO.7
1983 135.83

3147 W 69 FT OF LOT 213
DORAN S ASSESSOR S PLAT NO 7 OF PART OF BLKS 1 & 4 OF WIT HEY S ADD
1983 543.18

3148 LOT 223
DORAN S ASSESSOR S PLAT NO 7 OF PART OF BLKS 1 & 4 OF WITHEY S ADD
1983 121.84

3149 LOT 224
DORAN S ASSESSOR S PLAT NO 7 OF PART OF BLKS 1 & 4 OF WITHEY S ADD
1983 401.41

3150 W 60 FT OF LOT 2 BLK 4
WITHEY S ADDITION 1983 953.18

3151 E 85 FT OF LOT 3 BLK 4
WITHEY S ADDITION 1983 198.72

3152 N 28 FT OF LOT 4 BLK 4 EXCEPT W 125 FT THEREOF
WITHEY S ADDITION 1983 142.81

3153 S 28 FT OF N 56 FT OF LOT 4 BLK 4 EXCEPT W 125 FT THEREOF
WITHEY S ADDITION 1983 60.39

3154 LOTS 4 & 5 BLK 4 EXCEPT W 125 FT OF SD LOTS ALSO EXCEPT N 56 FT OF SD LOT 4
WITHEY S ADDITION 1983 135.83

3155 W 87 FT OF S 1/2 OF LOT 12 BLK 2
WITHEY S ADDITION 1983 24.58

3156 E 100 FT OF N 1/2 OF LOT 13 BLK 2
WITHEY S ADDITION 1983 317.55

3157 E 112 FT OF N 33 FT OF LOT 11 BLK 2
WITHEY S ADDITION 1983 485.28

3158 N 33 FT OF LOT 9 BLK 2 EXCEPT W 80 FT
WITHEY S ADDITION 1983 12.23

3159 S 33 FT OF LOT 9 BLK 2 EXCEPT W 80 FT
WITHEY S ADDITION 1983 12.23

3160 N 31 FT OF LOT 8 BLK 2 EXCEPT W 110 FT THEREOF
WITHEY S ADDITION 1983 12.23

3161 S 35 FT OF LOT 8 BLK 2 EXCEPT W 110 FT THEREOF
WITHEY S ADDITION 1983 450.35

3162 S 17 1/3 FT OF LOT 1 BLK 8 & N 17 1/3 FT OF LOT 2 BLK 8
L PORTER S ADDITION
1983 34.41

3163 S 34 2/3 FT OF LOT 2 BLK 8
L PORTER S ADDITION
1983 27.91

3164 S 24 2/3 FT OF LOT 12 BLK 8
L PORTER S ADDITION
1983 17.77

3165 LOT 18 BLK 7
L PORTER S ADDITION
1983 722.14

3166 LOT 13 BLK 7
L PORTER S ADDITION
1983 16.86

3167 LOT 12 BLK 7
L PORTER S ADDITION
1983 527.76

3168 LOT 15
BUNDY S SUBD N OF PART OF BLK 6 OF J PENNEY S ADDITION
1983 931.96

3169 LOT 11
BUNDY S SUBD N OF PART OF BLK 6
J PENNEY S ADDITION 1983 1593.71

3170 W 40 FT OF LOTS 7 & 8 BLK 6 & E 8 FT OF LOTS 9 & 10 BLK 6
J PENNEY S ADDITION BEING PART OF E 1/2 OF NW 1/4
SEC 31-7-11
ALSO W 40 FT OF LOT 12 BUNDY S SUB
1983 170.95

3171 S 37 1/2 FT OF E 105 FT OF LOT 7 BLK 6 & E 105 FT OF LOT 8 BLK 6
J PENNEY S ADDITION BEING PART OF E 1/2 OF NW 1/4
SEC 31 T7N R11W
1983 1347.62

3172 W 110 FT OF LOT 11 BLK 5 W 110 FT OF S 10 FT OF LOT 12 BLK 5 & S 3 FT OF N 40 FT OF W 90 FT OF LOT 12 BLK 5
J PENNEY S ADDITION BEING PART OF E 1/2 OF NW 1/4
SEC 31 T7N R11W
1983 925.61

3173 E 35 FT OF LOT 11 BLK 5 & E 35 FT OF S 10 FT OF LOT 12 BLK 5

Sale No. Description or Parcel Sec. or Blk. Acres Years for Which Delinquent — Totals of Taxes, Interest and Charges Due in Said Years Dollars Cents

CITY OF GRAND RAPIDS
TOWN 7 NORTH RANGE 11 WEST

J PENNEY S ADDITION BEING PART OF E 1 2 OF NW 1 4 SEC 31-7-11 1983 24.58

3174 LOT 9 BLK 9 L PORTER S ADDITION 1983 317.55

3175 S 44 FT OF LOT 17 BLK 9 L PORTER S ADDITION 1983 314.60

3176 N 41.33 FT OF LOT 12 BLK 9 L PORTER S ADDITION 1983 275.60

3177 W 33 FT OF E 73 FT OF LOT 10 BLK 9 & S 25.33 FT OF W 33 FT OF E 73 FT OF LOT 11 BLK 9 L PORTER S ADDITION 1983 170.26

3178 LOT 6 BLK 10 L PORTER S ADDITION 1983 436.35

3179 LOT 7 BLK 10 L PORTER S ADDITION 1983 44.94

3180 LOT 16 BLK 10 L PORTER S ADDITION 1983 1613.65

3181 N 21.33 FT OF LOT 12 BLK 10 ALSO LOT 13 BLK 10 L PORTERS ADDITION 1983 359.49

3182 LOT 17 BLK 8 & N 4 FT OF LOT 16 BLK 8 J PENNEY S ADDITION BEING PART OF E 1 2 OF NW 1 4 SEC 31 1983 422.41

3183 LOTS 1, 2 & 3 BLK 8 E 15 FT OF LOTS 20 & 21 BLK 8 E 15 FT OF N 30 FT OF LOT 19 BLK 8 & E 25 FT OF LOT 18 BLK 8 & E 25 FT OF S 20 FT OF LOT 19 BLK 8 J PENNEY S ADDITION BEING PART OF E 1 2 OF NW 1 4 SEC 31 T7N R11W 1983 65.91

3184 LOT 5 BLK 8 J PENNEY S ADDITION BEING PART OF E 1 2 OF NW 1 4 SEC 31-7-11 1983 471.58

3185 LOT 6 BLK 8 J PENNEY S ADDITION BEING PART OF E 1 2 OF NW 1 4 SEC 31-7-11 1983 416.92

3186 S 15 FT OF LOT 9 BLK 8 & PART OF LOT 10 BLK 8 COM ON E LINE OF SD LOT 44 FT N OF SE COR TH W PAR S LINE SD LOT 101 FT N 17 1 2 FT W 44 FT TO A PT ON W LINE SD LOT 61.5 FT N OF SW COR N TO NW COR SD LOT E 145 FT S TO BEG J PENNEY S ADDITION BEING PART OF E 1 2 OF NW 1 4 SEC 31 1983 60.70

3187 N 20 FT OF W 120 FT OF LOT 18 BLK 8 ALSO S 20 FT OF W 120 FT OF LOT 19 BLK 8 ALSO N 30 FT OF W 130 FT OF LOT 19 BLK 8 ALSO W 130 FT OF LOT 20 BLK 8 ALSO E 40 FT OF W 130 FT OF LOT 21 BLK 8 J PENNEYS ADDITION 1983 22.53

3188 W 40 FT OF LOTS 1 & 2 BLK 7 J PENNEY S ADDITION BEING PART OF E 1 2 OF NW 1 4 SEC 31-7-11 1983 841.76

3189 E 106 1 2 FT OF LOT 1 BLK 7 J PENNEY S ADDITION BEING PART OF E 1 2 OF NW 1 4 SEC 31-7-11 1983 767.04

3190 LOT 30 & W 25 FT OF LOT 27 MILLS SECOND ADDITION 1983 1876.76

3191 N 39 FT OF LOT 21 MILLS SECOND ADDITION 1983 1825.97

3192 LOT 2 BLK 1 & E 5 FT OF LOT 1 BLK 1 MILLS ADDITION 1983 1239.60

3193 S 47 FT OF LOT 3 & N 4 FT OF LOT 4 LUTHER S ADDITION 1983 2036.99

3194 LOT 5 BLK 1 MILLS ADDITION 1983 904.66

3195 S 46 FT OF LOT 9 BLK 1 MILLS ADDITION 1983 493.30

3196 LOT 1 BLK 2 MILLS ADDITION 1983 1812.72

3197 N 85 FT OF LOT 5 BLK 2 MILLS ADDITION 1983 1226.64

3198 LOT 22 BLK 2 MILLS ADDITION 1983 703.04

3199 LOT 19 BLK 2 MILLS ADDITION 1983 1065.42

3200 LOTS 15, 16, 17 & 18 BLK 2 MILLS ADDITION 1983 3543.68

3201 W 50 FT OF LOTS 13 & 14 BLK 2 MILLS ADDITION 1983 1827.20

3202 LOT 21 DORAN S ASSESSOR S PLAT NO 3 1983 160.28

3203 LOT 26 DORAN S ASSESSOR S PLAT NO 3 1983 2779.15

3204 LOT 3 & W 17 FT OF LOT 8 HEALD ADDITION 1983 99.66

3205 W 87 FT OF LOT 5 HEALD ADDITION 1983 1159.74

3206 LOT 36 & S 3 FT OF LOT 32 DORAN S ASSESSOR S PLAT NO 3 1983 1339.36

3207 LOT 41 DORAN S ASSESSOR S PLAT NO 3 1983 56.83

3208 E 44 FT OF W 87 1 2 FT OF LOTS 14 & 15 HEALD ADDITION 1983 555.20

3209 LOT 25 BLK 4 & S 10 FT OF LOT 26 BLK 4 & W 7 FT OF VACATED ALLEY ADJ SAME ON E MILLS ADDITION 1983 2470.36

3210 S 45 FT OF LOT 9 BLK 4 & E 7 FT OF VACATED ALLEY ADJ SAME ON W MILLS ADDITION 1983 131.34

3211 LOT 11 BLK 4 & E 7 FT OF VACATED ALLEY ADJ SAME ON W MILLS ADDITION 1983 1449.85

3212 LOT 14 BLK 4 & E 7 FT OF VACATED ALLEY ADJ SAME ON W MILLS ADDITION 1983 1501.50

3213 W 76 FT OF LOT 17 BLK 4 MILLS ADDITION 1983 930.95

3214 E 52 FT OF LOT 16 BLK 4 MILLS ADDITION 1983 64.13

3215 W 42 FT OF LOT 1 BLK 3 MILLS ADDITION 1983 585.77

3216 LOT 29 BLK 3 MILLS ADDITION 1983 62.05

3217 LOT 19 BLK 3 MILLS ADDITION 1983 570.92

3218 LOT 6 BLK 3 MILLS ADDITION 1983 1131.19

3219 LOT 7 BLK 3 MILLS ADDITION 1983 709.67

3220 LOT 8 BLK 3 MILLS ADDITION 1983 890.70

3221 LOT 11 BLK 3 MILLS ADDITION 1983 757.90

3222 LOT 13 BLK 3 MILLS ADDITION 1983 932.63

3223 LOT 14 BLK 3 MILLS ADDITION 1983 778.86

3224 LOT 15 BLK 3 MILLS ADDITION 1983 331.05

3225 LOT 120 GRAND RAPIDS HOMESTEAD ASSOCIATION S SUBDIVISION OF A PART OF REMINGTON S ADDITION 1983 619.87

3226 N 78 FT OF LOT 119 GRAND RAPIDS HOMESTEAD ASSOCIATION S SUBDIVISION OF A PART OF REMINGTON S ADDITION 1983 72.90

3227 S 1 2 OF LOT 129 & N 7.78 FT OF LOT 132 GRAND RAPIDS HOMESTEAD ASSOCIATION S SUBDIVISION OF A PART OF REMINGTON S ADDITION 1983 196.07

CITY OF GRAND RAPIDS
TOWN 7 NORTH RANGE 11 WEST

3228 S 40 FT OF LOT 132 GRAND RAPIDS HOMESTEAD ASSOCIATION S SUBDIVISION OF A PART OF REMINGTON S ADDITION 1983 497.79

3229 N 1 2 OF S 59.15 FT OF W 66 FT OF LOT 6 BLK 2 REMINGTON S ADDITION 1983 31.35

3230 W 39 1 2 FT OF LOT 138 GRAND RAPIDS HOMESTEAD ASSOCIATION S SUBDIVISION OF A PART OF REMINGTON S ADDITION & E 3.46 FT OF W 69.46 FT OF LOT 6 BLK 2 REMINGTON S ADDITION 1983 485.26

3231 LOT 126 GRAND RAPIDS HOMESTEAD ASSOCIATION S SUBDIVISION OF A PART OF REMINGTON S ADDITION 1983 534.24

3232 LOT 130 GRAND RAPIDS HOMESTEAD ASSOCIATION S SUBDIVISION OF A PART OF REMINGTON S ADDITION 1983 436.35

3233 LOT 77 EXCEPT S 20 FT OF W 11 FT THEREOF DORAN S ASSESSOR S PLAT NO 4 OF PART OF BLKS 1, 2 & 4 OF REMINGTON S ADD 1983 289.58

3234 LOT 89 EXCEPT E 50 FT THEREOF DORAN S ASSESSOR S PLAT NO 4 OF PART OF BLKS 1, 2 & 4 OF REMINGTON S ADD 1983 66.20

3235 LOT 108 DORAN S ASSESSOR S PLAT NO 4 OF PART OF BLKS 1, 2 & 4 OF REMINGTON S ADD 1983 219.71

3236 LOT 91 DORAN S ASSESSOR S PLAT NO 4 OF PART OF BLKS 1, 2 & 4 OF REMINGTON S ADD 1983 303.58

3237 LOT 117 GRAND RAPIDS HOMESTEAD ASSOCIATION S SUBDIVISION OF A PART OF REMINGTON S ADDITION 1983 359.49

3238 LOT 113 DORAN S ASSESSOR S PLAT NO 4 OF PART OF BLKS 1, 2 & 4 OF REMINGTON S ADD 1983 219.71

3239 LOT 121 DORAN S ASSESSOR S PLAT NO 4 OF PART OF BLKS 1, 2 & 4 OF REMINGTON S ADD 1983 251.61

3240 LOT 112 GRAND RAPIDS HOMESTEAD ASSOCIATION S SUBDIVISION OF A PART OF REMINGTON S ADDITION 1983 674.02

3241 N 37.5 FT OF LOT 111 & W 20 FT OF N 2.5 FT OF S 17.5 FT OF LOT 111 GRAND RAPIDS HOMESTEAD ASSOCIATION S SUBDIVISION OF A PART OF REMINGTON S ADDITION 1983 1079.41

3242 N 19.5 FT OF LOT 110 & S 17.5 FT OF LOT 111 EXCEPT W 20 FT OF N 2.5 FT OF S 17.5 FT OF SD LOT 111 GRAND RAPIDS HOMESTEAD ASSOCIATION S SUBDIVISION OF A PART OF REMINGTON S ADDITION 1983 357.38

3243 LOT 123 DORAN S ASSESSOR S PLAT NO 4 OF PART OF BLKS 1, 2 & 4 OF REMINGTON S ADD 1983 219.71

3244 LOT 124 DORAN S ASSESSOR S PLAT NO 4 OF PART OF BLKS 1, 2 & 4 OF REMINGTON S ADD 1983 380.45

3245 S 37 1 2 FT OF LOT 1 N 12 1 2 FT OF LOT 9 & THAT PART OF LOT 2 COM 100 FT S OF NW COR SD LOT TH E 15 FT N 50 FT W 15 FT S TO BEG BROUGH S SUBD N OF LOTS 9 & 10 BLK 3 REMINGTON S ADDITION 1983 715.95

3246 PART OF LOT 7 BLK 3 COM ON E LINE UNION AVE 143 FT N OF N LINE SHERMAN ST TH N 35 FT E 135.4 FT S 35 FT W TO BEG REMINGTON S ADD 1983 582.16

3247 PART OF LOT 7 BLK 3 COM ON W LINE JAMES AVE 151 1 2 FT N OF N LINE SHERMAN ST TH W 135.4 FT N 51.57 FT E 135.4 FT S TO BEG REMINGTON S ADDITION 1983 110.23

3248 PART OF LOT 6 BLK 3 COM ON W LINE JAMES AVE 50 FT N OF N LINE SHERMAN ST TH W 135.4 FT N 50 FT E 135.4 FT S TO BEG REMINGTON S ADD 1983 289.77

3249 N 1 2 OF LOT 88 ALSO PART OF LOT 89 COM AT SE COR OF SD LOT TH W 75 FT TH N 22 FT TH E 6 FT TH N 5 FT TH E 69 FT TH S 27 FT TO BEG GRAND RAPIDS HOMESTEAD ASSOCIATION'S SUBDIVISION 1983 352.51

3250 LOT 129 DORAN S ASSESSOR S PLAT NO 4 OF PART OF BLKS 1, 2 & 4 OF REMINGTON S ADD 1983 118.32

3251 LOT 135 DORAN S ASSESSOR S PLAT NO 4 OF PART OF BLKS 1, 2 & 4 OF REMINGTON S ADD 1983 282.61

3252 E 1 2 OF LOT 136 DORAN S ASSESSOR S PLAT NO 4 OF PART OF BLKS 1, 2 & 4 OF REMINGTON S ADD 1983 202.36

3253 LOT 7 DYKEMA S SUBDIVISION OF LOT 9 & PART OF LOT 10 BLK 4 REMINGTON S ADD N ALSO LOT 130 DORAN S ASSESSOR S PLAT NO 4 1983 20.26

3254 LOT 6 DYKEMA S SUBDIVISION OF LOT 9 & PART OF LOT 10 BLK 4 REMINGTON S ADD N 1983 35.68

3255 S 32.33 FT OF N 34.73 FT OF LOTS 1 & 4 BAXTER S SUBDIVISION 1983 380.45

3256 LOT 11 DYKEMA S SUBDIVISION OF LOT 9 & PART OF LOT 10 BLK 4 REMINGTON S ADD N 1983 181.68

3257 LOT 12 DYKEMA S SUBDIVISION OF LOT 9 & PART OF LOT 10 BLK 4 REMINGTON S ADD N 1983 188.03

3258 LOT 13 DYKEMA S SUBDIVISION OF LOT 9 & PART OF LOT 10 BLK 4 REMINGTON S ADD N 1983 205.70

3259 LOT 8 BAXTER S SUBDIVISION 1983 170.76

3260 W 33 FT OF LOT 15 BAXTER S SUBDIVISION 1983 36.12

3261 N 33 1 3 FT OF W 30 FT OF E 40 FT OF LOT 3 BAXTER S SUBDIVISION 1983 459.48

3262 PART OF LOTS 4 & 5 BLK 4 COM ON W LINE EASTERN AVE 76.36 FT S OF S LINE BAXTER ST TH S 34 FT W

CITY OF GRAND RAPIDS
TOWN 7 NORTH RANGE 11 WEST

50 FT N 1.47 FT W 30 FT N 32.53 FT E TO BEG REMINGTON S ADDITION 1983 184.75

3263 PART OF LOT 5 BLK 4 COM ON N LINE SHERMAN ST 87 FT E OF SW COR SD LOT TH N TO A PT 10 FT S OF N LINE SD LOT E 43 FT S TO N LINE SHERMAN ST W TO BEG REMINGTON S ADDITION 1983 205.70

3264 PART OF LOT 5 BLK 4 COM AT SE COR OF SD LOT TH W ALONG S LINE OF SD LOT, 90 FT TH N 109.83 FT TH E 40 FT TH S 1.47 FT TH E 50 FT TO E LINE OF SD LOT TH S 108.36 FT TO BEG REMINGTON S ADDITION 1983 373.27

3265 LOT 242 DORAN S ASSESSOR S PLAT NO 8 1983 750.91

3266 LOT 239 DORAN S ASSESSOR S PLAT NO 8 1983 766.83

3267 W 87.12 FT OF LOT 16 BRUNSWICK ADDITION 1983 555.97

3268 LOT 3 & N 5 FT OF LOT 4 BRUNSWICK ADDITION 1983 766.22

3269 LOT 268 DORAN S ASSESSOR S PLAT NO 9 1983 862.74

3270 LOT 265 DORAN S ASSESSOR S PLAT NO 9 1983 498.54

3271 LOT 262 DORAN S ASSESSOR S PLAT NO 9 1983 274.00

3272 S 45 FT OF LOT 12 & N 6 FT OF LOT 13 FARMER S ADDITION 1983 667.03

3273 LOT 4 BLK 2 C W TUFT S ADDITION 1983 70.74

3274 S 44 FT OF LOT 17 & N 6 FT OF LOT 16 FARMER S ADDITION 1983 1371.73

3275 LOT 7 BLK 2 & S 1 1/4 FT OF LOT 6 BLK 2 C W TUFT S ADDITION 1983 792.84

3276 E 90 FT OF LOT 4 THE LUCE SUBDIVISION OF LOTS 1, 2, 3, 4, 5 & 6 OF LUCE ADDITION 1983 261.62

3277 LOT 257 DORAN S ASSESSOR S PLAT NO 9 1983 208.63

3278 LOT 5 BLK 3 C W TUFT S ADDITION 1983 506.24

3279 LOT 7 BLK 3 C W TUFT S ADDITION 1983 1277.64

3280 LOT 11 LUCE ADDITION 1983 513.25

3281 W 73 1/4 FT OF S 43 FT OF LOT 15 LUCE ADDITION 1983 771.89

3282 LOT 32 FARMER S ADDITION 1983 585.28

3283 LOT 30 FARMER S ADDITION 1983 246.41

3284 LOT 7 BLK 4 C W TUFT S ADDITION 1983 282.61

3285 N 43 FT OF LOT 6 BUTTERFIELD S SUBDIVISION 1983 736.93

3286 W 40 FT OF LOT 7 VAN LEEUWEN & GEZON S SUB OF PT BLK 6 REMINGTON S ADDITION 1983 90.23

3287 W 30 FT OF LOT 6 & E 10 FT OF LOT 7 VAN LEEUWEN & GEZON S SUB OF PT BLK 6 REMINGTON S ADDITION 1983 590.14

3288 LOT 1 VAN LEEUWEN & GEZON S SUB OF PT BLK 6 REMINGTON S ADDITION 1983 503.46

3289 LOT 23 S F KENNEDY S SUBDIVISION OF S 1/2 BLK 6 REMINGTON S ADD N 1983 77.55

3290 LOT 18 S F KENNEDY S SUBDIVISION OF S 1/2 BLK 6 REMINGTON S ADD N 1983 527.24

3291 LOT 6 S F KENNEDY S SUBDIVISION OF S 1/2 BLK 6 REMINGTON S ADD N 1983 618.11

3292 E 40 FT OF W 80 FT OF S 1/2 OF LOT 3 & E 40 FT OF W 80 FT OF LOTS 4 & 5 S F KENNEDY S SUBDIVISION OF S 1/2 BLK 6 REMINGTON S ADD N 1983 983.75

3293 E 50.67 FT OF S 11.28 FT OF LOT 4 & E 50.67 FT OF LOT 5 S F KENNEDY S SUBDIVISION OF S 1/2 BLK 6 REMINGTON S ADD N 1983 53.42

3294 LOT 299 DORAN S ASSESSOR S PLAT NO 10 OF PART OF BLKS 5, 6 & 8 OF REMINGTON S ADDITION 1983 45.36

3295 LOT 310 DORAN S ASSESSOR S PLAT NO 10 OF PART OF BLKS 5, 6 & 8 OF REMINGTON S ADDITION 1983 362.80

3296 LOT 288 DORAN S ASSESSOR S PLAT NO 10 OF PART OF BLKS 5, 6 & 8 OF REMINGTON S ADDITION 1983 491.90

3297 LOT 290 EXCEPT S 30 FT THEREOF DORAN S ASSESSOR S PLAT NO 10 OF PART OF BLKS 5, 6 & 8 OF REMINGTON S ADDITION 1983 247.66

3298 LOT 297 DORAN S ASSESSOR S PLAT NO 10 OF PART OF BLKS 5, 6 & 8 OF REMINGTON S ADDITION 1983 17.77

3299 LOT 301 DORAN S ASSESSOR S PLAT NO 10 OF PART OF BLKS 5, 6 & 8 OF REMINGTON S ADDITION 1983 953.11

3300 LOT 305 DORAN S ASSESSOR S PLAT NO 10 OF PART OF BLKS 5, 6 & 8 OF REMINGTON S ADDITION 1983 268.61

3301 LOT 318 DORAN S ASSESSOR S PLAT NO 10 OF PART OF BLKS 5, 6 & 8 OF REMINGTON S ADDITION 1983 303.58

3302 LOT 323 DORAN S ASSESSOR S PLAT NO 10 OF PART OF BLKS 5, 6 & 8 OF REMINGTON S ADDITION 1983 107.35

3303 LOT 324 DORAN S ASSESSOR S PLAT NO 10 OF PART OF BLKS 5, 6 & 8 OF REMINGTON S ADDITION 1983 456.94

3304 LOT 336 DORAN S ASSESSOR S PLAT NO 10 OF PART OF BLKS 5, 6 & 8 OF REMINGTON S ADDITION 1983 359.49

3305 LOT 334 DORAN S ASSESSOR S PLAT NO 10 OF PART OF BLKS 5, 6 & 8 OF RE-

CITY OF GRAND RAPIDS
TOWN 7 NORTH RANGE 11 WEST

MINGTON S ADDITION 1983 82.20

3306 S 1/2 OF LOT 72 GRAND RAPIDS HOMESTEAD ASSOCIATION S SUBDIVISION OF A PART OF REMINGTON S ADDITION 1983 461.42

3307 W 1/2 OF S 92 FT OF LOT 69 GRAND RAPIDS HOMESTEAD ASSOCIATION S SUBDIVISION OF A PART OF REMINGTON S ADDITION 1983 282.61

3308 LOT 352 & W 12 FT OF E 15 FT OF N 100 FT OF LOT 349 DORAN S ASSESSOR S PLAT NO 10 OF PART OF BLKS 5, 6 & 8 OF REMINGTON S ADDITION 1983 422.39

3309 LOT 349 EXCEPT W 12 FT OF E 15 FT OF N 100 FT THEREOF DORAN S ASSESSOR S PLAT NO 10 OF PART OF BLKS 5, 6 & 8 OF REMINGTON S ADDITION 1983 31.35

3310 LOT 353 DORAN S ASSESSOR S PLAT NO 10 OF PART OF BLKS 5, 6 & 8 OF REMINGTON S ADDITION 1983 212.70

3311 LOT 354 EXCEPT S 9 FT THEREOF DORAN S ASSESSOR S PLAT NO 10 OF PART OF BLKS 5, 6 & 8 OF REMINGTON S ADDITION 1983 149.81

3312 THAT PART OF LOT 355 LYING N LY OF A LINE DESCRIBED AS FOLLOWS COM ON W LINE OF SD LOT 355 AT A PT 118.75 FT S OF NW COR OF SD LOT 355 RUNNING TH E TO A PT ON E LINE OF SD LOT 355 WHICH IS 118.79 FT S OF NE COR OF SD LOT 355 ALSO S 9 FT OF LOT 354 DORAN S ASSESSOR S PLAT NO 10 1983 107.86

3313 LOTS 357 & 358 DORANS ASSESSORS PLAT NO.10 1983 457.33

3314 LOT 27 GRAND RAPIDS HOMESTEAD ASSOCIATION S SUBDIVISION OF A PART OF REMINGTON S ADDITION 1983 38.14

3315 LOT 30 GRAND RAPIDS HOMESTEAD ASSOCIATION S SUBDIVISION OF A PART OF REMINGTON S ADDITION 1983 485.28

3316 LOT 448 DORAN S ASSESSOR S PLAT NO 15 OF LOTS 2, 3, 4, 5 & 6 OF A CAMPAU S SUBDIVISION OF THE W 1/2 OF THE SW 1/4 SEC 31 T7N R11W 1983 314.04

3317 LOT 449 DORAN S ASSESSOR S PLAT NO 15 OF LOTS 2, 3, 4, 5 & 6 OF A CAMPAU S SUBDIVISION OF THE W 1/2 OF THE SW 1/4 SEC 31 T7N R11W 1983 101.17

3318 LOT 493 DORAN S ASSESSOR S PLAT NO 15 OF LOTS 2, 3, 4, 5 & 6 OF A CAMPAU S SUBDIVISION OF THE W 1/2 OF THE SW 1/4 SEC 31 T7N R11W 1983 174.26

3319 LOT 489 DORAN S ASSESSOR S PLAT NO 15 OF LOTS 2, 3, 4, 5 & 6 OF A CAMPAU S SUBDIVISION OF THE W 1/2 OF THE SW 1/4 SEC 31 T7N R11W 1983 304.68

3320 LOT 486 DORAN S ASSESSOR S PLAT NO 15 OF LOTS 2, 3, 4, 5 & 6 OF A CAMPAU S SUBDIVISION OF THE W 1/2 OF THE SW 1/4 SEC 31 T7N R11W 1983 177.76

3321 S 21.5 FT OF E 103 FT OF LOT 2 & N 28.5 FT OF E 103 FT OF LOT 3 GILBERT S SUBDIVISION OF LOTS 7 & 8 A CAMPAU S SUBDIVISION 1983 842.05

3322 N 62 FT OF LOT 5 GILBERT S SUBDIVISION OF LOTS 7 & 8 A CAMPAU S SUBDIVISION 1983 412.45

3323 LOT 14 GILBERT S SUBDIVISION OF LOTS 7 & 8 A CAMPAU S SUBDIVISION 1983 39.20

3324 LOTS 454 455 457 & 459 ALSO THAT PART OF LOTS 460 461 & 462 LYING NLY OF A LINE EXT ELY FROM A PT ON W LINE OF LOT 460 WHICH IS 63.5 FT N FROM SW COR OF LOT 462 TO A PT ON E LINE OF LOT 461 WHICH IS 71.54 FT N FROM SE COR OF LOT 462 DORAN'S ASSESSORS PLAT NO.15 1983 1611.35

3325 LOT 7 PERKIN S SUBDIVISION OF LOT 1 A CAMPAU S SUBD N 1983 258.61

3326 N 29 FT OF LOT 27 & E 40 FT OF LOT 17 GILBERT S SUBDIVISION OF LOTS 7 & 8 A CAMPAU S SUBDIVISION 1983 114.86

3327 LOT 28 GILBERT S SUBDIVISION OF LOTS 7 & 8 A CAMPAU S SUBDIVISION 1983 12.54

3328 LOT 27 EXCEPT N 29 FT THEREOF GILBERT S SUBDIVISION OF LOTS 7 & 8 A CAMPAU S SUBDIVISION 1983 212.70

3329 LOT 22 & S 33 FT OF LOT 20 GILBERT S SUBDIVISION OF LOTS 7 & 8 A CAMPAU S SUBDIVISION 1983 436.35

3330 LOT 19 MARY A ALGER SUBD N OF LOT 6 BLK 2 GEO CAMPAU PLAT 1983 72.90

3331 LOT 18 MARY A ALGER SUBD N OF LOT 6 BLK 2 GEO CAMPAU PLAT 1983 72.90

3332 LOT 17 MARY A ALGER SUBD N OF LOT 6 BLK 2 GEO CAMPAU PLAT 1983 79.90

3333 N 33 FT OF E 90 FT OF LOT 1 E POWELL S SUBD N OF LOT 5 BLK 2 GEO CAMPAU S ADDITION 1983 324.54

3334 S 32 FT OF N 34 FT OF E 90 FT OF LOT 2 E POWELL S SUBD N OF LOT 5 BLK 2 GEO CAMPAU S ADDITION 1983 39.67

3335 PART OF LOT 2 COM 32 FT N OF SE COR SD LOT TH W 90 FT S 32 FT E 90 FT N TO BEG E POWELL S SUBD N OF LOT 5 BLK 2 GEO CAMPAU S ADDITION 1983 464.32

3336 N 41.5 FT OF W 81.12 FT OF LOT 11 E POWELL S SUBD N OF LOT 5 BLK 2 GEO CAMPAU S ADDITION 1983 41.02

3337 PART OF LOTS 11 & 12 COM 41.5 FT S OF NW COR LOT 11 TH S 46.5 FT E 131.12 FT N 40 FT W 50 FT N 6.5 FT W 81.12 FT TO BEG E POWELL S SUBD N OF LOT 5 BLK 2 GEO CAMPAU S ADDITION 1983 44.10

3338 E 30.75 FT OF LOT 6 R C LUCE S SUBDIVISION & PARCEL

CITY OF GRAND RAPIDS
TOWN 7 NORTH RANGE 11 WEST

13 FT N & S BY 30.75 FT E & W ADJ SD LOT ON THE S BEING PART OF LOT 4 GEO CAMPAU PLAT 1983 149.81

3339 S 1/2 OF LOT 1 R C LUCES SUBDIVISION 1983 17.77

3340 LOT 2 R C LUCES SUBDIVISION 1983 345.50

3341 LOT 15 R C LUCE S SUBDIVISION 1983 135.83

3342 N 40 FT OF LOT 17 R C LUCE S SUBDIVISION 1983 135.83

3343 PART OF LOTS 17 & 18 R C LUCE S SUBDIVISION & PART OF LOT 4 GEO CAMPAU PLAT COM 7 FT N OF NW COR SD LOT 18 TH E 41 FT S 67 FT W 41 FT N 67 FT TO BEG 1983 247.66

3344 LOTS 1 & 4 J C SHAW S SUBDIVISION OF A PART OF LOT 1 BLK 1 GEO CAMPAU S PLAT 1983 457.83

3345 LOT 13 HOUSEMANS SUBDIVISION OF LOT 2 BLK 1 GEO CAMPAUS PLAT 1983 385.14

3346 LOT 9 N L AVERY ADDITION 1983 464.32

3347 LOT 534 DORAN S ASSESSOR S PLAT NO 16 OF PART OF LOT 1 OF GEORGE CAMPAU S PLAT 1983 340.74

3348 LOT 531 DORAN S ASSESSOR S PLAT NO 16 OF PART OF LOT 1 OF GEORGE CAMPAU S PLAT 1983 182.93

3349 LOTS 620 & 621 DORANS ASSESSORS PLAT NO 19 OF LOTS 13, 14 & 15 OF A CAMPAUS SUBDIVISION OF THE W 1/2 OF THE SW 1/4 SEC 31 T7N R11W 1983 4424.91

3350 LOT 16 MORGAN & PIERCE S SUBDIVISION OF LOT 16 ANTOINE CAMPAUS SUBDN 1983 352.51

3351 LOT 3 & N 2 FT OF LOT 2 BLK 1 FRALICK S SUBDIVISION OF LOTS 17, 18 & 20 A CAMPAU S ADDITION 1983 436.35

3352 E 93 FT OF LOT 1 BLK 1 FRALICK S SUBDIVISION OF LOTS 17, 18 & 20 A CAMPAU S ADDITION 1983 496.03

3353 E 54.1 FT OF W 71.1 FT OF N 19.76 FT OF LOT 8 BARNETT'S SUBDIVISION 1983 240.65

3354 LOT 8 EX W 17 FT & EX N 19.76 FT OF W 54.1 FT OF REMAINDER ALSO LOT 9 EX S 1 FT & EX W 17 FT OF REMAINDER BARNETT'S SUBDIVISION 1983 583.17

3355 LOTS 1 & 2 BLK 3 FRALICK S SUBDIVISION OF LOTS 17, 18 & 20 A CAMPAU S ADDITION 1983 820.80

3356 LOT 6 & S 1/2 OF LOT 5 FAHRBACH S SUBDIVISION OF LOT 21 A CAMPAU S SUBDIVISION 1983 429.37

3357 LOT 56 WATSON & WESTON ADDITION 1983 268.61

3358 E 44 FT OF W 84 FT OF LOTS 74 & 75 WATSON & WESTON ADDITION 1983 65.19

3359 LOT 63 WATSON & WESTON ADDITION 1983 184.75

3360 LOT 18 WATSON & WESTON ADDITION 1983 170.76

3361 LOT 30 WATSON & WESTON ADDITION 1983 230.07

3362 W 40 FT OF LOTS 35 & 38 WATSON & WESTON ADDITION 1983 156.76

3363 LOT 12 WATSON & WESTON ADDITION 1983 1456.24

3364 LOT 24 WATSON & WESTON ADDITION 1983 41.02

3365 LOT 25 WATSON & WESTON ADDITION 1983 429.37

3366 LOT 28 WATSON & WESTON ADDITION 1983 296.56

3367 LOT 32 WATSON & WESTON ADDITION 1983 422.39

3368 LOT 37 WATSON & WESTON ADDITION 1983 510.23

3369 LOT 663 DORAN S ASSESSOR S PLAT NO 21 1983 457.33

3370 LOT 675 EXCEPT S 5 FT THEREOF DORAN S ASSESSOR S PLAT NO 21 1983 352.51

3371 N 39 FT OF LOT 11 & S 2 FT OF LOT 10 TIBBS ADDITION ALSO LOT 673 DORAN S ASSESSOR S PLAT NO 21 1983 95.72

3372 LOT 12 & S 1 FT OF LOT 11 TIBBS ADDITION ALSO LOT 676 DORAN S ASSESSOR S PLAT NO 21 1983 1397.27

3373 LOT 18 GRAFF ADDITION 1983 247.66

3374 LOT 677 DORAN S ASSESSOR S PLAT NO 21 1983 548.20

3375 W 42 FT OF LOT 10 BLK 1 MAC LAREN S ADDITION 1983 149.28

3376 LOT 50 EXCEPT E 6 FT FOR ALLEY WHITE & CODY S ADDITION 1983 476.65

3377 LOT 52 EXCEPT E 6 FT FOR ALLEY WHITE & CODY S ADDITION 1983 179.34

3378 LOT 10 EXCEPT W 6 FT FOR ALLEY FOX & BURCH S SUBD N OF FOX & BURCH ADD 1983 122.82

3379 LOT 40 EXCEPT W 6 FT FOR ALLEY WHITE & CODY S ADDITION 1983 202.36

3380 LOT 58 EXC THE E 6 FT FOR ALLEY WHITE & CODY S ADDITION 1983 457.33

3381 LOT 16 EXCEPT E 6 FT FOR ALLEY WHITE & CODY S ADDITION 1983 240.65

3382 LOT 18 EXCEPT E 6 FT FOR ALLEY WHITE & CODY S ADDITION 1983 198.72

3383 LOT 2 EXCEPT W 6 FT FOR ALLEY WHITE & CODY S ADDITION 1983 352.51

3384 LOT 1 EXCEPT W 6 FT FOR ALLEY WHITE & CODY S ADDITION 1983 15.90

CITY OF GRAND RAPIDS
TOWN 7 NORTH RANGE 11 WEST

3385 LOT 25 H H CHIPMAN & CO S ADDITION 1983 1753.38

3386 LOT 13 H H CHIPMAN & CO S ADDITION 1983 408.40

3387 S 95 FT OF LOT 1 H H CHIPMAN & CO S ADDITION 1983 170.76

3388 LOT 3 & S 8 FT OF VAC ALLEY ADJ SAME ON N H H CHIPMAN & CO'S ADDITION 1983 520.22

3389 LOT 26 H H CHIPMAN & CO S ADDITION 1983 247.66

3390 LOT 23 H H CHIPMAN & CO S ADDITION 1983 112.86

3391 N 55 FT OF S 95 FT OF LOTS 5 & 6 H H CHIPMAN & CO S ADDITION 1983 338.52

3392 LOT 7 BLK 2 EXC S 45 FT THEREOF MAC LAREN S ADDITION 1983 124.45

3393 LOT 30 H H CHIPMAN & CO S ADDITION 1983 30.00

3394 LOT 31 H H CHIPMAN & CO S ADDITION 1983 188.59

3395 LOT 7 WINEGAR & STEVEN S ADDITION 1983 55.44

3396 S 40 FT OF E 85 FT OF LOT 11 BLK 2 MAC LAREN S ADDITION 1983 261.62

3397 LOT 29 H H CHIPMAN & CO S ADDITION 1983 199.97

3398 LOT 37 H H CHIPMAN & CO S ADDITION 1983 83.15

3399 W 40.8 FT OF LOT 13 WINEGAR & STEVEN S ADDITION 1983 376.95

3400 W 27.19 FT OF LOT 12 & E 13.6 FT OF LOT 13 WINEGAR & STEVEN S ADD 1983 76.40

3401 W 44.74 FT OF LOT 11 & E 27.21 FT OF LOT 12 WINEGAR & STEVEN S ADD 1983 555.20

3402 PART OF LOT 2 BLK 1 COM 30 FT S OF NW COR OF SD LOT 2 TH S 30 FT E 142.7 FT TO SE COR OF SD LOT 2 N 20 FT W 42 FT N 10 FT W TO BEG FRALICK S ADDITION 1983 387.46

3403 LOT 10 BLK 1 FRALICK S ADDITION 1983 728.88

3404 LOT 16 BLK 1 FRALICK S ADDITION 1983 289.58

3405 S 40 FT OF LOTS 23 & 24 BLK 3 FRALICK S ADDITION 1983 116.08

3406 N 40 FT OF LOTS 13 & 14 BLK 3 FRALICK S ADDITION 1983 569.18

3407 PART OF LOTS 3 & 4 BLK 2 COM 39 2/3 FT N OF SW COR OF SD LOT 4 TH N 39 2/3 FT E 102.7 FT S 39 2/3 FT W TO BEG FRALICK S ADDITION 1983 324.54

3408 LOT 6 BLK 2 FRALICK S ADDITION 1983 443.36

3409 LOT 9 BLK 2 FRALICK S ADDITION 1983 395.01

3410 LOT 22 BLK 2 & W 5 FT OF LOT 21 BLK 2 FRALICK S ADDITION 1983 590.14

3411 LOT 20 BLK 2 FRALICK S ADDITION 1983 478.30

3412 E 40 FT OF LOTS 1 & 2 BLK 2 ALSO LOT 5 BLK 2 FRALICKS ADDITION 1983 599.68

3413 LOT 5 BLK 4 FRALICK S ADDITION 1983 422.39

3414 LOT 20 BLK 4 FRALICK S ADDITION 1983 54.20

3415 LOT 19 BLK 4 FRALICK S ADDITION 1983 201.31

3416 S 34 FT OF LOT 14 BLK 4 & S 34 FT OF THAT PART OF LOT 13 BLK 4 LYING W OF UNION AVE FRALICK S ADDITION 1983 394.44

3417 LOT 20 CHARLES JONES ADDITION 1983 75.13

3418 E 20 FT OF LOT 18 & W 20 FT OF LOT 17 CHARLES JONES ADDITION 1983 236.85

3419 LOT 12 & E 18 FT OF LOT 13 CHARLES JONES ADDITION 1983 359.49

3420 W 30 FT OF LOT 6 & E 10 FT OF LOT 7 CHARLES JONES ADDITION 1983 378.77

3421 PART OF SE 1/4 OF SEC 31 T7N R11W COM 50 FT N OF NE COR OF HOWARD ST & MADISON AVE TH N 50 FT E 115 FT S 50 FT W TO BEG 1983 31.22

3422 LOT 6 W W TANNER S ADDITION 1983 415.39

3423 LOT 10 W W TANNER S ADDITION 1983 387.46

3424 PART OF LOTS 31 & 32 W W TANNER S ADDITION & PART OF W 1/2 OF SE 1/4 OF SEC 31 T7N R11W COM 4 FT W OF SE COR SD LOT 31 TH N LY TO A PT ON N LINE SD LOT 32 WHICH IS 4 FT E OF NW COR SD LOT 32 TH W TO NW COR SD LOT 31 TH S 124 FT TH E TO BEG 1983 429.37

3425 LOT 41 W W TANNER S ADDITION 1983 492.28

3426 LOT 45 W W TANNER S ADDITION 1983 63.67

3427 LOT 26 W W TANNER S ADDITION 1983 576.15

3428 PART OF LOTS 25, 26, 27 & 28 COM 85 FT S OF SE COR UNION AVE & FRANKLIN ST TH E 120 FT TO A PT 83 FT S OF S LINE FRANKLIN ST S 43 FT W TO A PT 41 FT S OF BEG N TO BEG NORTHRUP S FOURTH ADDITION 1983 146.97

3429 LOT 30 & S 6 FT OF LOT 29 NORTHRUP S FOURTH ADDITION 1983 674.02

3430 E 1/2 OF LOT 31 NORTHRUP S FOURTH ADDITION 1983 680.99

3431 W 38 FT OF LOT 23 NORTHRUP S FOURTH ADDITION 1983 680.99

3432 LOT 39 NORTHRUP S FOURTH ADDITION 1983 521.89

3433 LOT 40 NORTHRUP S FOURTH ADDITION 1983 90.13

3434 W 40 FT OF LOT 11 NORTHRUP S FOURTH ADDITION 1983 715.95

3435 LOT 5 NORTHRUP S FOURTH ADDITION 1983 515.33

3436 LOT 3 NORTHRUP S FOURTH ADDITION 1983 523.74

3437 LOT 49 & W 4 FT OF LOT 50 NORTHRUP S FOURTH ADDITION 1983 764.60

Sale No. Description or Parcel Sec. or Blk. Acres Years for Which Delinquent — Totals of Taxes, Interest and Charges Due in Said Years Dollars Cents

CITY OF GRAND RAPIDS
TOWN 7 NORTH RANGE 11 WEST

3438 E 36 FT OF LOT 50 & W 2.5 FT OF LOT 51 NORTHRUP S FOURTH ADDITION 1983 351.01

3439 E 30 FT OF LOT 9 & PART OF LOT 10 COM AT NW COR OF SD LOT 10 TH E 20 FT TH S LY TO A PT ON S LINE OF SD LOT 10 WHICH IS 16 FT E OF SW COR OF SD LOT 10 TH W 16 FT TO SW COR OF SD LOT 10 TH N TO BEG L S PROVIN S SECOND ADDITION 1983 813.80

3440 LOT 58 L S PROVIN S SECOND ADDITION 1983 680.99

3441 LOT 46 L S PROVIN S SECOND ADDITION 1983 251.88

3442 W 62 FT OF LOTS 16 & 17 L S PROVIN S SECOND ADDITION 1983 848.75

3443 W 30 FT OF LOT 42 & E 10 FT OF LOTS 43, 44 & 45 L S PROVIN S SECOND ADDITION 1983 736.93

3444 LOT 37 & E 15 FT OF LOT 38 L S PROVIN S SECOND ADDITION 1983 911.66

3445 E 50 FT OF LOTS 31, 32 & 33 L S PROVIN S SECOND ADDITION 1983 144.99

3446 W 20 FT OF LOT 66 & PART OF LOT 65 COM AT NE COR SD LOT 65 TH W 33 FT S 89 FT E 3 FT S 43 FT E 30 FT TH N 132 FT TO BEG L S PROVIN S SECOND ADDITION 1983 771.89

3447 W 48 FT OF LOT 5 & E 2 FT OF LOT 6 THOMAS PECK ADDITION 1983 394.44

3448 E 50 FT OF LOT 2 THOMAS PECK ADDITION 1983 550.47

3449 N 1/2 OF LOT 1 THOMAS PECK ADDITION 1983 167.50

3450 LOT 21 THOMAS PECK ADDITION 1983 406.81

3451 LOT 24 THOMAS PECK ADDITION 1983 303.57

3452 LOT 2 L S PROVIN S ADDITION 1983 442.35

3453 LOT 23 L S PROVIN S ADDITION 1983 338.52

3454 LOT 57 L S PROVIN S ADDITION 1983 63.03

3455 LOT 18 L S PROVIN S ADDITION 1983 310.55

3456 LOT 20 L S PROVIN S ADDITION 1983 422.39

3457 LOT 32 L S PROVIN S ADDITION 1983 303.58

3458 LOT 36 L S PROVIN S ADDITION 1983 569.18

3459 LOT 688 DORAN S ASSESSOR S PLAT NO 22 1983 156.76

3460 LOT 712 DORAN S ASSESSOR S PLAT NO 22 1983 289.13

3461 LOT 719 DORAN S ASSESSOR S PLAT NO 22 1983 27.55

3462 LOT 734 DORAN S ASSESSOR S PLAT NO 22 1983 212.70

3463 LOT 735 DORAN S ASSESSOR S PLAT NO 22 1983 345.50

3464 W 60 FT OF LOT 738 DORAN S ASSESSOR S PLAT NO 22 1983 23.87

3465 E 42.7 FT OF LOT 1 & E 42.7 FT OF N 22 FT OF LOT 2 FRALICK & WORDEN S ADDITION 1983 254.64

3466 W 1/2 OF LOTS 6, 7 & 8 FRALICK & WORDEN SUBDIVISION OF LOTS 6 TO 23 INCLUSIVE OF FRALICK & WORDEN S ADDITION 1983 327.68

3467 LOT 3 MC ELWEE S ADDITION 1983 324.54

3468 E 16 2/3 FT OF LOT 4 & W 16 2/3 FT OF LOT 5 MC ELWEE S ADDITION 1983 212.70

3469 LOT 7 MC ELWEE S ADDITION 1983 93.88

3470 W 1/2 OF LOT 9 & W 1/2 OF S 16 FT OF LOT 10 FRALICK & WORDEN SUBDIVISION OF LOTS 6 TO 23 INCLUSIVE OF FRALICK & WORDEN S ADDITION & VACATED E 6 FT OF COLLEGE AVE ADJ SD PARCEL ON THE W 1983 3667.93

3471 LOT 16 FRALICK & WORDEN SUBDIVISION OF LOTS 6 TO 23 INCLUSIVE OF FRALICK & WORDEN S ADDITION 1983 902.74

3472 LOT 19 MC ELWEE S ADDITION 1983 464.32

3473 LOT 2 WESTON & LOW S ADDITION 1983 212.70

3474 LOT 3 WESTON & LOW S ADDITION 1983 254.64

3475 LOT 51 WESTON & LOW S ADDITION 1983 359.49

3476 LOT 25 WESTON & LOW S ADDITION 1983 455.07

3477 LOT 26 WESTON & LOW S ADDITION 1983 213.57

3478 LOT 48 WESTON & LOW S ADDITION 1983 139.06

3479 LOT 43 WESTON & LOW S ADDITION 1983 569.18

3480 LOT 39 WESTON & LOW S ADDITION 1983 345.50

3481 LOT 38 WESTON & LOW S ADDITION 1983 38.14

3482 LOT 4 NORTHRUP S SECOND ADDITION 1983 128.82

3483 LOT 82 WESTON & LOW S ADDITION 1983 327.93

3484 LOT 83 WESTON & LOW S ADDITION 1983 345.50

3485 LOT 8 J A GIDDINGS HALL STREET ADDITION 1983 340.26

3486 S 40 FT OF LOT 1 AIKIN S ADDITION 1983 265.11

3487 N 1/2 OF W 34 FT OF LOT 13 AIKIN S ADDITION 1983 257.98

3488 E 11 FT OF N 1/2 OF LOT 15 & W 29 FT OF N 1/2 OF LOT 16 AIKIN S ADDITION 1983 205.70

CITY OF GRAND RAPIDS
TOWN 7 NORTH RANGE 11 WEST

3489 S 1/2 OF LOT 9 EXCEPT W 30.5 FT THEREOF & S 1/2 OF W 10 FT OF LOT 10 AIKIN S ADDITION 1983 179.34

3490 S 1/2 OF LOT 11 AIKIN S ADDITION 1983 135.83

3491 S 1/2 OF E 17 FT OF LOT 13 & S 1/2 OF W 17 FT OF LOT 14 AIKIN S ADDITION 1983 282.61

3492 S 1/2 OF LOT 15 AIKIN S ADDITION 1983 12.13

3493 LOT 728 DORAN S ASSESSOR S PLAT NO 22 1983 232.53

3494 LOT 740 DORAN S ASSESSOR S PLAT NO 22 1983 226.67

3495 PART OF LOTS 10 & 11 BLK 2 COM AT NE COR LOT 10 TH W 55 FT S 55 2/3 FT W 5 FT S 35 FT E 60 FT N TO BEG FISHER S ADDITION 1983 729.94

3496 LOT 9 BLK 2 FISHER S ADDITION 1983 807.51

3497 LOT 8 BLK 2 FISHER S ADDITION 1983 813.80

3498 E 50 FT OF S 1/2 OF LOT 14 BLK 2 & E 50 FT OF LOT 15 BLK 2 FISHER S ADDITION 1983 604.14

3499 N 59 FT OF S 66 FT OF LOT 1 BLK 2 ALSO S 39.5 FT OF LOT 2 BLK 2 FISHER'S ADDITION 1983 506.24

3500 LOT 14 BLK 1 FISHER S ADDITION 1983 524.36

3501 E 16 2/3 FT OF LOT 17 BLK 1 & W 17 FT OF LOT 18 BLK 1 FISHER S ADDITION 1983 317.55

3502 LOT 8 BLK 3 & N 56 FT OF LOT 17 BLK 3 FISHER S ADDITION 1983 722.95

3503 E 25 FT OF N 115 FT OF LOT 4 BLK 3 FISHER S ADDITION 1983 373.46

3504 N 43 FT OF LOTS 23 & 24 BLK 3 FISHER S ADDITION 1983 408.40

3505 W 10 FT OF S 80 FT OF LOT 16 BLK 3 & E 25 FT OF LOTS 14 & 15 BLK 3 FISHER S ADDITION 1983 597.13

3506 LOT 3 BLK 4 FISHER S ADDITION 1983 611.10

3507 N 41 FT OF LOT 24 BLK 4 FISHER S ADDITION 1983 209.78

3508 LOT 17 BLK 4 FISHER S ADDITION 1983 457.33

3509 E 34 FT OF LOT 8 & W 8 FT OF LOT 9 BOYD & VAN LEEUWEN S PLAT 1983 14.67

3510 LOT 7 VAN LEEUWEN S ADDITION 1983 296.56

3511 LOT 14 EXCEPT S 6 FT FOR STREET VAN LEEUWEN S ADDITION 1983 303.58

3512 W 30 FT OF LOT 15 EXCEPT S 6 FT FOR STREET VAN LEEUWEN S ADDITION 1983 12.23

3513 E 15 FT OF LOT 15 & W 15 FT OF LOT 16 EXCEPT S 6 FT FOR STREET VAN LEEUWEN S ADDITION 1983 42.39

3514 N 40 FT OF LOT 26 & N 40 FT OF E 10 FT OF LOT 25 VAN LEEUWEN S ADDITION 1983 310.55

3515 LOT 45 DOLBEE S ADDITION 1983 567.37

3516 N 19 1/2 FT OF LOT 33 & S 12.86 FT OF LOT 34 DOLBEE S ADDITION 1983 52.32

3517 LOT 27 DOLBEE S ADDITION 1983 89.59

3518 LOT 26 DOLBEE S ADDITION 1983 534.24

3519 W 34 FT OF LOT 24 DOLBEE S ADDITION 1983 448.43

3520 LOT 6 DOLBEE S ADDITION 1983 394.44

3521 LOT 8 DOLBEE S ADDITION 1983 137.75

3522 LOT 10 DOLBEE S ADDITION 1983 630.61

3523 LOT 12 DOLBEE S ADDITION 1983 436.35

3524 LOT 2 ALSO N 1/2 OF W 30 FT OF LOT 3 DOLBEE'S ADDITION 1983 289.32

3525 LOT 21 BLK 1 BARTH S ADDITION 1983 394.44

3526 W 16 FT OF LOT 17 BLK 1 & E 16 FT OF LOT 18 BLK 1 BARTH S ADDITION 1983 15.03

3527 W 40 FT OF LOT 9 BLK 1 BARTH S ADDITION 1983 359.49

3528 E 58.91 FT OF LOT 9 BLK 1 BARTH S ADDITION 1983 219.71

3529 N 36 FT OF LOT 10 BLK 1 BARTH S ADDITION 1983 527.76

3530 S 18 FT OF LOT 10 BLK 1 & N 18.24 FT OF LOT 11 BLK 1 BARTH S ADDITION 1983 54.94

3531 W 40 FT OF LOT 13 BLK 1 BARTH S ADDITION 1983 401.41

3532 W 1/2 OF LOT 26 BLK 2 & N 8 FT OF W 1/2 OF LOT 25 BLK 2 BARTH S ADDITION 1983 450.35

3533 N 29 FT OF S 46 FT OF W 50 FT OF LOT 25 BLK 2 BARTH S ADDITION 1983 597.13

3534 LOT 3 BLK 2 EXCEPT S 45 FT THEREOF BARTH S ADDITION 1983 769.33

3535 LOT 4 BLK 2 EXCEPT S 45 FT THEREOF BARTH S ADDITION 1983 219.71

3536 LOT 5 BLK 2 BARTH S ADDITION 1983 1058.44

3537 W 44 FT OF LOT 9 BLK 2 BARTH S ADDITION 1983 324.54

3538 S 10 FT OF E 101.91 FT OF LOT 11 BLK 2 & N 30 FT OF LOTS 12 & 13 BLK 2 BARTH S ADDITION 1983 729.94

3539 W 11 FT OF LOT 15 BLK 2 ALSO LOTS 16 & 17 BLK 2 EX N 20 FT OF W 2 FT OF SD LOT 17 ALSO E 1/2 OF LOT 18 BLK 2 EX N 20 FT BARTHS ADDITION 1983 639.07

3540 E 12 FT OF LOT 2 BLK 4 & W 25 FT OF LOT 3 BLK 4 BARTH S ADDITION 1983 646.05

3541 E 24 FT OF LOT 3 BLK 4 & W 13 FT OF LOT 4 BLK 4 BARTH S ADDITION 1983 422.39

3542 E 36 FT OF LOT 4 BLK 4 BARTH S ADDITION 1983 590.14

3543 LOT 6 BLK 4 BARTH S ADDITION 1983 513.25

3544 E 17 FT OF LOT 21 BLK 4 & W 17 FT OF LOT 20 BLK 4 BARTH S ADDITION 1983 436.35

3545 LOT 14 BLK 4 BARTH S ADDITION 1983 583.17

3546 S 19 FT OF LOT 10 BLK 4 & N 16 FT OF LOT 11 BLK 4 BARTH S ADDITION 1983 541.21

3547 W 33 FT OF E 66 FT OF LOT 26 BLK 3 & W 33 FT OF E 66 FT OF N 24 FT OF LOT 25 BLK 3 BARTH S ADDITION 1983 142.09

3548 E 12 FT OF LOT 1 BLK 3 & W 23 FT OF LOT 2 BLK 3 BARTH S ADDITION 1983 450.23

3549 W 36 FT OF LOT 4 BLK 3 BARTH S ADDITION 1983 632.10

3550 E 12 FT OF LOT 4 BLK 3 & W 24 FT OF LOT 5 BLK 3 BARTH S ADDITION 1983 457.33

3551 PART OF LOT 6 BLK 3 COM AT NE COR SD LOT TH S 136 FT W 30 1/2

CITY OF GRAND RAPIDS
TOWN 7 NORTH RANGE 11 WEST

FT N 21 FT W 5 1/2 FT N 115 FT E 36 FT TO BEG BARTH S ADDITION 1983 547.27

3552 LOT 7 BLK 3 BARTH S ADDITION 1983 680.99

3553 N 30 FT OF S 50 1/3 FT OF LOT 24 BLK 3 BARTH S ADDITION 1983 566.61

3554 S 20 1/3 FT OF LOT 24 BLK 3 & N 8 FT OF LOT 23 BLK 3 BARTH S ADDITION 1983 324.54

3555 W 30 FT OF LOT 25 BOYD & VAN LEEUWEN S PLAT 1983 408.40

3556 E 40 FT OF LOT 27 BOYD & VAN LEEUWEN S PLAT 1983 430.03

3557 W 33 FT OF LOT 30 BOYD & VAN LEEUWEN S PLAT 1983 53.56

3558 E 33 FT OF LOT 31 BOYD & VAN LEEUWEN S PLAT 1983 436.35

3559 E 10 FT OF LOT 34 & W 30 FT OF LOT 35 BOYD & VAN LEEUWEN S PLAT 1983 107.86

3560 S 1/2 OF LOT 15 TUTTLE BROS SUBDIVISION 1983 547.10

3561 E 1/2 OF LOT 27 EXCEPT S 6 FT FOR STREET VAN LEEUWEN S ADDITION 1983 247.66

3562 LOT 30 EXCEPT S 6 FT FOR STREET VAN LEEUWEN S ADDITION 1983 372.33

3563 LOT 31 EXCEPT S 6 FT FOR STREET VAN LEEUWEN S ADDITION 1983 485.45

3564 LOT 32 EXCEPT S 6 FT FOR STREET VAN LEEUWEN S ADDITION 1983 401.41

3565 LOT 33 EXCEPT S 6 FT FOR STREET VAN LEEUWEN S ADDITION 1983 368.01

3566 LOT 40 EXCEPT S 6 FT FOR STREET VAN LEEUWEN S ADDITION 1983 401.41

3567 LOT 42 EXCEPT S 6 FT FOR STREET VAN LEEUWEN S ADDITION 1983 480.52

3568 LOT 47 EXCEPT S 6 FT FOR STREET VAN LEEUWEN S ADDITION 1983 317.55

3569 W 40 FT OF LOT 24 BLK 3 BARCLAY & STEVENS ADDITION 1983 265.16

3570 LOT 18 BLK 3 EXCEPT N 50 FT THEREOF BARCLAY & STEVENS ADDITION 1983 618.11

3571 LOT 17 BLK 3 BARCLAY & STEVENS ADDITION 1983 380.45

3572 N 36 FT OF E 5 FT OF LOT 5 BLK 3 & N 36 FT OF W 35 FT OF LOT 4 BLK 3 BARCLAY & STEVENS ADDITION 1983 354.92

3573 N 1/2 OF W 25 FT OF LOT 3 BLK 3 & N 1/2 OF E 15 FT OF LOT 4 BLK 3 BARCLAY & STEVENS ADDITION 1983 394.44

3574 LOT 31 BLK 2 BARCLAY & STEVENS ADDITION 1983 876.71

3575 LOT 27 BLK 2 BARCLAY & STEVENS ADDITION 1983 167.50

3576 LOT 26 BLK 2 BARCLAY & STEVENS ADDITION 1983 464.32

3577 PART OF LOTS 29 & 30 BLK 2 COM 32 FT E OF SW COR SD LOT 29 TH N 62.36 FT TH E 38.8 FT TH S 62.36 FT TH W TO BEG BARCLAY & STEVENS ADDITION 1983 51.03

3578 LOT 20 BLK 2 BARCLAY & STEVENS ADDITION 1983 500.17

3579 LOT 13 BLK 2 BARCLAY & STEVENS ADDITION 1982 518.12 1983 708.55 TOTAL 1226.67

3580 LOT 12 BLK 2 BARCLAY & STEVENS ADDITION 1983 465.20

3581 W 33 FT OF LOT 9 BLK 2 BARCLAY & STEVENS ADDITION 1983 281.07

3582 N 40 FT OF LOTS 27 & 30 BLK 1 & S 7 1/2 FT OF LOT 29 BLK 1 BARCLAY & STEVENS ADDITION 1983 736.93

3583 LOT 20 BLK 1 BARCLAY & STEVENS ADDITION 1983 729.94

3584 LOT 12 BLK 1 BARCLAY & STEVENS ADDITION 1983 342.63

3585 LOT 9 BLK 1 BARCLAY & STEVENS ADDITION 1983 474.32

3586 S 63.72 FT OF E 40 FT OF LOT 27 BLK 1 BARCLAY & STEVENS ADDITION 1983 177.76

3587 LOT 22 BLK 1 BARCLAY & STEVENS ADDITION 1983 633.50

3588 LOT 19 BLK 1 BARCLAY & STEVENS ADDITION 1983 834.77

3589 LOT 18 BLK 1 BARCLAY & STEVENS ADDITION 1983 701.99

3590 LOT 7 BLK 1 BARCLAY & STEVENS ADDITION 1983 611.10

3591 W 1/2 OF LOTS 1 & 2 BLK 1 BARCLAY & STEVENS ADDITION 1983 604.14

3592 E 1/2 OF LOT 2 BLK 1 & N 2.86 FT OF E 1/2 OF LOT 1 BLK 1 BARCLAY & STEVENS ADDITION 1983 537.26

3593 N 15 FT OF LOT 3 BLK 1 ALSO LOT 4 BLK 1 BARCLAY & STEVENS ADDITION 1983 484.24

3594 PART OF S 1/2 OF NW 1/4 OF SEC 32 T7N R11W COM AT SE COR EASTERN AVE & SHERMAN ST TH E 54 FT S 100 FT W 54 FT N TO BEG 1983 289.58

3595 LOT 5 MARY J FINCH ADDITION 1983 336.18

3596 N 135 FT OF LOT 1 MARY J FINCH ADDITION 1983 827.78

3597 N 44 FT OF LOTS 11 & 12 DOLBEE S FIRST DUNHAM FARM ADDITION 1983 633.86

3598 LOT 9 MARY J FINCH ADDITION 1983 841.76

3599 LOT 13 MARY J FINCH ADDITION 1983 653.05

3600 E 34 FT OF LOT 8 & W 23 FT OF LOT 9 DOLBEE S FIRST DUNHAM FARM ADDITION 1983 688.01

CITY OF GRAND RAPIDS
TOWN 7 NORTH RANGE 11 WEST

3601 LOT 44 JENKS, DREW & NICHOLS ADDITION 1983 109.88

3602 LOT 48 JENKS, DREW & NICHOLS ADDITION 1983 499.27

3603 LOT 28 JENKS, DREW & NICHOLS ADDITION 1983 362.59

3604 LOT 29 JENKS, DREW & NICHOLS ADDITION 1983 806.82

3605 LOT 30 JENKS, DREW & NICHOLS ADDITION 1983 541.01

3606 W 77.5 FT OF LOT 5 JENKS, DREW & NICHOLS ADDITION 1983 569.18

3607 E 30 FT OF LOT 11 & W 10 FT OF LOT 12 DOLBEE S THIRD DUNHAM FARM ADDITION 1983 775.57

3608 W 35 FT OF LOT 13 DOLBEE S THIRD DUNHAM FARM ADDITION 1983 632.10

3609 E 15 FT OF LOT 13 & W 20 FT OF LOT 14 DOLBEE S THIRD DUNHAM FARM ADDITION 1983 743.70

3610 S 96 1/2 FT OF LOT 17 DOLBEE S THIRD DUNHAM FARM ADDITION 1983 17.94

3611 LOT 1 JAMES KENNEDY S ADDITION ALSO LOT 549 OF DORAN S ASSESSOR S PLAT NO 17 1983 686.58

3612 LOT 7 JAMES KENNEDY S ADDITION 1983 827.78

3613 LOT 559 DORAN S ASSESSOR S PLAT NO 17 1983 457.33

3614 LOT 550 DORAN S ASSESSOR S PLAT NO 17 1983 586.52

3615 LOT 553 DORAN S ASSESSOR S PLAT NO 17 1983 990.22

3616 LOT 555 DORAN S ASSESSOR S PLAT NO 17 1983 646.05

3617 LOT 12 MARY J FINCH SECOND ADDITION 1983 401.44

3618 W 30 FT OF LOT 16 MARY J FINCH SECOND ADDITION 1983 525.01

3619 E 20 FT OF LOT 16 & W 10 FT OF LOT 17 MARY J FINCH SECOND ADDITION 1983 91.26

3620 E 10 FT OF LOT 18 & W 30 FT OF LOT 19 EXCEPT N 30 FT OF SD PARCEL MARY J FINCH SECOND ADDITION 1983 653.05

3621 E 20 FT OF LOT 19 & W 20 FT OF LOT 20 EXCEPT N 30 FT OF SD PARCEL MARY J FINCH SECOND ADDITION 1983 595.23

3622 W 1/2 OF LOT 402 DORAN S ASSESSOR S PLAT NO 12 1983 24.58

3623 LOT 404 DORAN S ASSESSOR S PLAT NO 12 1983 717.54

3624 LOT 27 DUNHAM FARM ADD 1983 149.81

3625 LOT 429 DORAN S ASSESSOR S PLAT NO 13 ALSO W 7 FT OF LOT 13 DUNHAM FARM ADDITION 1983 520.24

3626 LOT 430 DORAN S ASSESSOR S PLAT NO 13 1983 478.30

3627 LOT 23 DUNHAM FARM ADD 1983 693.16

3628 LOT 1 DUNHAM FARM ADD 1983 652.18

3629 LOTS 3 & 24 DUNHAM FARM ADD 1983 434.91

3630 LOTS 25 & 26 DUNHAM FARM ADD 1983 223.74

3631 PART OF S 1/2 OF NW 1/4 OF SEC 32 T7N R11W COM AT SE COR OF DUNHAM ST & DOLBEE AVE TH E 50 FT TH S 124 FT TH W 50 FT TH N 124 FT TO BEG 1983 611.10

3632 LOT 409 DORAN S ASSESSOR S PLAT NO 12 1983 122.01

3633 LOT 410 DORAN S ASSESSOR S PLAT NO 12 1983 701.99

3634 LOT 417 DORAN S ASSESSOR S PLAT NO 12 1983 709.42

3635 LOT 35 DUNHAM FARM ADD 1983 604.14

3636 LOT 38 DUNHAM FARM ADD 1983 701.99

3637 LOT 41 DUNHAM FARM ADD 1983 514.98

3638 LOT 439 DORAN S ASSESSOR S PLAT NO 14 1983 743.94

3639 LOT 60 DUNHAM FARM ADD 1983 674.02

3640 LOT 62 DUNHAM FARM ADD 1983 614.04

3641 LOT 66 & E 2 FT OF LOT 65 DUNHAM FARM ADD 1983 722.95

3642 LOT 443 DORAN S ASSESSOR S PLAT NO 14 1983 743.94

3643 LOT 31 MARY J FINCH THIRD ADDITION 1983 729.94

3644 LOT 30 MARY J FINCH THIRD ADDITION 1983 701.99

3645 LOT 28 MARY J FINCH THIRD ADDITION 1983 73.77

3646 LOT 21 DOLBEE S THIRD DUNHAM FARM ADDITION 1983 653.05

3647 LOT 13 MARY J FINCH THIRD ADDITION 1983 513.25

3648 LOT 6 MARY J FINCH THIRD ADDITION 1983 743.94

3649 LOT 46 & W 5 FT OF LOT 47 DOLBEE S THIRD DUNHAM FARM ADDITION 1983 777.51

3650 S 45 FT OF N 90 FT OF LOT 1 MARY J FINCH THIRD ADDITION 1983 606.98

3651 LOT 580 DORAN S ASSESSOR S PLAT NO 17 1983 848.75

3652 LOT 585 DORAN S ASSESSOR S PLAT NO 17 1983 50.40

3653 S 1/2 OF LOT 8 & S 1/2 OF E 1.85 FT OF LOT 7 KNAPP & RICHENS ADD 1983 646.05

3654 LOT 1 HAWES SUBDIVISION 1983 93.08

3655 LOT 12 HAWES SUBDIVISION 1983 341.64

3656 PART OF LOT 21 COM AT SE COR SD LOT TH N 44 FT SW LY TO A PT 3 FT 4 INCHES S OF N LINE SD LOT

CITY OF GRAND RAPIDS
TOWN 7 NORTH RANGE 11 WEST

& 53 FT W FROM E LINE SD LOT TH NW LY TO N LINE SD LOT TO A PT 68.5 FT W FROM E LINE SD LOT TH W ON SD LINE 24.73 FT S 46 FT E 93.9 FT TO BEG HAWES SUBDIVISION 1983 577.92

3657 S 85 FT OF LOT 48 KELLOGG & BEMIS ADDITION 1983 802.22

3658 LOT 45 KELLOGG & BEMIS ADDITION 1983 764.87

3659 LOT 42 KELLOGG & BEMIS ADDITION 1983 114.49

3660 LOT 17 CLOSTERHOUSE & MURRAY S SUBDIVISION 1983 161.79

3661 LOT 22 CLOSTERHOUSE & MURRAY S SUBDIVISION 1983 72.90

3662 LOT 32 CLOSTERHOUSE & MURRAY S SUBDIVISION 1983 1100.37

3663 LOT 33 CLOSTERHOUSE & MURRAY S SUBDIVISION 1983 848.75

3664 LOT 41 CLOSTERHOUSE & MURRAY S SUBDIVISION 1983 1296.09

3665 LOT 42 CLOSTERHOUSE & MURRAY S SUBDIVISION 1983 107.86

3666 N 40 FT OF LOT 43 & N 40 FT OF W 27 FT OF LOT 44 CLOSTERHOUSE & MURRAY S SUBDIVISION 1983 1011.27

3667 S 84 3/4 FT OF LOT 43 CLOSTERHOUSE & MURRAY S SUBDIVISION 1983 464.32

3668 S 84 3/4 FT OF LOT 44 & N 40 FT OF E 13 FT OF LOT 44 CLOSTERHOUSE & MURRAY S SUBDIVISION 1983 876.83

3669 LOT 53 CLOSTERHOUSE & MURRAY S SUBDIVISION 1983 94.59

3670 S 41 1/2 FT OF LOTS 97 & 98 KELLOGG & BEMIS ADDITION 1983 904.90

3671 LOT 105 KELLOGG & BEMIS ADDITION 1983 674.02

3672 LOT 106 KELLOGG & BEMIS ADDITION 1983 876.71

3673 N 40 FT OF LOTS 133 & 134 KELLOGG & BEMIS ADDITION 1983 694.97

3674 LOT 6 SMEDLEY & RUTHVEN S SUBDIVISION 1983 507.48

3675 LOT 9 SMEDLEY & RUTHVEN S SUBDIVISION 1983 813.80

3676 W 36 FT OF LOT 123 & E 9 FT OF LOT 124 KELLOGG & BEMIS ADDITION 1983 58.52

3677 E 30 FT OF LOT 154 & W 10 FT OF LOT 155 KELLOGG & BEMIS ADDITION 1983 132.23

3678 LOT 23 ANDERSON & WANDEL S SUBDIVISION OF LOTS 169 TO 186 INCLUSIVE OF KELLOGG & BEMIS ADDITION 1983 607.90

3679 LOT 158 EXCEPT W 10 FT OF S 30 FT KELLOGG & BEMIS ADDITION 1983 855.74

3680 LOT 14 ANDERSON & WANDEL S SUBDIVISION OF LOTS 169 TO 186 INCLUSIVE OF KELLOGG & BEMIS ADDITION 1983 834.77

3681 N 42 FT OF LOTS 3 & 4 TEACHOUT, MARVIN AND FOGG SUBDIVISION OF J A GIDDINGS LOGAN ST ADD N 1983 453.12

3682 N 1/2 OF LOT 16 TEACHOUT, MARVIN AND FOGG SUBDIVISION OF J A GIDDINGS LOGAN ST ADD N 1983 94.41

3683 LOT 13 TEACHOUT, MARVIN AND FOGG SUBDIVISION OF J A GIDDINGS LOGAN ST ADD N 1983 93.97

3684 W 36 FT OF LOT 22 TEACHOUT, MARVIN AND FOGG SUBDIVISION OF J A GIDDINGS LOGAN ST ADD N 1983 163.52

3685 LOT 3 EXCEPT N 63.16 FT WURZBURG S ADDITION 1982 563.57

3686 N 26 2/3 FT OF LOT 12 LYING W OF E CITY LIMITS WURZBURG S ADD 1983 24.58

3687 LOT 48 TEACHOUT, MARVIN AND FOGG SUBDIVISION OF J A GIDDINGS LOGAN ST ADD N 1983 441.27

3688 W 38 FT OF LOT 50 TEACHOUT, MARVIN AND FOGG SUBDIVISION OF J A GIDDINGS LOGAN ST ADD N 1983 841.76

3689 LOT 59 CLOSTERHOUSE S SUBD N OF CROSS ADD N 1983 176.60

3690 PART OF LOTS 46 & 47 COM ON N LINE SHERMAN ST 47 FT W OF W LINE NORWOOD AVE TH W 37 FT N 70 FT E 14 FT S 8 FT E 17 FT S 13 FT E 6 FT S 49 FT TO BEG B F WASHBURN S SUBDIVISION 1983 114.67

3691 LOT 41 B F WASHBURN S SUBDIVISION 1983 574.43

3692 LOT 7 KELLOGG & BEMIS SECOND ADDITION 1983 701.99

3693 LOT 8 KELLOGG & BEMIS SECOND ADDITION 1983 764.87

3694 LOT 11 KELLOGG & BEMIS SECOND ADDITION 1983 799.83

3695 N 84 FT OF LOT 15 & N 84 FT OF E 2 FT OF LOT 14 KELLOGG & BEMIS SECOND ADDITION 1983 369.97

3696 S 42 FT OF LOTS 57 & 58 KELLOGG & BEMIS SECOND ADDITION 1983 1052.11

3697 LOT 53 KELLOGG & BEMIS SECOND ADDITION 1983 823.80

3698 LOT 51 KELLOGG & BEMIS SECOND ADDITION 1983 743.94

CITY OF GRAND RAPIDS
TOWN 7 NORTH RANGE 11 WEST

3699 S 40 FT OF LOTS 16 & 17 KELLOGG & BEMIS SECOND ADDITION 1983 359.49

3700 LOT 20 KELLOGG & BEMIS SECOND ADDITION 1983 13.97

3701 LOT 27 KELLOGG & BEMIS SECOND ADDITION 1983 674.02

3702 LOT 41 KELLOGG & BEMIS SECOND ADDITION 1983 848.75

3703 LOT 65 KELLOGG & BEMIS SECOND ADDITION 1983 513.25

3704 LOT 68 KELLOGG & BEMIS SECOND ADDITION 1983 653.05

3705 N 64 FT OF LOT 73 KELLOGG & BEMIS SECOND ADDITION 1983 68.29

3706 LOT 114 KELLOGG & BEMIS SECOND ADDITION 1983 17.35

3707 N 40 FT OF LOTS 102 & 103 KELLOGG & BEMIS SECOND ADDITION 1983 541.21

3708 N 84 FT OF LOT 74 & N 84 FT OF W 20 FT OF LOT 75 KELLOGG & BEMIS SECOND ADDITION 1983 1011.90

3709 N 40 FT OF LOTS 59 & 60 O C KELLOGG S ADDITION 1983 862.74

3710 N 40 FT OF S 80 FT OF LOTS 6 & 7 J A GIDDINGS FIFTH AVENUE ADDITION 1983 254.24

3711 LOT 5 J A GIDDINGS FIFTH AVENUE ADDITION 1983 188.63

3712 LOT 3 J A GIDDINGS FIFTH AVENUE ADDITION 1983 141.78

3713 LOT 12 J A GIDDINGS FIFTH AVENUE ADDITION 1983 268.61

3714 LOT 13 J A GIDDINGS FIFTH AVENUE ADDITION 1983 20.24

3715 W 44.7 FT OF LOT 15 J A GIDDINGS FIFTH AVENUE ADDITION & W 44.7 FT OF LOT 35 CLOSTERHOUSE S SUBD N OF CROSS ADDITION 1983 635.48

3716 LOT 22 J A GIDDINGS FIFTH AVENUE ADDITION 1983 1149.31

3717 N 84 FT OF LOT 18 J A GIDDINGS FIFTH AVENUE ADDITION • 1983 95.23

3718 LOT 40 J A GIDDINGS FIFTH AVENUE ADDITION 1983 94.70

3719 LOT 72 J A GIDDINGS FIFTH AVENUE ADDITION 1983 1547.71

3720 E 97 FT OF LOT 1 BLK 1 WINSOR ADDITION 1983 20.38

3721 N 6 FT OF LOT 7 BLK 1 & S 28 FT OF LOT 6 BLK 1 WINSOR ADDITION 1983 688.01

3722 LOT 10 BLK 1 WINSOR ADDITION 1983 855.74

3723 W 44 FT OF LOTS 23 & 24 BLK 1 WINSOR ADDITION 1983 827.78

3724 LOT 19 BLK 1 WINSOR ADDITION 1983 940.81

3725 LOT 5 BLK 2 WINSOR ADDITION 1983 680.99

3726 N 1/2 OF S 88 FT OF LOTS 13 & 14 BLK 2 WINSOR ADDITION 1983 743.94

3727 S 44 FT OF LOTS 13 & 14 BLK 2 WINSOR ADDITION 1983 750.91

3728 S 44 FT OF LOT 8 BLK 2 & S 44 FT OF E 2 FT OF LOT 9 BLK 2 WINSOR ADD 1983 778.86

3729 W 30 FT OF LOT 7 BLK 9 & E 7 FT OF LOT 6 BLK 9 WINSOR ADDITION 1983 757.90

3730 N 88.5 FT OF LOT 10 BLK 9 & W 14.66 FT OF E 29.32 FT OF S 20 FT OF LOT 9 BLK 9 ALSO AN UND 1/4 INT IN FOLLOWING PARCEL COM 88.5 FT S OF NE COR SD LOT 11 TH W 120.82 FT S 23.5 FT E 29.32 FT N 16.5 FT E 91.5 FT TH N 7 FT TO BEG WINSOR ADDITION 1983 75.03

3731 S 44 FT OF LOTS 13 & 14 BLK 3 WINSOR ADDITION 1983 694.97

3732 N 40 FT OF LOTS 8 & 9 BLK 3 WINSOR ADDITION 1983 925.61

3733 PART OF LOTS 8 & 9 BLK 3 COM 52 FT N OF SE COR SD LOT 8 TH N 40 FT W 113 FT TO W LINE SD LOT 9 S 37 FT E 27 FT S 3 FT TH E TO BEG WINSOR ADDITION 1983 388.38

3734 S 44 FT OF LOTS 21 & 22 BLK 8 WINSOR ADDITION 1983 485.28

3735 LOT 9 BLK 8 WINSOR ADDITION 1983 611.10

3736 S 42 FT OF LOTS 10 & 11 BLK 8 WINSOR ADDITION 1983 691.14

3737 LOT 17 BLK 8 WINSOR ADDITION 1983 694.97

3738 LOT 2 BLK 4 WINSOR ADDITION 1983 394.05

3739 LOT 27 BLK 4 WINSOR ADDITION 1983 910.66

3740 LOT 25 BLK 4 WINSOR ADDITION 1983 848.75

3741 LOT 23 BLK 4 WINSOR ADDITION 1983 869.71

3742 LOT 22 BLK 4 WINSOR ADDITION 1983 806.82

3743 W 40 FT OF LOT 10 BLK 4 WINSOR ADDITION 1983 346.42

3744 LOT 9 BLK 7 WINSOR ADDITION 1983 548.20

3745 W 92 FT OF LOT 2 BLK 5 WINSOR ADDITION 1983 518.67

3746 LOT 19 BLK 5 WINSOR ADDITION 1983 537.81

3747 LOT 7 BLK 5 WINSOR ADDITION 1983 611.10

3748 LOT 9 BLK 5 WINSOR ADDITION 1983 534.24

3749 N 43 FT OF LOTS 15 & 16 BLK 5 WINSOR ADDITION 1983 736.93

3750 LOT 1 BLK 6 EXCEPT S 42 FT THEREOF WINSOR ADDITION 1983 644.14

3751 LOT 6 BLK 6 WINSOR ADDITION 1983 715.95

3752 LOT 3 & S 20 FT OF LOTS 1 & 2 BLK 1 HARRIET P WINSOR S ADDITION 1983 596.21

3753 N 86 FT OF W 5 FT OF LOT 5 BLK 1 & N 86 FT OF LOT 6 BLK 1 MOODY S ADDITION 1983 382.66

3754 LOT 1 BLK 1 & E 1 2 OF LOT 2 BLK 1 MOODY S ADDITION 1983 848.75

3755 S 46 FT OF LOTS 5 & 6 BLK 1 MOODY S ADDITION 1983 841.76

Sale No. | Description or Parcel | Sec. or Blk. | Acres | Years for Which Delinquent | Totals of Taxes, Interest and Charges Due in Said Years Dollars Cents

CITY OF GRAND RAPIDS
TOWN 7 NORTH RANGE 11 WEST

3756 PART OF LOTS 7, 8 & 9 BLK 1 COM 44 FT N OF SW COR SD LOT 7 TH N 44 FT TH E PAR N LINE SD LOTS 7 & 8 TO A PT 39.5 FT W OF E LINE SD LOT 8 TH NE LY 21.3 FT TO A PT 18.6 FT W & 40.4 FT S OF NE COR SD LOT 8 TH E PAR N LINE SD LOTS 8 & 9, 22 FT TH S 47.6 FT TO A PT 44 FT N & 3.4 FT E OF SW COR SD LOT 9 TH W TO BEG
MOODY S ADDITION 1983 374.93
3757 E 40.6 FT OF LOT 9 BLK 1
MOODY S ADDITION 1983 639.49
3758 N 80 FT OF LOT 1 BLK 2
HARRIET P WINSOR S ADDITION 1983 694.97
3759 S 52 FT OF LOT 1 BLK 2
HARRIET P WINSOR S ADDITION 1983 64.61
3760 LOT 9 BLK 2
MOODY S ADDITION 1983 48.51
3761 S 92 FT OF LOT 11 BLK 2
MOODY S ADDITION 1983 701.99
3762 LOT 27
H P SNYDER S ADDITION 1983 827.78
3763 N 44 FT OF S 88 FT OF LOTS 5 & 6 BLK 3
HARRIET P WINSOR S ADDITION 1983 71.87
3764 PART OF LOTS 1 & 2 BLK 3 COM ON W LINE NELAND AVE 87 1/3 FT S OF S LINE PRINCE ST TH S 44 2/3 FT TH W 88 FT TH N 43 1/3 FT TH E LY TO BEG
HARRIET P WINSOR S ADDITION 1983 778.86
3765 LOT 41
H P SNYDER S ADDITION 1983 100.30
3766 LOT 27
MC PHERSON S 1ST ADDITION 1983 117.91
3767 LOT 47
H P SNYDER S ADDITION 1983 660.04
3768 N 1/2 OF LOTS 48 & 49
H P SNYDER S ADDITION 1983 378.42
3769 LOT 55
H P SNYDER S ADDITION 1983 750.91
3770 LOT 5 BLK 1
EAST STREET ADDITION 1983 380.45
3771 LOT 7 BLK 1
EAST STREET ADDITION 1981 43.12
3772 N 74.5 FT OF LOT 9
MEDLER S ADDITION 1983 443.36
3773 S 23.3 FT OF LOT 1 & N 10 FT OF LOT 2
PECK & VEENBOER S SECOND ADDITION
1981 33.92
1982 502.38
1983 534.24
TOTAL 1070.54
3774 S 40 FT OF LOT 2
PECK & VEENBOER S SECOND ADDITION
1980 183.42
1981 316.51
1982 663.09
1983 611.10
TOTAL 1774.12
3775 LOT 3 EXCEPT W 55 FT THEREOF
PECK & VEENBOER S SECOND ADDITION 1983 729.94
3776 LOT 18 BLK 2 & W 1/2 OF LOT 15 BLK 2
EAST STREET ADDITION 1983 604.14
3777 LOT 13 BLK 2 EXCEPT N LY 20 FT THEREOF
EAST STREET ADDITION 1983 59.25
3778 PART OF LOTS 11 & 12 BLK 2 COM 3 FT W OF SW COR SD LOT 11 TH N 56 FT TH NW LY 12 FT TO W LY LINE SD LOT 11 TO A PT WHICH IS 68 FT N OF S LINE SD LOT 11 TH N LY ALONG W LY LINE SD LOT 11 TO A PT WHICH IS 20 FT DUE S OF N LINE SD LOT 11 TH W TO W LY LINE SD LOT 12 TH SE LY ALONG W LY LINE SD LOT 12 TO SW COR THEREOF TH E 41 FT TO BEG
EAST STREET ADDITION 1983 637.99
3779 S 60 FT OF LOT 3 BLK 1
CAMPBELL & UNDERWOOD S WINDSOR PARK ADDITION 1983 583.17
3780 LOT 19 BLK 1
CAMPBELL & UNDERWOOD S WINDSOR PARK ADDITION 1983 722.95
3781 LOT 744
DORAN S ASSESSOR S PLAT NO 23 1983 548.20
3782 PART OF LOT 18 COM AT SE COR THEREOF TH W 149 FT N 22 FT TH NE LY 122 FT TO W LY LINE KALAMAZOO AVE AT A PT 82 FT NW LY FROM BEG TH SE LY TO BEG
PECK & VEENBOER S SECOND ADDITION 1983 513.25
3783 LOT 8 BLK 2
JOHN T MILLER S ADDITION 1983 583.17
3784 LOT 6 BLK 1
CAMPBELL & UNDERWOOD S RE-PLATTED ADDITION 1983 576.15
3785 S 37 11/12 FT OF LOT 3 BLK 1
JOHN T MILLER S ADDITION 1983 497.38
3786 LOT 4 BLK 2
CAMPBELL & UNDERWOOD S RE-PLATTED ADDITION 1983 590.14
3787 LOT 15 BLK 3
CAMPBELL & UNDERWOOD S RE-PLATTED ADDITION 1983 401.41
3788 E 1/2 OF LOTS 19 & 20 BLK 3
CAMPBELL & UNDERWOOD S RE-PLATTED ADDITION
1982 612.32
1983 68.08
TOTAL 680.40
3789 LOT 5 BLK 3
CAMPBELL & UNDERWOOD S RE-PLATTED ADDITION 1983 377.92
3790 S 31 FT OF LOT 11 BLK 12 ALSO N 10 FT OF LOT 12 BLK 12
CAMPBELL & UNDERWOODS WINDSOR PARK ADDITION 1983 513.25
3791 LOT 18 & S 3.3 FT OF LOT 19 EXCEPT S 2 FT OF SD LOT 18 BLK 3
CAMPBELL & UNDERWOOD S WINDSOR PARK ADDITION 1983 883.71
3792 LOT 24 BLK 4
CAMPBELL & UNDERWOOD S WINDSOR PARK ADDITION 1983 694.97
3793 PART OF LOTS 24, 25 & 26 BLK 5 COM AT NE COR SD LOT 26 TH S 108 FT W 45 FT N 108 FT E 45 FT TO BEG
CAMPBELL & UNDERWOOD S WINDSOR PARK ADDITION 1983 701.99
3794 LOT 6 BLK 5
CAMPBELL & UNDERWOOD S WINDSOR PARK ADDITION 1983 192.32

CITY OF GRAND RAPIDS
TOWN 7 NORTH RANGE 11 WEST

3795 LOT 16 BLK 5 EXCEPT S 30 FT THEREOF
CAMPBELL & UNDERWOOD S WINDSOR PARK ADDITION 1983 632.10
3796 S 30 FT OF LOT 16 BLK 5
CAMPBELL & UNDERWOOD S WINDSOR PARK ADDITION 1983 555.20
3797 N 38 FT OF LOT 8 BLK 6 & S 5 FT OF LOT 7 BLK 6
CAMPBELL & UNDERWOOD S WINDSOR PARK ADDITION 1983 262.53
3798 LOT 9 BLK 6 & S 5 FT OF LOT 8 BLK 6
CAMPBELL & UNDERWOOD S WINDSOR PARK ADDITION 1983 84.50
3799 LOT 5 BLK 11
CAMPBELL & UNDERWOOD S WINDSOR PARK ADDITION 1983 734.84
3800 LOT 5 BLK 9
CAMPBELL & UNDERWOOD S WINDSOR PARK ADDITION 1983 1009.11
3801 LOT 18 BLK 9
CAMPBELL & UNDERWOOD S WINDSOR PARK ADDITION 1983 373.46
3802 LOT 10 BLK 7
CAMPBELL & UNDERWOOD S WINDSOR PARK ADDITION 1983 750.91
3803 W 40 FT OF LOTS 11 & 12 BLK 7
CAMPBELL & UNDERWOOD S WINDSOR PARK ADDITION 1983 701.99
3804 W 35 FT OF E 73 FT OF LOTS 11 & 12 BLK 7
CAMPBELL & UNDERWOOD S WINDSOR PARK ADDITION 1983 387.46
3805 E 38 FT OF LOTS 11 & 12 BLK 7
CAMPBELL & UNDERWOOD S WINDSOR PARK ADDITION 1983 827.78
3806 LOT 9
GILDERSLEEVE & HERINGTONS SUBD N OF LOTS 29 TO 56 INC SOUTHWICK & WRIGHTS ADDITION 1983 932.63
3807 LOT 13
GILDERSLEEVE & HERINGTONS SUBD N OF LOTS 29 TO 56 INC SOUTHWICK & WRIGHTS ADDITION 1983 1082.03
3808 LOT 23
GILDERSLEEVE & HERINGTONS SUBD N OF LOTS 29 TO 56 INC SOUTHWICK & WRIGHTS ADDITION 1983 79.46
3809 LOT 37
GILDERSLEEVE & HERINGTONS SUBD N OF LOTS 29 TO 56 INC SOUTHWICK & WRIGHTS ADDITION 1983 184.25
3810 LOT 44
GILDERSLEEVE & HERINGTONS SUBD N OF LOTS 29 TO 56 INC SOUTHWICK & WRIGHTS ADDITION 1983 123.28
3811 LOT 117
OTTAWA HILLS 1983 2337.53
3812 LOT 86
ESTELLE S ADDITION 1983 74.54
3813 LOT 15
ESTELLE S SECOND ADDITION 1983 967.59
3814 LOT 11
ESTELLE S SECOND ADDITION 1983 633.22
3815 LOT 26
ESTELLE S ADDITION 1983 206.98
3816 LOT 6
ESTELLE S SECOND ADDITION 1983 1002.55
3817 LOT 161
ESTELLE S ADDITION 1983 88.28
3818 LOT 167
ESTELLE S ADDITION 1983 84.02
3819 S 58.5 FT OF LOT 184 & PART OF LOT 183 COM AT SW COR SD LOT 183 TH N 58.5 FT TH E 17.85 FT TH S 8.2 FT TH E 22.15 FT TH S 50.3 FT TH W 40 FT TO BEG
ESTELLES ADDITION 1983 1066.08
3820 LOT 197
ESTELLE S ADDITION 1983 1125.85

CITY OF GRAND RAPIDS
TOWN 6 NORTH RANGE 12 WEST

3821 LOT 13
COIT S GRANDVILLE AVE ADDITION 1983 89.52
3822 LOT 14
COIT S GRANDVILLE AVE ADDITION 1983 558.14
3823 LOT 814
DORAN S ASSESSOR S PLAT NO 28 1983 289.58
3824 LOT 816
DORAN S ASSESSOR S PLAT NO 28 1983 268.61
3825 PART OF LOT 822 COM AT NE COR OF SD LOT TH S ALONG WLY LINE OF GRANDVILLE AVE 49.88 FT TO A PT 84.01 FT NELY /MEAS ALONG WLY LINE OF SD AVE/ FROM N LINE OF LIBERTY ST TH W PAR WITH S LINE OF RITZEMA CT 61.52 FT TH N TO A PT ON S LINE OF SD CT WHICH IS 79.82 FT WLY FROM BEG TH ELY 79.82 FT TO BEG
DORANS ASSESSORS PLAT NO. 28 1983 219.71
3826 LOT 51
VANDER LEEST ADDITION 1983 41.54
3827 LOT 50
VANDER LEEST ADDITION 1983 27.97
3828 LOT 49
VANDER LEEST ADDITION 1983 27.97
3829 LOT 48
VANDER LEEST ADDITION 1983 27.97
3830 LOT 40
VANDER LEEST ADDITION 1983 569.18
3831 LOT 34
VANDER LEEST ADDITION 1983 683.98
3832 LOT 7
VANDER LEEST ADDITION 1983 499.27
3833 LOT 8
HOEKSTRA S ADDITION 1983 261.62
'3834 LOT 2
VANDER LEEST ADDITION 1983 632.10
3835 LOT 2 EXCEPT W 5 FT
HOEKSTRA S ADDITION 1983 258.72
3836 LOT 2
FITZPATRICK S ADDITION 1983 202.79
3837 E 49 FT OF LOT 10
ELLEN REEN S ADDITION 1983 77.73
3838 LOT 9
FITZPATRICK S ADDITION 1983 562.20
3839 LOT 13
FITZPATRICK S ADDITION 1983 541.21
3840 LOT 14
FITZPATRICK S ADDITION 1983 562.20
3841 LOT 15
FITZPATRICK S ADDITION 1983 44.73
3842 LOT 22
FITZPATRICK S ADDITION 1983 708.95

CITY OF GRAND RAPIDS
TOWN 6 NORTH RANGE 12 WEST

3843 LOT 824
DORAN S ASSESSOR S PLAT NO 28 1983 527.24
3844 LOT 10
A M MARIS SECOND ADDITION 1983 555.20
3845 LOT 2
DUKE & HANRAHAN S ADD 1983 591.94
3846 W 40 FT OF LOT 6
DUKE & HANRAHAN S ADD 1983 352.51
3847 LOT 9 & E 13 FT OF LOT 8
DUKE & HANRAHAN S ADD 1983 527.24
3848 LOT 14
A M MARIS SECOND ADDITION 1983 436.35
3849 LOT 825
DORAN S ASSESSOR S PLAT NO 28 1983 492.28
3850 LOT 828
DORAN S ASSESSOR S PLAT NO 28 1983 471.32
3851 LOT 837
DORAN S ASSESSOR S PLAT NO 28 1983 271.58
3852 LOT 841
DORAN S ASSESSOR S PLAT NO 28 1983 215.08
3853 LOT 845
DORAN S ASSESSOR S PLAT NO 28 1983 1041.06
3854 LOT 7
OLTMAN & BRUMMELER ADDITION 1983 371.52
3855 E 40 FT OF LOTS 47 & 48
OLTMAN & BRUMMELER ADDITION 1983 122.45
3856 LOT 19
VANDER STOLPE S THIRD ADDITION 1983 498.13
3857 LOT 15
VANDER STOLPE S THIRD ADDITION 1983 858.69
3858 LOT 15
HOEKSTRA S ADDITION 1983 596.24
3859 LOT 50
VANDER STOLPE S THIRD ADDITION 1983 511.61
3860 LOT 890
DORAN S ASSESSOR S PLAT NO 29 1983 457.33
3861 LOT 902
DORAN S ASSESSOR S PLAT NO 29 1983 1058.44
3862 LOT 901 & PART OF LOT 884 COM AT A PT ON E LY LINE SD LOT 884 WHICH IS 204.08 FT SW LY MEASURED ALONG W LY LINE OF GRANDVILLE AVE FROM SE COR OF LOT 23 HOEKSTRA ADDITION TH W LY TO A PT ON W LY LINE SD LOT 884 WHICH IS 35.69 FT N OF SW COR SD LOT 884 TH S TO SW COR SD LOT 884 TH E ALONG S LINE SD LOT 884 TO SE COR SD LOT 884 TH NE LY ALONG E LY LINE SD LOT 884,25 FT MORE OR LESS TO BEG ALSO S 10 FT OF LOT 885 & S 10 FT OF E 13 FT OF LOT 886
DORAN S ASSESSOR S PLAT NO 29 1983 366.47
3863 LOT 72
VANDER STOLPE S THIRD ADDITION 1983 335.18
3864 LOT 73
VANDER STOLPE S THIRD ADDITION 1983 708.95
3865 LOT 80
VANDER STOLPE S THIRD ADDITION 1983 322.62
3866 LOT 7
VANDER STOLPE S SECOND ADDITION 1983 988.56
3867 LOT 10
VANDER STOLPE S SECOND ADDITION 1983 1076.67
3868 LOT 111
VANDER STOLPE S THIRD ADDITION 1983 715.95
3869 LOT 107
VANDER STOLPE S THIRD ADDITION 1983 653.05
3870 LOT 16
VANDER STOLPE S SECOND ADDITION 1983 708.45
3871 LOT 127
VANDER STOLPE S THIRD ADDITION 1983 261.37
3872 LOT 8
BOGEMA S SUBDIVISION OF LOTS 49 & 50 KROODSMA ADDITION 1983 462.58
3873 LOT 6
BOGEMA S SUBDIVISION OF LOTS 49 & 50 KROODSMA ADDITION 1983 342.76
3874 LOT 128 ALSO THAT PART OF LOTS 129 & 130 LYING WLY OF WLY LINE OF CENTURY AVE RELOCATED VANDER STOLPES THIRD ADDITION ALSO THAT PART OF LOTS 1 & 2 LYING WLY OF WLY LINE OF CENTURY AVE RELOCATED
BOGEMA'S SUBDIVISION 1983 2976.38
3875 LOT 21
MRS DARTT S ADDITION 1983 464.32
3876 LOT 8 & ALL OF VAC ALLEY ADJ THERETO ON N
DE VRIES ADDITION 1983 443.36
3877 LOTS 20 & 21 ALSO N 1/2 OF THAT PART OF VACATED PORTION OF CORDELIA COURT ALLEY ADJ SD LOTS ON S
BOGEMA'S SUBDIVISION 1983 820.80
3878 LOT 19
DE VRIES ADDITION 1983 694.97
3879 LOT 25
DE VRIES ADDITION 1983 760.28
3880 LOT 27
KROODSMA ADDITION 1983 380.45
3881 LOT 23
KROODSMA ADDITION 1983 597.13
3882 LOT 50
DE VRIES ADDITION 1983 342.63
3883 S 10 1/2 FT OF LOT 13 & N 25 FT OF LOT 14
WM ALDEN SMITH S RE-SUBDIVISION OF BLK 2 S A BROWNS ADDITION 1983 420.02
3884 LOT 25
WM ALDEN SMITH S RE-SUBDIVISION OF BLK 2 S A BROWNS ADDITION 1983 254.64
3885 LOT 1 BLK 4
WILDER D STEVENS ADDITION 1983 317.55
3886 LOTS 10, 11, 12, 13 & 14
JOHN E NELSON S LOYALTY PARK SUBD N OF LOT 1 SAMUEL A BROWNE S ADD 1983 1268.14
3887 W 40 FT OF LOT 31
JOHN E NELSON S LOYALTY PARK SUBD N OF LOT 1 SAMUEL A BROWNE S ADD 1983 366.06
3888 LOT 47
JOHN E NELSON S LOYALTY PARK SUBD N OF LOT 1 SAMUEL A BROWNE S ADD 1983 352.51
3889 LOT 50
JOHN E NELSON S LOYALTY PARK SUBD N OF LOT 1 SAMUEL A BROWNE S ADD 1983 450.35
3890 W 40 FT OF LOT 54
JOHN E NELSON S LOYALTY PARK

CITY OF GRAND RAPIDS
TOWN 6 NORTH RANGE 12 WEST

SUBD N OF LOT 1 SAMUEL A BROWNE S ADD 1983 499.27
3891 LOT 27
JOHN E NELSON S LOYALTY PARK SUBD N OF LOT 1 SAMUEL A BROWNE S ADD 1983 397.86
3892 LOTS 8 & 9 BLK 1 ALSO E 8 FT OF LOT 10 BLK 1
WILDER D STEVENS ADDITION 1983 228.83
3893 PART OF LOT 10 BLK 2 COM ON N LINE SD LOT, 22 FT W FROM NE COR THEREOF TH W TO NW COR THEREOF S TO SW COR THEREOF E ON S LINE SD LOT 84 FT N LY TO BEG
WILDER D STEVENS ADDITION 1983 674.02
3894 E 40 FT OF LOT 7 BLK 2
WILDER D STEVENS ADDITION 1983 345.50
3895 LOT 6 BLK 2
WILDER D STEVENS ADDITION 1983 653.05
3896 LOT 5 BLK 2
WILDER D STEVENS ADDITION 1983 209.22
3897 LOT 11 BLK 2
WILDER D STEVENS ADDITION 1983 257.64
3898 W 54 FT OF LOTS 10 & 11 BLK 3
WILDER D STEVENS ADDITION 1983 464.32
3899 LOT 918
DORAN S ASSESSOR S PLAT NO 30 1983 12.75
3900 LOT 924
DORAN S ASSESSOR S PLAT NO 30 1983 688.01
3901 LOT 927
DORAN S ASSESSOR S PLAT NO 30 1983 875.14
3902 LOT 943
DORAN S ASSESSOR S PLAT NO 30 1983 764.87
3903 LOT 975
DORAN S ASSESSOR S PLAT NO 30 1983 520.24
3904 LOT 17
TIMOTHY LYNCH S ADDITION ALSO LOT 1005 DORAN S ASSESSOR S PLAT NO 30 1983 904.66
3905 LOT 12
LONDON S ADDITION 1983 611.10
3906 LOT 1
LONDON S ADDITION & PART OF SW 1/4 OF SECTION 1 T6N R12W COM AT SE COR LOT 1 LONDON S ADD TH N TO NE COR SD LOT 1 TH E ON N LINE OF LONDON S ADD PRODUCED E TO THE RELOCATED W LY LINE OF CENTURY AVE TH S LY ALONG THE RELOCATED W LY LINE OF CENTURY AVE TO A PT 12 FT N LY ALONG SD AVE FROM N LINE OF LONDON ST EXTENDED E TH SW LY TO A PT ON N LINE OF LONDON ST WHICH IS 18 FT W OF THE RELOCATED W LY LINE OF CENTURY AVE TH W ALONG N LINE OF LONDON ST TO BEG 1983 918.66
3907 LOT 40
LONDON S FIRST ADDITION 1983 667.03
3908 LOT 22
WOODS ADDITION 1983 820.80
3909 LOT 28
WOODS ADDITION 1983 813.80
3910 LOT 29 EX THE E 0.5 FT OF THE N 30 FT THEREOF
WOODS ADDN
1982 206.43
1983 625.07
TOTAL 831.50
3911 LOT 42
WOODS ADDITION 1983 618.11
3912 LOT 39
WOODS ADDITION 1983 743.94
3913 LOT 1
PLETT S ADDITION 1983 358.68
3914 LOT 10
PLETT S ADDITION & ALL OF VACATED ALLEY ADJ ON THE S 1983 646.05
3915 LOT 13
PLETT S ADDITION & ALL OF VACATED ALLEY ADJ ON THE S 1983 590.14
3916 LOT 8
DE VRIES THIRD ADDITION 1983 607.67
3917 LOT 28
TOWNER & SUTTER ADDITION 1983 127.97
3918 LOT 27
TOWNER & SUTTER ADDITION 1983 101.23
3919 LOT 10
TOWNER & SUTTER ADDITION 1983 713.50
3920 LOTS 2 & 3 EX N 15 FT THEREOF
TOWNER & SUTTER ADDITION 1983 17.44
3921 PART OF LOTS 197, 198 & 199 COM 2 FT E OF NW COR SD LOT 198 TH E 40 FT TH S LY TO A PT 2 FT W OF SE COR SD LOT 198 TH W 40 FT TH N LY TO BEG
CHARLES FOX FOURTH ADDITION 1983 175.74
3922 LOT 214
CHARLES FOX FOURTH ADDITION 1983 436.35
3923 LOT 250
CHARLES FOX FOURTH ADDITION 1983 738.37
3924 LOT 251
CHARLES FOX FOURTH ADDITION
1981 62.99
1982 70.66
1983 72.90
TOTAL 206.55
3925 LOT 293
CHARLES FOX FOURTH ADDITION 1983 614.62
3926 LOTS 288 & 289 EXCEPT S 71.5 FT THEREOF
CHARLES FOX FOURTH ADDITION 1983 236.46
3927 LOT 287
CHARLES FOX FOURTH.ADDITION 1983 753.70
3928 LOT 50
STAFFORD, TRANKLE AND GARDNER ADDITION 1983 527.24
3929 LOT 49
STAFFORD, TRANKLE AND GARDNER ADDITION 1983 133.07
3930 LOT 46
STAFFORD, TRANKLE AND GARDNER ADDITION 1983 753.56
3931 LOTS 39 & 40
STAFFORD, TRANKLE AND GARDNER ADDITION 1983 785.84
3932 LOT 21
STAFFORD, TRANKLE AND GARDNER ADDITION 1983 680.99
3933 LOT 25
CHARLES FOX ADDITION 1983 743.94
3934 LOT 22
CHARLES FOX ADDITION 1983 1034.05
3935 LOT 5
CHARLES FOX ADDITION 1983 841.76
3936 LOT 88
CHARLES FOX SECOND ADDITION 1983 393.29

CITY OF GRAND RAPIDS
TOWN 6 NORTH RANGE 12 WEST

3937 LOT 1044
DORAN S ASSESSOR S PLAT NO 33 1983 62.41
3938 LOT 1048
DORAN S ASSESSOR S PLAT NO 33 1983 923.54
3939 LOT 1056
DORAN S ASSESSOR S PLAT NO 33 1983 708.24
3940 LOT 3
ALVA P SRIVER ADDITION 1983 1128.32
3941 N 95 FT OF LOT 27
B F BARENDSEN SECOND ADDITION 1983 756.46
3942 LOT 32
B F BARENDSEN SECOND ADDITION 1983 736.93
3943 LOT 1080
DORAN S ASSESSOR S PLAT NO 33 1983 63.03
3944 LOT 1084
DORAN S ASSESSOR S PLAT NO 33 1983 562.20
3945 LOTS 1085,1091,1092 & 1093 ALSO N 15 FT OF LOT 1087
DORANS ASSESSORS PLAT NO 33 1983 931.96
3946 LOT 51
B F BARENDSEN SECOND ADDITION 1983 289.58
3947 LOT 1074
DORAN S ASSESSOR S PLAT NO 33 1983 68.72
3948 LOT 62
NANNINGA, OOSTING & MEINEMA ADDITION 1983 541.21
3949 LOT 57
NANNINGA, OOSTING & MEINEMA ADDITION 1983 548.20
3950 LOT 51
NANNINGA, OOSTING & MEINEMA ADDITION 1983 729.94
3951 LOT 7
NANNINGA, OOSTING & MEINEMA ADDITION 1983 757.90
3952 LOT 21
NANNINGA, OOSTING & MEINEMA ADDITION 1983 701.99
3953 LOT 29 & E 7 FT OF LOT 30
NANNINGA, OOSTING & MEINEMA ADDITION 1983 862.42
3954 W 32.73 FT OF LOT 1 BLK 2
BEAR & KIRTLAND ADDITION 1983 86.31
3955 E 10.72 FT OF LOT 1 BLK 2 & W 1/2 OF LOT 2 BLK 2
BEAR & KIRTLAND ADDITION 1983 86.31
3956 LOT 8 BLK 2
BEAR & KIRTLAND ADDITION 1983 701.99
3957 S 70 FT OF LOT 3 BLK 2 & E 1/2 OF S 70 FT OF LOT 2 BLK 2
BEAR & KIRTLAND ADDITION 1983 525.01
3958 LOT 11 BLK 1
BEAR & KIRTLAND ADDITION 1983 419.70
3959 LOT 8 BLK 1
BEAR & KIRTLAND ADDITION 1983 590.14
3960 LOT 12
SOUTH END ADDITION 1983 718.94
3961 LOT 8 & E 11 FT OF LOT 9
SOUTH END ADDITION 1983 639.49
3962 LOT 6
WYKES ADDITION 1983 778.86
3963 PART OF SW 1/4 OF SE 1/4 OF SEC 1 T6N R12W COM ON W LINE BUCHANAN AVE 120 FT S OF WYKES ADDITION TH W 130 FT S PAR BUCHANAN AVE 40 FT E 130 FT N 40 FT TO BEG 1983 87.66
3964 PART OF LOT 2
FRANKLIN S ADDITION & PART OF SW 1/4 OF SE 1/4 OF SEC 1 T6N R12W COM AT NW COR SD LOT 2 TH S TO SW COR SD LOT 2 E ALONG N LINE OF LOT 1 SD ADDITION & SD N LINE PRODUCED TO A PT 10 FT E OF NE COR SD LOT 1 TH N 43.6 FT TO S LINE QUIGLEY BLVD TH W TO BEG 1983 827.78
3965 W 1/2 OF N 100 FT OF LOT 1
KIRTLAND ADDITION 1983 940.07
3966 LOT 6 & N 24 1/2 FT OF LOT 23
O J MERRITT ADDITION
1982 279.55
1983 646.05
TOTAL 925.60
3967 E 30 FT OF LOT 17 & W 20 FT OF LOT 18
KIRTLAND ADDITION 1983 48.15
3968 LOT 15 EXCEPT N 14 1/2 FT
O J MERRITT ADDITION 1983 62.41
3969 PART OF LOTS 23 & 24 COM AT SE COR LOT 24 TH N 61 FT W 80 FT S 10 FT E 20 FT S 51 FT E 60 FT TO BEG
O J MERRITT ADDITION 1983 65.56
3970 W 40 FT OF E 80 FT OF LOTS 41 & 42
KIRTLAND ADDITION 1983 981.50
3971 E 40 FT OF LOTS 41 & 42
KIRTLAND ADDITION 1983 190.34
3972 LOT 31
KIRTLAND ADDITION 1983 391.49
3973 LOT 29
KIRTLAND ADDITION 1983 537.73
3974 LOT 41
O J MERRITT ADDITION 1983 464.32
3975 N 44.5 FT OF LOTS 24 & 25
LEVI BROTHERS ADDITION 1983 611.10
3976 PART OF LOTS 24 & 25 COM 48 FT N OF SW COR SD LOT 25 TH N 40 FT E 80 FT S 40 FT W 80 FT TO BEG
LEVI BROTHERS ADDITION 1983 373.13
3977 LOT 21
LEVI BROTHERS ADDITION 1983 862.74
3978 E 45 FT OF LOT 7
LEVI BROTHERS ADDITION 1983 750.91
3979 LOT 26
LEVI BROTHERS ADDITION 1983 778.86
3980 LOT 29 & E 15.82 FT OF LOT 28
LEVI BROTHERS ADDITION 1983 17.16
3981 LOT 39
LEVI BROTHERS ADDITION 1983 472.54
3982 LOT 41
LEVI BROTHERS ADDITION 1983 69.98
3983 LOTS 2 & 3
T STEWART WHITE'S ADDITION 1983 1540.73
3984 N 88 FT OF LOT 47
LEVI BROTHERS ADDITION 1983 392.49
3985 N 80 FT OF LOT 32
T STEWART WHITE S ADDITION 1983 688.01
3986 N 120.53 FT OF LOT 38
T STEWART WHITE S ADDITION 1983 611.10
3987 N 120.53 FT OF LOT 42
T STEWART WHITE S ADDITION 1983 718.33

CITY OF GRAND RAPIDS
TOWN 6 NORTH RANGE 12 WEST

3988 N 120.53 FT OF W 38 FT OF LOT 56
T STEWART WHITE S ADDITION 1983 64.29
3989 LOT 6
ELSTON ADDITION 1983 359.49
3990 LOT 12
ELSTON S SECOND ADDITION 1983 911.66
3991 E 44 FT OF LOT 9
ELSTON S SECOND ADDITION 1983 1184.25
3992 LOT 11 BLK 1
CLYDE PARK ADDITION TO THE VILLAGE OF SOUTH GRAND RAPIDS 1983 704.58
3993 LOT 12 BLK 1
CLYDE PARK ADDITION TO THE VILLAGE OF SOUTH GRAND RAPIDS 1983 114.86
3994 LOT 87
VILLAGE OF SOUTH GRAND RAPIDS 1983 680.99
3995 LOT 101
VILLAGE OF SOUTH GRAND RAPIDS 1983 750.91
3996 LOT 133
VILLAGE OF SOUTH GRAND RAPIDS 1983 701.99
3997 W 1/2 OF LOTS 63 & 64
VILLAGE OF SOUTH GRAND RAPIDS 1983 967.59
3998 LOT 79
VILLAGE OF SOUTH GRAND RAPIDS 1983 722.95
3999 LOT 9 BLK 3
CLYDE PARK ADDITION TO THE VILLAGE OF SOUTH GRAND RAPIDS 1983 960.59
4000 LOT 27 BLK 4
CLYDE PARK ADDITION TO THE VILLAGE OF SOUTH GRAND RAPIDS 1983 545.60
4001 LOT 75
WARD HOMESTEAD ADDITION TO THE VILLAGE OF SOUTH GRAND RAPIDS 1983 473.00
4002 LOT 73
WARD HOMESTEAD ADDITION TO THE VILLAGE OF SOUTH GRAND RAPIDS 1983 897.67
4003 LOT 68 & E 14 FT OF LOT 69
WARD HOMESTEAD ADDITION TO THE VILLAGE OF SOUTH GRAND RAPIDS 1983 785.84
4004 LOT 27
STAFFORD & GARDNER BURTON HEIGHTS ADDITION 1983 379.60
4005 N 45 FT OF LOTS 4 & 5
STAFFORD & GARDNER BURTON HEIGHTS ADDITION 1983 764.87
4006 LOT 202
STAFFORD & GARDNER BURTON HEIGHTS ADDITION 1983 736.93
4007 LOT 198
STAFFORD & GARDNER BURTON HEIGHTS ADDITION 1983 949.34
4008 LOT 260
STAFFORD & GARDNER BURTON HEIGHTS ADDITION 1983 834.77
4009 LOT 259
STAFFORD & GARDNER BURTON HEIGHTS ADDITION 1983 820.80
4010 S 154 FT OF LOT 11
S H REMINGTON S ADDITION 1983 1086.41
4011 LOT 37
STAFFORD & GARDNER BURTON HEIGHTS ADDITION 1983 883.71
4012 LOT 131
STAFFORD & GARDNER BURTON HEIGHTS ADDITION 1983 764.87
4013 LOT 133
STAFFORD & GARDNER BURTON HEIGHTS ADDITION 1983 855.74
4014 LOT 255
STAFFORD & GARDNER BURTON HEIGHTS ADDITION 1983 820.80
4015 LOT 250
STAFFORD & GARDNER BURTON HEIGHTS ADDITION 1983 806.82
4016 LOT 249
STAFFORD & GARDNER BURTON HEIGHTS ADDITION 1983 65.91
4017 LOT 50 & E 1/2 OF LOT 49
BELLE PHILO ADDITION 1983 569.90
4018 LOT 55
BELLE PHILO ADDITION 1983 1009.51
4019 LOT 27 & N 8 FT OF VACATED ALLEY ADJ SAME ON THE S
BELLE PHILO ADDITION 1983 377.88
4020 LOT 49 & W 1/2 OF LOT 48
MERRITT S SUBDIVISION 1983 869.71
4021 LOT 38 & E 1/2 OF LOT 37
KIRTLAND S SECOND ADDITION 1983 1005.77
4022 LOT 86
KIRTLAND S SECOND ADDITION 1983 932.63
4023 LOT 83
KIRTLAND S SECOND ADDITION 1983 883.71
4024 LOT 72
KIRTLAND S SECOND ADDITION 1983 798.42
4025 E 40 FT OF LOT 94 & E 40 FT OF N 1/2 OF LOT 93
STAFFORD & GARDNER BURTON HEIGHTS ADDITION 1983 688.01
4026 LOT 89
STAFFORD & GARDNER BURTON HEIGHTS ADDITION 1983 548.20
4027 LOT 85
STAFFORD & GARDNER BURTON HEIGHTS ADDITION 1983 646.05
4028 LOT 14 & E 10 FT OF LOT 28
ALBERT ADDITION 1983 876.71
4029 LOT 97
KIRTLAND S SECOND ADDITION 1983 671.28
4030 LOT 112
KIRTLAND S SECOND ADDITION 1983 841.76
4031 LOT 31
MOORE S BANNER ADDITION 1983 639.07
4032 LOT 69
NEW KENSINGTON ADDITION 1983 804.78
4033 LOT 22
NEW KENSINGTON ADDITION 1983 33.14
4034 LOT 15
ROWE ADDITION 1983 967.59

CITY OF GRAND RAPIDS
TOWN 6 NORTH RANGE 11 WEST

4035 LOT 112
PARIS HIGHLANDS 1983 1540.73
4036 LOT 181
PARIS HIGHLANDS 1983 1661.38
4037 LOT 188
PARIS HIGHLANDS 1983 1715.47

Sale No. | Description or Parcel | Sec. or Blk. | Acres | Years for Which Delinquent | Totals of Taxes, Interest and Charges Due in Said Years Dollars Cents

CITY OF GRAND RAPIDS
TOWN 6 NORTH RANGE 11 WEST

4038 LOT 7 ALSO E 14 FT OF LOT 8
HAMPSHIRE HIGHLANDS 1983 1993.97
4039 LOT 65 & N 10 FT OF LOT 66
HAMPSHIRE HIGHLANDS 1983 46.93
4040 LOT 217
HAMPSHIRE HIGHLANDS 1983 160.28
4041 LOT 216
HAMPSHIRE HIGHLANDS 1983 160.28
4042 LOT 215
HAMPSHIRE HIGHLANDS 1983 167.28
4043 PART SE 1/4 COM 1950.45 FT W FROM SE COR OF SEC TH NLY 250 FT TO A PT 1951.75 FT W FROM E SEC LINE TH E 88 FT TH SLY PAR WITH FIRST COURSE 250 FT TO S SEC LINE TH W 88 FT TO BEG EX N 95 FT
SEC 3 0.36 A. 1983 1666.53
4044 LOT 51
MAPLEVALE PLAT NO 1 1983 199.41
4045 S 78 FT OF LOT 79 & N 24 FT OF LOT 80
MAPLEVALE PLAT NO 2 1983 2589.18
4046 PART OF LOTS 6 & 7
UNDERWOOD & JENKS ADDITION & PART OF NW 1/4 OF NW 1/4 OF SEC 4 T6N R11W COM ON S LINE HALL ST 105 FT E OF NW COR LOT 7 UNDERWOOD & JENKS ADD TH E ALONG S LINE HALL ST 65 FT TH S AT RT ANGLES 152.43 FT TO N LINE LOT 104 HIAWATHA HILLS TH SW LY ALONG N LINES OF LOTS 104, 103 & 102 SD HIAWATHA HILLS, 75.78 FT TH N 191 FT TO BEG 1983 1897.19
4047 LOT 306
BOSMA ADDITION NO 6 1983 128.82
4048 LOT 296 ALSO W 1/2 OF THAT PART OF VAC PORTION OF LENOX RD ADJ ON THE E
BOSMA ADDITION NO.6 1983 128.82
4049 LOT 295 ALSO N 1/2 OF THAT PART OF VAC PORTION OF EVERGREEN ST ADJ ON THE S ALSO W 1/2 OF THAT PART OF VAC PORTION OF LENOX RD ADJ SD LOT & VAC ST ON THE E
BOSMA ADDITION NO.6 1983 219.71
4050 PART LOT 305 COM AT NW COR THEREOF TH S 0D 00M 35.46 FT ALONG W LINE OF SD LOT TH 90D 00M E 148.0 FT TO E LINE OF SD LOT TH N TO NE COR SD LOT TH W TO BEG
BOSMA ADDITION NO.6 1983 121.84
4051 LOT 292
BOSMA ADDITION NO 6 1983 20.20
4052 LOT 276
BOSMA ADDITION NO 6 1983 181.24
4053 LOT 275 EX S 15.82 FT
BOSMA ADDITION NO.6 1983 107.86
4054 LOT 293 ALSO E 1/2 OF THAT PART OF VAC PORTION OF LENOX RD ADJ ON THE W
BOSMA ADDITION NO.6 1983 20.20
4055 LOT 294 ALSO N 1/2 OF THAT PART OF VAC PORTION OF EVERGREEN ST ADJ ON THE S ALSO E 1/2 OF THAT PART OF VAC PORTION OF LENOX RD ADJ SD LOT & VAC ST ON THE W
BOSMA ADDITION NO.6 1983 27.55
4056 LOT 220
PLYMOUTH HEIGHTS PLAT NO 1 1983 1834.28
4057 S 17 FT OF LOT 95, ALL OF LOT 96 & W 33 FT OF LOT 97
CHAMBERLAIN S PLYMOUTH ROAD PLAT 1983 2113.86
4058 LOT 143
PLYMOUTH HEIGHTS PLAT NO 1 1983 996.45
4059 LOT 30
LOUIS HOLTMAN S PLAT 1983 1880.52
4060 LOT 10 BLK 1
POWERS PARIS ADDITION 1983 545.34
4061 W 17 FT OF LOT 3 BLK 1 & E 25 FT OF LOT 4 BLK 1
POWERS PARIS ADD 1983 660.04
4062 W 1/2 OF LOT 6 BLK 6
POWERS PARIS ADDITION 1983 478.30
4063 E 1/2 OF LOT 6 BLK 6
POWERS PARIS ADDITION 1983 653.05
4064 W 49 FT OF LOT 3 BLK 6 & E 22 FT OF LOT 4 BLK 6
POWERS PARIS ADD
1981 536.09
1982 533.79
1983 562.20
TOTAL 1632.08
4065 N 50 FT OF LOT 1 BLK 6 & N 50 FT OF E 37 FT OF LOT 2 BLK 6
POWERS PARIS ADDITION 1983 308.16
4066 PART OF LOT 1 BLK 7 COM ON W LINE OF SD LOT AT A PT 35 FT N OF SW COR OF SD LOT TH E PAR WITH S LINE OF SD LOT TO A PT 66.5 FT W OF W LY LINE OF KALAMAZOO AVE TH N 54 FT TO W LY LINE OF KALAMAZOO AVE TH NW LY ALONG W LY LINE OF KALAMAZOO AVE TO W LINE OF SD LOT TH S TO BEG
POWERS PARIS ADDITION 1983 541.21
4067 S 35 FT OF LOT 1 BLK 7
POWERS PARIS ADDITION 1983 401.41
4068 LOT 6 BLK 2 & N 5 FT OF LOT 7 BLK 2 EXCEPT THE E 44.75 FT THEREOF
POWERS PARIS ADDITION 1983 590.14
4069 S 41.64 FT OF LOT 7 BLK 2 EXCEPT THE E 44.75 FT
POWERS PARIS ADD 1983 91.16
4070 W 50 FT OF LOT 2 BLK 5
POWERS PARIS ADDITION 1983 743.94
4071 LOT 6 BLK 5
POWERS PARIS ADDITION 1983 743.94
4072 W 40 FT OF LOT 5 BLK 3
POWERS PARIS ADDITION 1983 265.02
4073 W 21 FT OF LOT 2 BLK 4 & E 19 FT OF LOT 3 BLK 4
POWERS PARIS ADD 1983 785.84
4074 N 1/2 OF LOT 7 BLK 9
POWERS PARIS ADDITION 1983 935.00
4075 S 1/2 OF LOT 7 BLK 9
POWERS PARIS ADDITION 1983 750.91
4076 LOT 6 BLK 9 & W 21 FT OF LOT BLK 9
POWERS PARIS ADDITION 1983 615.67
4077 PART OF LOT 1 BLK 12 COM ON W LY LINE OF SD LOT AT A PT 89.4 FT SE LY FROM NW COR OF SD LOT TH SE LY ALONG SW LY LINE OF SD LOT TO A PT 30 FT NW LY FROM THE INTERSECTION OF SE LY LINE OF SD LOT & NE LY LINE OF KALAMAZOO AVE TH NE LY PAR WITH SE LY LINE OF SD LOT, 60.25 FT TH SE LY PAR WITH NE LY LINE OF KALAMAZOO AVE 30 FT TO A PT IN SE LY LINE OF SD LOT TH NE LY ALONG SE LY LINE OF SD LOT TO NE COR OF SD LOT TH W ALONG N LINE OF SD LOT TO A PT 119.2 FT E OF NW COR OF SD LOT TH SW LY 74.85 FT TO BEG
POWERS PARIS ADDITION 1983 785.84
4078 PART OF LOT 1 BLK 12 COM AT THE INTERSECTION OF SE LY LINE SD LOT & NE LY LINE OF KALAMAZOO AVE TH NE LY ALONG SD SE LY LOT LINE 60.25 FT TH NW LY PAR NE LY LINE OF KALAMAZOO AVE 30 FT TH SW LY TO NE LY LINE OF KALAMAZOO AVE AT A PT 30 FT NW LY FROM BEG TH SE LY 30 FT TO BEG
POWERS PARIS ADDITION 1983 541.21
4079 PART OF LOT 2 BLK 12 COM ON N LY LINE KALAMAZOO AVE 9 FT SE LY FROM SW COR SD LOT TH NE LY PAR W LY LINE SD LOT 68 FT SE LY AT RT ANGLES TO LAST LINE 17 FT TH SW LY PAR W LY LINE SD LOT 67.7 FT TO N LY LINE KALAMAZOO AVE AT A PT 26 FT SE LY FROM SW COR SD LOT TH NW LY 17 FT TO BEG
POWERS PARIS ADDITION 1983 310.55
4080 SE LY 23 FT OF LOT 3 & NW LY 20 FT OF LOT 4 BLK 12 EXCEPT SW LY 121 FT OF SD PARCELS ALSO PART OF LOT 3 BLK 12 COM AT NW LY COR OF SD LOT 3 TH E LY ALONG S LINE OF HALL ST 32 FT TH SE LY ALONG W LY LINE OF LOT 14 OF LAMB & TOREN S EAST SIDE ADD 14.5 FT TH SW LY PAR WITH SE LY LINE OF SD LOT 3 & 23 FT DISTANT NW LY THEREFROM 103.05 FT TH NW LY PAR WITH E LY LINE OF KALAMAZOO AVE 38 FT TO NW LY LINE OF SD LOT 3 TH NE LY 88.55 FT TO BEG
POWERS PARIS ADDITION ALSO LOT 14 OF LAMB & TOREN S EAST SIDE ADDITION 1983 925.69
4081 LOT 13
LAMB & TOREN S EAST SIDE ADDITION 1983 572.71
4082 LOT 10
LAMB & TOREN S EAST SIDE ADDITION 1983 960.59
4083 LOT 9
LAMB & TOREN S EAST SIDE ADDITION 1983 722.95
4084 E 43 FT OF LOT 27
LAMB & TOREN S EAST SIDE ADDITION 1983 200.76
4085 E 43 FT OF LOT 2 BLK 10
POWERS PARIS ADDITION 1983 743.94
4086 N 94.92 FT OF LOT 1 BLK 10
POWERS PARIS ADDITION 1983 1156.31
4087 E 11 FT OF LOT 5 BLK 10 & W 39 FT OF LOT 6 BLK 10
POWERS PARIS ADD 1983 792.84
4088 E 44 FT OF LOT 8 BLK 10 & W 6 FT OF LOT 9 BLK 10
POWERS PARIS ADD 1983 743.94
4089 LOT 12
THE SUNNY SIDE ADDITION 1983 639.07
4090 LOT 9
THE SUNNY SIDE ADDITION 1983 660.04
4091 LOT 35
THE SUNNY SIDE ADDITION 1983 883.71
4092 W 40 FT OF LOTS 15 & 16 BLK 1
OAKDALE PARK ADDITION 1983 639.07
4093 LOT 20 BLK 1
OAKDALE PARK ADDITION 1983 635.59
4094 LOT 22 BLK 1
OAKDALE PARK ADDITION 1983 939.63
4095 W 40.87 FT OF LOTS 1 & 2 BLK 1
OAKDALE PARK ADDITION 1983 71.24
4096 W 40 FT OF N 98.06 FT OF LOT 11 BLK 7
OAKDALE PARK ADDITION 1983 799.83
4097 S 27 FT OF W 40 FT OF LOT 11 BLK 7
OAKDALE PARK ADDITION 1983 191.74
4098 LOT 24 BLK 7
OAKDALE PARK ADDITION 1983 765.88
4099 W 1/2 OF LOTS 4 & 5 BLK 7
OAKDALE PARK ADDITION 1983 68.29
4100 S 25 FT OF W 39 FT OF LOT 10 BLK 7 ALSO E 12 FT OF LOT 11 BLK 7 EX N 100 FT OF E 6 FT
OAKDALE PARK ADDITION 1983 41.54
4101 LOT 11 BLK 2
OAKDALE PARK ADDITION 1983 708.95
4102 LOT 17 BLK 8
OAKDALE PARK ADDITION 1983 611.10
4103 LOT 23 BLK 8
OAKDALE PARK ADDITION 1983 799.83
4104 E 17 FT OF LOT 24 BLK 8 & W 18 FT OF LOT 25 BLK 8
OAKDALE PARK ADDITION 1983 632.10
4105 W 40.08 FT OF LOTS 1 & 2 BLK 8 & W 40.08 FT OF N 19 FT OF LOT 3 BLK 8
OAKDALE PARK ADDITION 1983 604.14
4106 E 40 FT OF LOTS 12, 13 & 14
PECK & VEENBOER S FIRST ADDITION 1983 646.05
4107 LOT 26 BLK 1
OAKDALE PARK SECOND ADDITION 1983 335.05
4108 LOT 20 BLK 2
OAKDALE PARK SECOND ADDITION 1983 471.89
4109 LOT 6 BLK 2 ALSO N 1/2 OF VAC ALLEY ADJ SD LOT ON THE S
OAKDALE PARK SECOND ADDITION 1983 520.24
4110 LOTS 6, 7 & 8 BLK 3 & W 31 FT OF LOT 5 BLK 3 ALSO W 175 FT OF LOT 9 BLK 3
OAKDALE PARK SECOND ADDITION & PART OF SE 1/4 OF NW 1/4 OF SEC 5 T6N R11W COM AT SW COR SD LOT 8 BLK 3 OAKDALE PARK SECOND ADD TH E 175 FT S 18 FT W 175 FT TH N 18 FT TO BEG 1983 7536.72
4111 LOT 5
UNDERWOOD S ADDITION 1983 115.43
4112 E 108 FT OF LOT 145
UNDERWOOD S ADDITION 1983 21.72
4113 LOT 147
CUTCHEON & UNDERWOOD ADDITION ALSO PART OF LOT 1 UNDERWOOD & JENKS ADDITION & PART OF NE 1/4 OF SEC 5 T6N R11W COM AT NE COR OF SD LOT 147 TH SW LY 134.7 FT TO SW COR OF SD LOT 147 TH W 5.43 FT TH N 59.5 FT TH E 125 FT TO BEG 1983 2805.85
4114 PART OF LOT 3
UNDERWOOD & JENKS ADDITION & PART OF SEC 5 T6N R11W & PART OF VACATED SPRINGBROOK ST COM ON W LINE OF SYLVAN AVE AT A PT 29 FT S OF NE COR OF SD LOT 3 TH S ALONG W LINE OF SYLVAN AVE 55 FT TH W LY PAR WITH S LINE OF NOBLE ST EXTENDED E LY, TO A PT 125 FT E LY FROM E LINE OF PHILADELPHIA AVE TH N PAR WITH E LINE OF PHILADELPHIA AVE 55 FT TH E LY TO BEG 1983 2141.84
4115 W 26 FT OF LOT 15 & E 13 FT OF LOT 16 BLK 6 ALSO S 1/2 OF VACATED ALLEY ADJ SD PARCEL ON THE N
SILVER CREEK PARK ADDITION 1983 1016.51
4116 LOT 9 BLK 5
SILVER CREEK PARK ADDITION 1983 1407.92
4117 LOT 40
WATSON & KUIPER ADDITION 1983 923.87
4118 LOT 65
WATSON & KUIPER ADDITION 1983 1612.30
4119 LOTS 1 & 2 EXCEPT THAT PART OF LOT 2 COM ON E LINE OF SD LOT 2, 6.8 FT N OF SE COR THEREOF TH W LY TO SW COR SD LOT 2 TH E LY TO SE COR SD LOT 2 TH N TO BEG
VENEMA PLAT 1983 2882.72
4120 LOT 28 EXCEPT N 1 FT OF W 35 FT THEREOF
DR ROSS ADDITION 1983 1631.61
4121 LOT 30
DR ROSS ADDITION 1983 1149.31
4122 LOT 21
OAKFIELD PLAT 1983 177.76
4123 LOT 10
DR ROSS ADDITION 1983 2057.96
4124 LOT 8
DR ROSS ADDITION 1983 1729.44
4125 LOT 2
DR ROSS ADDITION 1983 722.95
4126 E 5 FT OF LOT 3 & W 39 FT OF LOT 4
WORKMAN S ADDITION 1983 1638.58
4127 E 1 FT OF LOT 14 & W 39 FT OF LOT 15
WORKMAN S ADDITION 1983 1032.86
4128 LOT 6
STEKETEE HOME SITES 1983 175.87
4129 LOT 7
STEKETEE HOME SITES 1983 74.86
4130 LOT 13
SEYMOUR 1983 1121.36
4131 LOT 62
SEYMOUR 1983 112.28
4132 LOT 44
HOYT & HOOKER S ADDITION 1983 820.80
4133 LOT 43
HOYT & HOOKER S ADDITION 1983 646.05
4134 LOT 8
THE EASTLAND ADDITION 1983 834.77
4135 LOT 6
THE EASTLAND ADDITION 1983 188.29
4136 LOT 10
J H STANDER ADDITION 1983 187.84
4137 LOT 27
SANTA MARIE PARK 1983 1547.71
4138 LOT 25
SANTA MARIE PARK 1983 1369.53
4139 LOT 56
SANTA MARIE PARK 1983 1052.78
4140 LOT 32
OAKLEY 1983 925.60
4141 LOT 15
OAKLEY 1983 457.33
4142 PART OF LOTS 6 & 7
OAKLEY COM AT NW COR SD LOT 6 TH SE LY 65.3 FT TO A PT WHICH IS 5.7 FT E OF W LINE SD LOT 6 TH SE LY TO A PT ON S LINE SD LOT 6 WHICH IS 8.4 FT E OF SW COR SD LOT 6 TH W 40 FT TH N LY TO NW COR SD LOT 7 TH E 40 FT TO BEG 1983 91.45
4143 LOT 13
DE GRAFF ADDITION 1983 60.81
4144 PART SE 1/4 COM AT SW COR OF SYLVAN AVE /66 FT WIDE/ & BOSTON ST /66 FT WIDE/ TH W 47 FT TH SWLY TO A PT 50 FT W & 68 FT S FROM SW COR OF SD SYLVAN AVE & BOSTON ST TH S 39 FT TH E 50 FT TH N 107 FT TO BEG
SEC 5 0.121 A. 1981 167.73
4145 LOT 11
KOSTER & VAN DYKE ADDITION 1983 848.75
4146 LOT 13 BLK 6
GROVE PARK ADDITION 1983 1519.76
4147 LOT 98
R W BROWN S ADDITION 1983 128.82
4148 LOT 95
R W BROWN S ADDITION ALSO LOT 115 R W BROWN S ADDITION NO 1 EXCEPT E 15 FT OF SD LOT 115 & EXCEPT S 120 FT OF SD LOT 115 1983 1109.98
4149 LOT 2
DAVIS, TURNER & CARROLL S ADDITION 1983 229.36
4150 LOT 3
DAVIS, TURNER & CARROLL S ADDITION 1983 1853.89
4151 N 1/2 OF LOT 5
DAVIS, TURNER & CARROLL S ADDITION 1983 57.68
4152 S 1/2 OF LOT 5
DAVIS, TURNER & CARROLL S ADDITION 1983 57.68
4153 LOT 6
DAVIS, TURNER & CARROLL S ADDITION 1983 114.86
4154 LOT 31
DAVIS, TURNER & CARROLL S ADDITION 1983 337.05
4155 LOT 32
DAVIS, TURNER & CARROLL S ADDITION 1983 79.90
4156 LOT 37
DAVIS, TURNER & CARROLL S ADDITION 1983 289.58
4157 LOT 41
DAVIS, TURNER & CARROLL S ADDITION 1983 359.49
4158 PART OF LOT 1 BLK 2
SCRANTONS ADDITION & PART OF LOT 44 1/2 DAVIS TURNER & CARROLS ADD COM AT NE COR OF SD LOT 44 1/2 TH W 39.75 FT TH S TO N LINE OF HOME ST TH E 39.75 FT TH N TO BEG 1983 707.09
4159 LOTS 16 & 17 & S 3 FT OF LOT 15 BLK 5 & W 1/2 OF VACATED ALLEY ADJ SD PARCEL ON THE EAST
SCRANTON S ADDITION 1983 743.94
4160 W 90 FT OF LOT 6 BLK 2
CENTENNIAL PLAT 1983 3323.32
4161 N 112 FT OF LOT 13 BLK 5 & W 1/2 OF VACATED ALLEY ADJ ON THE E
SCRANTON S ADDITION 1983 532.76
4162 S 88 FT OF LOT 13 BLK 5 & W 1/2 OF VACATED ALLEY ADJ ON THE E
SCRANTON S ADDITION 1983 436.64
4163 PART OF LOTS 11 & 12 BLK 5 COM 37 FT W OF NE COR SD LOT 11 TH S 99.18 FT W 38 FT N 99.5 FT E 38 FT TO BEG
SCRANTON S ADDITION 1983 401.41
4164 E 1/2 OF N 150 FT OF LOT 10 BLK 5
SCRANTON S ADDITION 1983 597.30
4165 W 30 FT OF LOT 5 BLK 1
CENTENNIAL PLAT 1983 640.14
4166 E 1/2 OF LOT 3 BLK 1 ALSO W 1/2 OF VACATED ALLEY ADJ SD PARCEL ON THE EAST
CENTENNIAL PLAT 1983 212.70
4167 E 80 FT OF LOT 2 BLK 1
CENTENNIAL PLAT 1983 510.05
4168 LOT 204
HOUSEMAN S FAIR GROUND ADDITION 1983 509.39
4169 LOT 209
HOUSEMAN S FAIR GROUND ADDITION 1983 287.52
4170 LOT 216
HOUSEMAN S FAIR GROUND ADDITION 1983 492.28
4171 LOT 14
HOUSEMAN S SUBD N OF VACATED PORTION OF HOUSEMAN S FAIR GROUND ADDITION 1983 277.23
4172 LOT 187
HOUSEMAN S FAIR GROUND ADDITION 1983 27.97
4173 S 40 FT OF LOT 182 & N 1 FT OF LOT 181
HOUSEMAN S FAIR GROUND ADDITION 1983 247.66
4174 LOT 179
HOUSEMAN S FAIR GROUND ADDITION 1983 197.71
4175 LOT 175
HOUSEMAN S FAIR GROUND ADDITION 1983 262.06
4176 N 1 FT OF LOT 171 & S 39 FT OF LOT 172
HOUSEMAN S FAIR GROUND ADDITION 1983 254.64
4177 N 1 FT OF LOT 182 ALSO LOT 183 ALSO S 1/2 OF LOT 184
HOUSEMANS FAIR GROUND ADDITION 1983 430.76
4178 LOT 148
HOUSEMAN S FAIR GROUND ADDITION 1983 247.86
4179 LOT 160
HOUSEMAN S FAIR GROUND ADDITION 1983 246.47
4180 LOT 163
HOUSEMAN S FAIR GROUND ADDITION 1983 212.70
4181 LOT 45
STUART, MINER & MORMAN ADDITION 1983 140.91
4182 LOT 46
STUART, MINER & MORMAN ADDITION 1983 77.69
4183 LOT 129
HOUSEMAN S FAIR GROUND ADDITION 1983 399.00
4184 LOT 117
HOUSEMAN S FAIR GROUND ADDITION 1983 289.58
4185 LOT 116
HOUSEMAN S FAIR GROUND ADDITION 1983 460.97
4186 LOT 35
STUART, MINER & MORMAN ADDITION 1983 115.35
4187 LOT 6
HOUSEMAN S SUBD N OF VACATED PORTION OF HOUSEMAN S FAIR GROUND ADDITION 1983 111.36
4188 LOT 5
HOUSEMAN S SUBD N OF VACATED PORTION OF HOUSEMAN S FAIR GROUND ADDITION 1983 79.90
4189 LOT 88
HOUSEMAN S FAIR GROUND ADDITION 1983 450.45
4190 LOT 98
HOUSEMAN S FAIR GROUND ADDITION 1983 375.22
4191 LOT 108
HOUSEMAN S FAIR GROUND ADDITION 1983 19.81
4192 LOT 112
HOUSEMAN S FAIR GROUND ADDITION 1983 310.55
4193 LOT 25
STUART, MINER & MORMAN ADDITION 1983 353.01
4194 LOT 26
STUART, MINER & MORMAN ADDITION 1983 215.47
4195 LOT 27
STUART, MINER & MORMAN ADDITION 1983 357.53
4196 LOT 2
HOUSEMAN S SUBD N OF VACATED PORTION OF HOUSEMAN S FAIR GROUND ADDITION 1983 590.14
4197 LOT 79
HOUSEMAN S FAIR GROUND ADDITION 1983 492.28
4198 LOT 78
HOUSEMAN S FAIR GROUND ADDITION 1983 506.24
4199 LOT 65
HOUSEMAN S FAIR GROUND ADDITION 1983 123.16
4200 LOT 63
HOUSEMAN S FAIR GROUND ADDITION 1983 254.64

CITY OF GRAND RAPIDS
TOWN 6 NORTH RANGE 11 WEST

4201 LOT 62
HOUSEMAN S FAIR GROUND ADDITION 1983 247.66
4202 LOT 61
HOUSEMAN S FAIR GROUND ADDITION 1983 479.89
4203 LOTS 90 & 91
HOUSEMANS FAIRGROUNDS ADD 1983 282.61
4204 LOT 35
HOUSEMAN S FAIR GROUND ADDITION 1983 485.28
4205 LOT 39
HOUSEMAN S FAIR GROUND ADDITION 1983 506.24
4206 LOT 43
HOUSEMAN S FAIR GROUND ADDITION 1983 415.39
4207 LOT 47
HOUSEMAN S FAIR GROUND ADDITION 1983 64.25
4208 LOT 49
HOUSEMAN S FAIR GROUND ADDITION 1983 310.55
4209 LOT 50
HOUSEMAN S FAIR GROUND ADDITION 1983 226.67
4210 LOT 54
HOUSEMAN S FAIR GROUND ADDITION 1983 289.58
4211 LOT 9
STUART, MINER & MORMAN ADDITION 1983 247.66
4212 N 1 FT OF LOT 24 & S 21 FT OF LOT 25
HOUSEMAN S FAIR GROUND ADDITION 1983 177.76
4213 PART OF LOTS 22 & 23 COM AT A PT 16.71 FT N OF SE COR OF SD LOT 23 TH W 116 FT TO A PT 13.4 FT N OF SW COR SD LOT 23 TH S 30 FT E LY 116 FT TO A PT 30 FT S OF BEG N 30 FT TO BEG
HOUSEMAN S FAIR GROUND ADDITION 1983 309.62
4214 PART OF LOTS 21 & 22 COM AT A PT 27.71 FT N OF SE COR SD LOT 22 TH W 116 FT TO A PT ON W LOT LINE 24.4 FT N OF SW COR SD LOT 22 TH S 30 FT E TO A PT ON E LINE OF LOT 21, 30 FT S OF PT OF BEG TH N TO BEG
HOUSEMAN S FAIR GROUND ADDITION 1983 85.94
4215 PART OF LOT 21 COM AT A PT 8.71 FT N OF SE COR SD LOT 21 TH N 30 FT W 116 FT TO A PT ON W LINE OF SD LOT 5.6 FT S OF NW COR SD LOT S 30 FT E TO BEG
HOUSEMAN S FAIR GROUND ADDITION 1983 101.11
4216 N 36 FT OF LOT 20 & PART OF LOT 21 COM AT A PT 8.71 FT N OF SE COR SD LOT 21 TH W LY 116 FT TO A PT 5.4 FT N OF SW COR SD LOT S TO SW COR SD LOT E 116 FT N 8.71 FT TO BEG
HOUSEMAN S FAIR GROUND ADDITION 1983 268.61
4217 LOTS 7 & 8
STUART MINER & MORMAN ADDITION 1983 177.76
4218 LOTS 52, 53, 54 & PART OF LOT 55, DESCRIBED AS COM AT NW COR OF SD LOT 52 TH E ALONG N LINES OF SD LOTS 152.7 FT TO THE CENTER LINE OF A BRICK WALL TH S ALONG SD CENTER LINE & SAME EXTENDED TO S LINE OF SD LOT 55 AT A PT 145.7 FT E OF SW COR OF SD LOT 52 TH W ALONG S LINES OF SD LOTS 145.7 FT TO SW COR OF SD LOT 52 TH N ALONG W LINE OF SD LOT 52 93.8 FT TO BEG
STUART, MINER & MORMAN ADDITION 1983 1535.99
4219 LOTS 60 & 61
STUART MINER & MORMAN ADDITION 1983 159.43
4220 LOT 62, 63, 64, 65, 66, 67 & 68
STUART, MINER & MORMAN ADDITION & PART OF NW 1/4 OF SEC 6 T6N R11W COM AT NE COR SD LOT 63 TH E 66 FT S 89.22 FT W 66 FT TH N 89.59 FT TO BEG 1983 3731.25
4221 PART OF SE 1/4 OF NW 1/4 OF SEC 6 T6N R11W COM AT NW COR COTTAGE GROVE ST & MADISON AVE TH W ALONG N LINE COTTAGE GROVE ST 561.9 FT TO E LINE LAFAYETTE AVE PRODUCED S TH N 49 FT TH E LY TO A PT ON W LINE MADISON AVE WHICH IS 90.5 FT N OF BEG TH S TO BEG ALSO N 13 FT OF N 1/2 OF THAT PORTION OF VACATED COTTAGE GROVE ST LYING BETWEEN W LINE OF MADISON AVE & E LINE OF LAFAYETTE AVE EXTENDED S 1983 193.09
4222 E 67 FT OF LOT 1
EATON S ADDITION 1983 483.18
4223 W LY 1/2 OF LOT 5
EATON S ADDITION 1983 257.98
4224 E LY 1/2 OF LOT 5
EATON S ADDITION 1983 257.98
4225 LOT 6
EATON S ADDITION 1983 282.61
4226 E 1/2 OF LOT 7
EATON S ADDITION 1983 27.97
4227 LOT 9
ROBINSON FAIR GROUND ADDITION 1983 247.66
4228 LOT 22
ROBINSON FAIR GROUND ADDITION 1983 261.62
4229 W 48 FT OF LOT 48 & E 2 FT OF LOT 49
ROBINSON FAIR GROUND ADDITION 1983 15.48
4230 W 41 1/3 FT OF LOT 43 & E 12 FT OF LOT 44
ROBINSON FAIR GROUND ADD
1982 219.79
1983 226.67
TOTAL 446.46
4231 E 24 FT OF LOT 59 & W 28 FT OF LOT 60
ROBINSON FAIR GROUND ADDITION 1983 128.82
4232 LOT 1
CAMPBELL & UNDERWOOD S SECOND ADDITION 1983 286.08
4233 LOT 12
CAMPBELL & UNDERWOOD S SECOND ADDITION 1983 212.70
4234 LOT 20
CAMPBELL & UNDERWOOD S SECOND ADDITION 1983 170.76
4235 LOT 64 ALSO W 28 FT OF LOT 65
ROBINSON FAIR GROUND ADDITION 1983 128.82

CITY OF GRAND RAPIDS
TOWN 6 NORTH RANGE 11 WEST

4236 LOT 65 EX W 28 FT ALSO W 3 FT OF LOT 66
ROBINSON FAIR GROUND ADDITION 1983 100.85
4237 LOT 20
L K RATHBUN S SUBDIVISION OF LOT 23 BLK 2 WESTON & MEIGS ADD 1983 317.55
4238 LOT 19
L K RATHBUN S SUBDIVISION OF LOT 23 BLK 2 WESTON & MEIGS ADD 1983 27.97
4239 LOT 17 BLK 2
WESTON & MEIGS ADDITION 1983 31.84
4240 LOT 6 BLK 2
WESTON & MEIGS ADDITION 1983 226.67
4241 W 37 FT OF LOTS 2 & 3 BLK 2
WESTON & MEIGS ADDITION 1983 18.99
4242 LOTS 3 & 4
L K RATHBUNS SUBDIVISION 1983 226.67
4243 LOT 8 BLK 2
WESTON & MEIGS ADDITION 1983 27.97
4244 LOT 4 BLK 1
WESTON & MEIGS ADDITION 1983 27.97
4245 LOT 4 BLK 4
WESTON & MEIGS ADDITION 1983 562.20
4246 ALL OF BLKS 7 & 8
WESTON & MEIGS ADDITION & ALL OF VAC PARIS AVE LYING BETWEEN SD BLKS 1983 6971.66
4247 LOTS 4, 5 & 6 BLK 11 & W 1/2 OF VAC ALLEY ADJ SD LOTS ON THE E
WESTON & MEIGS ADDITION 1983 1645.57
4248 N 42 1/2 FT OF LOT 13 BLK 15
OAKDALE PARK ADDITION 1983 240.65
4249 S 42 1/2 FT OF LOT 16 BLK 15
OAKDALE PARK ADDITION 1983 27.97
4250 LOT 17 BLK 15
OAKDALE PARK ADDITION 1983 275.60
4251 W 34.92 FT OF LOT 12 BLK 15
OAKDALE PARK ADDITION 1983 24.49
4252 LOT 18 BLK 15
OAKDALE PARK ADDITION 1983 205.70
4253 LOT 12 BLK 11
OAKDALE PARK ADDITION 1983 274.80
4254 LOT 24 BLK 11
OAKDALE PARK ADDITION 1983 117.01
4255 LOT 27 BLK 11
OAKDALE PARK ADDITION 1983 387.46
4256 S 10 FT OF LOT 14 BLK 16 & N 35 FT OF LOT 15 BLK 16
OAKDALE PARK ADDITION 1983 204.76
4257 W 40 FT OF LOT 11 BLK 12
OAKDALE PARK ADDITION 1983 275.60
4258 E 40 FT OF LOT 24 BLK 12
OAKDALE PARK ADDITION 1983 268.61
4259 LOT 27 BLK 12
OAKDALE PARK ADDITION 1983 257.46
4260 LOT 45
HARVEY ADDITION 1983 981.57
4261 LOT 27 & N 6 FT OF W 54 FT OF LOT 28
HARVEY ADDITION 1983 104.34
4262 W 54 FT OF LOTS 29 & 30 & W 54 FT OF S 36 FT OF LOT 28
HARVEY ADDITION 1983 1303.09
4263 E 125 FT OF LOT 13
HARVEY ADDITION 1983 380.22
4264 LOT 8
HARVEY ADDITION 1983 1184.25
4265 LOT 82
DAVIS, TURNER & CARROLL SECOND ADDITION 1983 261.20
4266 W 42 FT OF LOTS 41 & 42
STOW S ADDITION 1983 858.11
4267 E 43 FT OF LOTS 41 & 42
STOW S ADDITION 1983 799.83
4268 LOT 18
STOW S ADDITION 1983 792.84
4269 LOT 25
STOW S ADDITION 1983 707.83
4270 E 48 FT OF LOTS 26, 27 & 28
STOW S ADDITION 1983 771.89
4271 LOT 12
STOW S ADDITION 1983 792.84
4272 LOT 47
JED MINER S ADDITION 1983 424.74
4273 N 35 FT OF LOTS 64 & 65
JED MINER S ADDITION 1983 394.35
4274 PART OF LOTS 56 & 57 COM 12 FT E OF NW COR SD LOT 57 TH W 53 FT S 105 FT E 43 FT TH NE LY TO BEG
JED MINER S ADDITION 1983 408.40
4275 PART OF LOTS 57 & 58 COM 12 FT E OF NW COR SD LOT 57 TH E 41 FT S 105 FT W 51 FT TH NE LY TO BEG
JED MINER S ADDITION 1983 799.32
4276 LOT 59
JED MINER S ADDITION 1983 57.35
4277 N 70 FT OF LOT 63
JED MINER S ADDITION 1983 366.47
4278 LOT 7
H E THOMPSON S ADDITION 1983 897.67
4279 LOT 6
H E THOMPSON S ADDITION 1983 792.84
4280 W 40 FT OF LOTS 1 & 2 & W 34 FT OF LOT 3 BLK 4
REYNOLDS & FRANKLIN S ADDITION 1983 56.08
4281 LOT 3 BLK 4 EXCEPT W 34 FT THEREOF
REYNOLDS & FRANKLIN S ADDITION 1983 555.20
4282 W 82.1 FT OF LOT 14 & W 82.1 FT OF N 1/2 OF LOT 15
H E THOMPSON S ADDITION 1983 604.14
4283 LOT 18
H E THOMPSON S ADDITION 1983 157.96
4284 LOT 19 & W 1/4 OF LOT 20
H E THOMPSON S ADDITION 1983 655.25
4285 LOT 26
H E THOMPSON S ADDITION 1983 946.63
4286 LOT 30
H E THOMPSON S ADDITION 1983 639.07
4287 LOT 28
H E THOMPSON S ADDITION 1983 743.94
4288 LOT 9 BLK 2
REYNOLDS & FRANKLIN S ADDITION 1983 736.93
4289 LOT 8 BLK 2
REYNOLDS & FRANKLIN S ADDITION 1983 729.94
4290 LOTS 14 & 15 BLK 2 EX N 40 FT THEREOF
REYNOLDS & FRANKLIN ADDITION 1983 674.02
4291 N 40 FT OF LOT 63 EXCEPT E 38 FT THEREOF

Sale No. / Description or Parcel / Sec. or Blk. / Acres / Years for Which Delinquent / Totals of Taxes, Interest and Charges Due in Said Years Dollars Cents

CITY OF GRAND RAPIDS
TOWN 6 NORTH RANGE 11 WEST

H E THOMPSON S ADDITION 1983 618.11

4292 LOTS 14 & 15 HORTON & KIRTLAND SUBDIVISION OF LOTS A, B & F OF REYNOLDS & FRANKLIN S FOURTH ADDITION 1983 4818.86

4293 LOT 13 R H STEVENS ADDITION 1983 240.65

4294 LOT 12 R H STEVENS ADDITION 1983 170.76

4295 LOTS 10 & 11 R H STEVENS ADDITION 1983 674.02

4296 LOTS 8 & 9 & N 1 FT OF LOT 7 R H STEVENS ADDITION 1983 1002.55

4297 N 20 FT OF LOT 6 & S 40 FT OF LOT 7 R H STEVENS ADDITION 1983 251.14

4298 S 21 FT OF LOT 6 R H STEVENS ADDITION 1983 953.61

4299 LOT 12 HORTON & KIRTLAND SUBDIVISION OF LOTS A, B & F OF REYNOLDS & FRANKLIN S FOURTH ADDITION 1983 778.86

4300 LOT 20 REYNOLDS & FRANKLIN S FOURTH ADDITION 1983 855.74

4301 LOT 37 R H STEVENS ADDITION 1983 869.71

4302 LOT 13 REYNOLDS & FRANKLIN S FOURTH ADDITION 1983 764.87

4303 LOT 16 REYNOLDS & FRANKLIN S FOURTH ADDITION 1983 68.54

4304 LOT 8 FRANCIS ADDITION 1983 149.93

4305 LOT 46 R H STEVENS ADDITION 1983 988.56

4306 LOT 1123 DORAN S ASSESSOR S PLAT NO 34 1983 988.56

4307 THAT PART OF LOTS 35 & 36 LYING N OF A LINE WHICH RUNS FROM A PT ON E LINE OF SD LOT 35, 0.17 FT N FROM SE COR OF SD LOT 35 TO A PT ON W LINE OF SD LOT 36, 7.75 FT S FROM NW COR OF SD LOT 36 COLLINS ADDITION 1983 29.89

4308 LOT 5 EXCEPT PART TAKEN FOR STREET COLLINS ADDITION 1983 953.61

4309 LOT 17 KINSEY & BUYS ADDITION 1982 958.51

4310 LOT 11 COLLINS ADDITION 1983 811.78

4311 LOT 17 COLLINS ADDITION 1983 455.07

4312 LOT 9 & W 17.11 FT OF LOT 8 VAN ANDEN ADDITION 1983 827.78

4313 LOT 50 PARK VIEW ADDITION 1983 78.18

4314 LOT 47 PARK VIEW ADDITION 1983 971.27

4315 LOT 46 PARK VIEW ADDITION 1983 925.14

4316 LOT 24 PARK VIEW ADDITION 1983 57.47

4317 LOT 17 PARK VIEW ADDITION 1983 912.77

4318 LOT 16 PARK VIEW ADDITION 1983 750.91

4319 LOT 14 PARK VIEW ADDITION 1983 841.76

4320 W 84 FT OF LOT 16 BLK 1 WESTON & MEIGS REPLATTED SECOND ADDITION 1983 65.56

4321 LOT 25 BLK 2 WESTON & MEIGS REPLATTED SECOND ADDITION 1983 71.87

4322 LOT 29 BLK 2 WESTON & MEIGS REPLATTED SECOND ADDITION 1982 8.83 1983 128.82 TOTAL 137.65

4323 LOT 29 BLK 4 WESTON & MEIGS REPLATTED SECOND ADDITION 1983 618.11

4324 LOT 119 J F TROUT S ADDITION 1983 367.09

4325 LOT 50 J F TROUT S ADDITION 1983 98.38

4326 LOT 49 J F TROUT S ADDITION 1983 420.33

4327 LOT 18 J F TROUT S ADDITION 1983 137.53

4328 LOT 27 J F TROUT S ADDITION 1983 95.89

4329 E 36 FT OF LOT 28 & W 16 FT OF LOT 29 BLK 3 ALSO S 1/2 OF VACATED ALLEY ADJ ENTIRE PARCEL ON THE N WESTON & MEIGS THIRD ADDITION 1983 1470.85

4330 LOT 11 BLK 7 WESTON & MEIGS THIRD ADDITION 1983 83.25

4331 PART OF LOTS 25 & 26 BLK 8 COM 41 FT E OF SW COR OF SD LOT 26 TH E ALONG S LINE OF LOT 26 38 FT TH N 10.85 FT TO A PT 45.89 FT W OF E LINE OF SD LOT 26 TH NLY 48.40 FT TO A PT 42.20 FT W OF E LINE OF SD LOT 25 TH NLY 20.71 FT TO A PT 40 FT W OF NE COR OF SD LOT 25 TH W 45 FT TO A PT 41 FT E OF NW COR OF SD LOT 25 TH SELY 27.20 FT TO ELY EDGE OF THE WALK RUNNING TO REAR OF HOUSE TH SLY ALONG ELY EDGE OF SD WALK 36.90 FT TO PT OF CURVATURE OF SD WALK TH SLY 16.17 FT TO BEG ALSO PART OF LOT 24 BLK 8 COM AT SW COR THEREOF TH N 14 FT TH E 27 FT TH S 11 FT TH E 17 FT TH S 3 FT TH W TO BEG WESTON & MEIGS ADDITION 1983 866.76

4332 W 43 FT OF LOTS 16 & 17 SUBDIVISION OF THE REYNOLDS & FRANKLIN SECOND ADDITION 1983 869.71

4333 E 91 FT OF LOT 37 J F TROUT'S ADDITION 1983 122.53

4334 LOT 28 BLK 2 BRANDT & BREWER S ADDITION 1981 67.35 1982 1122.54 1983 1079.41 TOTAL 2269.30

4335 LOT 8 VAN OOSTENBRUGGE BROS ADDITION 1983 142.10

4336 LOT 40 ALFRED HANNAH ADDITION 1983 24.58

4337 LOT 4 FREDERICK O CUTTER S SUBDIVISION OF BLOCK 3 STOW & PARISH ADD 1983 1051.47

4338 LOT 1200 DORAN S ASSESSOR S PLAT NO 39 1983 1014.08

4339 LOT 27 HOME OWNERS ADDITION 1983 1463.83

4340 LOT 22 BLK 1 & S 6.2 INCHES OF LOT 23 BLK 1 KENWOOD ADD - REPLATTED 1983 2036.99

4341 THAT PART OF LOTS 25 & 26 BLK 1 LYING SLY OF A LINE COM AT A PT 2.65 FT S FROM NW COR OF SD LOT 25 TH ELY TO A PT 2.85 FT N FROM SE COR OF SD LOT 26 EX COM 4.0 FT E ALONG S LINE OF SD LOT 25 FROM SW COR THEREOF TH N 2D 52M 30S W 0.23 FT TO S LINE OF A TWO STORY BRICK BLDG TH N 87D 20M 30S E 44.60 FT ALONG S LINE SD BLDG TH S 2D 39M 30S E 2.3 FT TO S LINE SD LOT 25 TH W 44.65 FT TO BEG KENWOOD ADDITION-REPLATTED 1983 1268.14

4342 LOT 14 BLK 2 KENWOOD ADDITION - REPLATTED 1983 855.74

4343 LOT 14 BLK 6 KENWOOD ADDITION - REPLATTED 1983 1911.18

4344 LOT 13 BLK 6 EXCEPT AN EASEMENT TO STATE HIGHWAY COMMISSIONER OVER & UNDER W LY 13 FT THEREOF ALSO PART OF LOT 12 BLK 6 COM AT NW COR OF SD LOT 12 TH S ALONG W LINE OF SD LOT 12, 18 INCHES TH E LY TO NE COR OF SD LOT 12 TH W ALONG N LINE OF SD LOT 12 TO BEG KENWOOD ADDITION - REPLATTED 1983 1289.10

4345 LOT 7 BLK 6 KENWOOD ADDITION - REPLATTED 1983 675.85

4346 LOT 13 BLK 5 KENWOOD ADDITION - REPLATTED 1983 1023.51

4347 LOT 1165 DORAN S ASSESSOR S PLAT NO 37 1983 995.53

4348 LOT 9 BLK 4 KENWOOD ADDITION - REPLATTED & PART OF NW 1/4 OF SEC 7 T6N R11W COM AT SE COR SD LOT 9 TH E 15 FT N 42.5 FT W 15 FT S TO BEG 1983 2546.28

4349 LOT 1 BLK 9 KENWOOD ADDITION - REPLATTED & PART OF NW 1/4 OF SEC 7 T6N R11W COM AT SE COR SD LOT 1 TH E 15 FT N 42 FT W 15 FT S TO BEG 1983 2443.36

4350 LOT 2 BLK 9 KENWOOD ADDITION - REPLATTED & PART OF NW 1/4 OF SEC 7 T6N R11W COM AT SE COR SD LOT 2 TH E 15 FT N 42 FT W 15 FT S TO BEG 1983 1883.84

4351 S 39.63 FT OF LOT 5 BLK 9 KENWOOD ADDITION - REPLATTED & PART OF NW 1/4 OF SEC 7 T6N R11W COM AT SE COR SD LOT 5 TH E 15 FT N 39.63 FT W 15 FT S TO BEG 1983 701.99

4352 LOT 40 FAYNE ADDITION 1983 189.44

4353 LOT 11 & PART OF LOT 9 COM AT SW COR SD LOT 11 TH W TO W LINE SD LOT 9 TH N 140.06 FT E 163.8 FT TO W LINE LOT 10 SD SUB TH S LY ALONG W LY LINE SD LOTS 10 & 11 TO BEG ALSO PART OF LOT 10 COM 50 FT E OF SW COR THEREOF TH W 50 FT TH NE LY ALONG W LY LINE SD LOT 10 FT TH SE LY TO BEG BURTON FARM SUBDIVISION 1983 1158.69

4354 LOT 71 PLAYGROUND HEIGHTS 1983 49.72

4355 LOT 24 PLAYGROUND HEIGHTS 1983 2337.53

4356 LOT 5 PANTLIND HOME SITES 1983 10.00

4357 LOT 13 BLK 7 UNION BOULEVARD ADDITION 1983 1853.89

4358 LOT 31 COLLEGE AVE PLAT 1983 1764.87

4359 LOT 47 HANNAH S PARK 1983 1680.51

4360 LOT 53 DEMING ADDITION 1983 347.18

4361 LOT 75 DEMING ADDITION 1983 1064.67

4362 LOT 165 JENESEN ADDITION 1983 597.13

4363 LOTS 25 & 26 BATTJES PARK & BOULEVARD ADDITION 1983 1904.75

4364 LOT 49 & PART OF LOT 48 COM AT SW COR OF SD LOT 48 TH E LY TO A PT ON E LINE OF SD LOT 48 WHICH IS 5 FT N OF SE COR OF SD LOT 48 TH S TO SE COR OF SD LOT 48 TH W TO BEG CRYSTAL SPRINGS PARK ADDITION 1983 1275.11

4365 N 128 FT OF LOTS 45 & 46 HOOLSEMA-DUMMERING ADDITION 1983 4623.14

4366 LOT 87 MADISON BOULEVARD ADDITION 1983 1582.68

4367 LOT 18 GORTSEMA ADDITION 1983 2253.67

4368 THAT PART OF LOT 88 LYING NWLY OF A LINE DESCRIBED AS COM AT A PT ON S LY LINE OF UNION AVE WHICH IS MIDWAY BETWEEN THE TWO FRONT CORNERS OF SD LOT 88 TH SW LY TO A PT ON REAR LOT LINE OF SD LOT 88 WHICH IS 14.4 FT NW LY FROM THE EXTREME S COR OF SD LOT 88 ALSO THAT PART OF LOT 89 LYING SE LY OF A LINE DESCRIBED AS COM AT A PT IN S LY LINE OF UNION AVE WHICH IS 25 FT SE LY ALONG SD AVE LINE FROM NW COR OF SD LOT 89 TH SW LY TO A PT IN S LY LINE OF SD LOT 89 WHICH IS 20 FT SE LY ALONG SD S LY LOT LINE FROM SW COR OF SD LOT 89 ALGER PARK NO 2 1983 3665.58

4369 LOT 158 & W 8 FT OF LOT 159 ALSO E 10 FT OF LOT 157 ALGER PARK NO 2 1983 1813.31

4370 LOTS 99 & 100 FAIRFAX ADDITION 1983 1256.80

4371 LOT 79 SUNRISE ADDITION 1983 897.67

4372 LOT 106 SUNRISE ADDITION 1983 653.05

4373 LOTS 53 & 54 FAIRFAX ADDITION 1983 499.27

4374 LOT 272 FAIRFAX ADDITION 1983 404.21

4375 LOT 282 & W 1/2 OF LOT 283 FAIRFAX ADDITION 1983 925.61

4376 LOT 204 BOSMA ADDITION NO 4 1983 148.26

4377 LOT 209 BOSMA ADDITION NO 4 1983 79.62

4378 LOT 76 BURTON-KALAMAZOO HEIGHTS 1983 918.66

4379 LOT 134 BOSMA ADDITION NO 2 1983 1261.14

4380 E 53.6 FT OF S 110 FT OF N 150 FT OF W 3/4 OF NE 1/4 NE 1/4 NE 1/4 OF SEC 8 1983 1331.05

4381 LOT 53 MAPLE ROW PLAT 1983 1540.73

4382 LOT 57 BOSMA ADDITION NO 1 1983 1283.28

4383 LOT 1 JAMES FRIAR S ADDITION 1983 974.57

4384 LOT 161 BAXTER BROTHERS ADDITION NO 1 1983 1792.38

4385 LOT 225 BAXTER BROTHERS ADDITION NO 1 1983 1223.29

4386 LOT 2 INDIAN VILLAGE PARK 1983 1862.25

4387 PART S 1/2 OF SEC COM AT CEN OF SEC TH S 87D 13M 31S E ALONG E&W 1/4 LINE 656.53 FT TH S 0D 00M 37S E 1322.22 FT TH N 87D 02M 50S W 655.26 FT TO BEG OF THIS DESC - TH S 0D 03M 54S E 188.72 FT TO NLY LINE OF C&O RR R/W /100 FT WIDE/ TH N 46D 37M 30S W 927.28 FT ALONG SD RR R/W TH N 42D 08M 30S E 317.40 FT TH S 47D 51M 30S E 290.98 FT TH S 11D 11M 30S E 53.59 FT TH S 47D 51M 30S E 312.0 FT TH S 23D 33M 30S E 80.27 FT TO A LINE BEARING N 15D 08M 30S E FROM BEG TH S 15D 08M 30S W 148.74 FT TO BEG SEC 9 5.50 A. 1983 18672.31

4388 LOT 42 RIDGEMOOR COUNTRY CLUB ESTATES 1983 3392.97

4389 LOT 43 RIDGEMOOR COUNTRY CLUB ESTATES 1983 527.24

4390 LOT 101 RIDGEMOOR COUNTRY CLUB ESTATES NO 1 1983 3553.74

4391 LOT 34 EXC N 2.5 FT THEREOF KNOLLCREST VISTA 1983 3085.42

4392 LOT 1 TOWN AND COUNTRY 1983 2725.49

4393 APT 88 RADCLIFFE VILLAGE CONDOMINIUMS NO.3 KENT COUNTY CONDOMINIUM SUBDIVISION PLAN NO.62 LIBER 2326 PAGE 1273 1983 200.76

4394 APT 89 RADCLIFFE VILLAGE CONDOMINIUMS NO.3 KENT COUNTY CONDOMINIUM SUBDIVISION PLAN NO.62 LIBER 2326 PAGE 1273 1983 200.76

4395 APT 90 RADCLIFFE VILLAGE CONDOMINIUMS NO.3 KENT COUNTY CONDOMINIUM SUBDIVISION PLAN NO.62 LIBER 2326 PAGE 1273 1983 200.76

4396 APT 91 RADCLIFFE VILLAGE CONDOMINIUMS NO.3 KENT COUNTY CONDOMINIUM SUBDIVISION PLAN NO.62 LIBER 2326 PAGE 1273 1983 200.76

4397 APT 92 RADCLIFFE VILLAGE CONDOMINIUMS NO.3 KENT COUNTY CONDOMINIUM SUBDIVISION PLAN NO.62 LIBER 2326 PAGE 1273 1983 200.76

4398 APT 93 RADCLIFFE VILLAGE CONDOMINIUMS NO.3 KENT COUNTY CONDOMINIUM SUBDIVISION PLAN NO.62 LIBER 2326 PAGE 1273 1983 200.76

4399 APT 94 RADCLIFFE VILLAGE CONDOMINIUMS NO.3 KENT COUNTY CONDOMINIUM SUBDIVISION PLAN NO.62 LIBER 2326 PAGE 1273 1983 200.76

4400 APT 95 RADCLIFFE VILLAGE CONDOMINIUMS NO.3 KENT COUNTY CONDOMINIUM SUBDIVISION PLAN NO.62 LIBER 2326 PAGE 1273 1983 200.76

4401 APT 96 RADCLIFFE VILLAGE CONDOMINIUMS NO.3 KENT COUNTY CONDOMINIUM SUBDIVISION PLAN NO.62 LIBER 2326 PAGE 1273 1983 200.76

4402 APT 97 RADCLIFFE VILLAGE CONDOMINIUMS NO.3 KENT COUNTY CONDOMINIUM SUBDIVISION PLAN NO.62 LIBER 2326 PAGE 1273 1983 200.76

4403 APT 98 RADCLIFFE VILLAGE CONDOMINIUMS NO.3 KENT COUNTY CONDOMINIUM SUBDIVISION PLAN NO.62 LIBER 2326 PAGE 1273 1983 200.76

4404 APT 99 RADCLIFFE VILLAGE CONDOMINIUMS NO.3 KENT COUNTY CONDOMINIUM SUBDIVISION PLAN NO.62 LIBER 2326 PAGE 1273 1983 200.76

4405 APT 100 RADCLIFFE VILLAGE CONDOMINIUMS NO.3 KENT COUNTY CONDOMINIUM SUBDIVISION PLAN NO.62 LIBER 2326 PAGE 1273 1983 200.76

4406 APT 101 RADCLIFFE VILLAGE CONDOMINIUMS NO.3 KENT COUNTY CONDOMINIUM SUBDIVISION PLAN NO.62 LIBER 2326 PAGE 1273 1983 200.76

4407 APT 102 RADCLIFFE VILLAGE CONDOMINIUMS NO.3 KENT COUNTY CONDOMINIUM SUBDIVISION PLAN NO.62 LIBER 2326 PAGE 1273 1983 200.76

4408 APT 103 RADCLIFFE VILLAGE CONDOMINIUMS NO.3 KENT COUNTY CONDOMINIUM SUBDIVISION PLAN NO.62 LIBER 2326 PAGE 1273 1983 200.76

4409 APT 104 RADCLIFFE VILLAGE CONDOMINIUMS NO.3 KENT COUNTY CONDOMINIUM SUBDIVISION PLAN NO.62 LIBER 2326 PAGE 1273 1983 200.76

4410 APT 105 RADCLIFFE VILLAGE CONDOMINIUMS NO.3 KENT COUNTY CONDOMINIUM SUBDIVISION PLAN NO.62 LIBER 2326 PAGE 1273 1983 200.76

4411 APT 106 RADCLIFFE VILLAGE CONDOMINIUMS NO.3 KENT COUNTY CONDOMINIUM SUBDIVISION PLAN NO.62 LIBER 2326 PAGE 1273 1983 200.76

4412 APT 107 RADCLIFFE VILLAGE CONDOMINIUMS NO.3 KENT COUNTY CONDOMINIUM SUBDIVISION PLAN NO.62 LIBER 2326 PAGE 1273 1983 200.76

4413 APT 108 RADCLIFFE VILLAGE CONDOMINIUMS NO.3 KENT COUNTY CONDOMINIUM SUBDIVISION PLAN NO.62 LIBER 2326 PAGE 1273 1983 200.76

4414 APT 109 RADCLIFFE VILLAGE CONDOMINIUMS NO.3 KENT COUNTY CONDOMINIUM SUBDIVISION PLAN NO.62 LIBER 2326 PAGE 1273 1983 200.76

4415 APT 110 RADCLIFFE VILLAGE CONDOMINIUMS NO.3 KENT COUNTY CONDOMINIUM SUBDIVISION PLAN NO.62 LIBER 2326 PAGE 1273 1983 200.76

4416 APT 111 RADCLIFFE VILLAGE CONDOMINIUMS NO.3 KENT COUNTY CONDOMINIUM SUBDIVISION PLAN NO.62 LIBER 2326 PAGE 1273 1983 200.76

4417 APT 112 RADCLIFFE VILLAGE CONDOMINIUMS NO.3 KENT COUNTY CONDOMINIUM SUBDIVISION PLAN NO.62 LIBER 2326 PAGE 1273 1983 200.76

4418 APT 113 RADCLIFFE VILLAGE CONDOMINIUMS NO.3 KENT COUNTY CONDOMINIUM SUBDIVISION PLAN NO.62 LIBER 2326 PAGE 1273 1983 200.76

4419 APT 114 RADCLIFFE VILLAGE CONDOMINIUMS NO.3 KENT COUNTY CONDOMINIUM SUBDIVISION PLAN NO.62 LIBER 2326 PAGE 1273 1983 200.76

4420 APT 115 RADCLIFFE VILLAGE CONDOMINIUMS NO.3 KENT COUNTY CONDOMINIUM SUBDIVISION PLAN NO.62 LIBER 2326 PAGE 1273 1983 200.76

4421 APT 116 RADCLIFFE VILLAGE CONDOMINIUMS NO.3 KENT COUNTY CONDOMINIUM SUBDIVISION PLAN NO.62 LIBER 2326 PAGE 1273 1983 200.76

4422 APT 117 RADCLIFFE VILLAGE CONDOMINIUMS NO.3 KENT COUNTY CONDOMINIUM SUBDIVISION PLAN NO.62 LIBER 2326 PAGE 1273 1983 200.76

4423 APT 118 RADCLIFFE VILLAGE CONDOMINIUMS NO.3 KENT COUNTY CONDOMINIUM SUBDIVISION PLAN NO.62 LIBER 2326 PAGE 1273 1983 200.76

4424 APT 119 RADCLIFFE VILLAGE CONDOMINIUMS NO.3 KENT COUNTY CONDOMINIUM SUBDIVISION PLAN NO.62 LIBER 2326 PAGE 1273 1983 200.76

4425 LOT 63 RIDGEMOOR GOLF RIDGE PLAT 1983 3015.53

4426 THAT PART OF FOL DESC LYING W OF W 1/8 LINE - S 10 A. OF E 2/5 OF W 5/8 OF SW 1/4 EX W 160 FT EX S 50 FT SEC 10 2.87 A. 1983 19764.02

4427 LOT 101 RIDGEMOOR GOLF RIDGE PLAT NO 2 1983 258.58

4428 LOT 6 ALSO PART LOT 5 COM AT SE COR SD LOT 5 TH N 79D 33M 20S W 34.28 FT ALONG S LINE OF SD LOT TO A PT WHICH IS 33.7 FT /PERP MEAS/ W FROM E LINE OF SD LOT TH N 0D 05M 20S W 120.7 FT PAR WITH E LINE OF SD LOT TH N 89D 54M 40S E 9.84 FT TO A PT WHICH IS 23.86 FT S 89D 54M 40S W FROM E LINE OF SD LOT TH N 0D 05M 20S W 189.9 FT TO N LINE OF SD LOT TH S 87D 22M 30S E 23.89 FT TO NE COR OF SD LOT TH S 0D 05M 20S E 315.74 FT TO BEG MARTIN EAST BELT PLAT NO.1 1983 5363.66

4429 S 338 FT OF E 100 FT OF W 1/2 SE 1/4 ALSO S 338 FT OF E 1/2 SE 1/4 EX E 1300 FT SEC 11 0.93 A. 1983 7279.21

4430 N 310 FT OF W 80 FT OF E 255 FT OF E 1/2 OF NW 1/4 OF SEC 15 T6N R11W EXC RT-OF-WAY FOR HWY .57 A. 1983 4944.54

4431 LOT 63 SHANGRAI-LA HEIGHTS 1983 57.58

4432 LOT 8 ENGELWOOD TERRACE 1983 474.81

4433 LOT 6 ENGELWOOD TERRACE 1983 474.81

4434 LOT 4 ENGELWOOD TERRACE 1983 366.47

4435 LOT 3 ENGELWOOD TERRACE 1983 366.47

4436 LOT 2 ENGELWOOD TERRACE 1983 366.47

4437 LOT 1 ENGELWOOD TERRACE 1983 366.47

4438 LOT 65 BROOKSIDE ESTATES 1983 1981.07

4439 LOT 15 RATHBUN BROOKSIDE ESTATE 1983 2714.98

4440 LOT 140 BROOKSIDE ESTATES 1983 2931.65

4441 PART OF LOT 122 COM 5 FT W LY ALONG S LY LOT LINE FROM SE COR THERE OF TH W LY 105.38 FT TO SW COR OF SD LOT TH NLY ALONG W LOT LINE 70 FT TH SE LY PAR WITH S LY LOT LINE 90.02 FT TH S LY 72.85 FT TO BEG BROOKSIDE ESTATES 1983 2030.00

4442 S 100 FT OF N 350 FT OF W 3/4 NW 1/4 NW 1/4 EX W 543.27 FT & EX E 60 FT SEC 17 0.84 A. 1983 1338.03

4443 W 160 FT OF E 640.86 FT OF N 250 FT OF N 1/2 NW 1/4 NW 1/4 EX THAT PART LYING N OF A LINE WHICH IS 50 FT S FROM & PAR WITH CL OF 28TH ST SEC 17 0.74 A. 1983 409.01

4444 W 90 FT OF E 480.86 FT OF N 250 FT OF N 1/2 NW 1/4 NW 1/4 EX THAT PART LYING N OF A LINE 50 FT S FROM & PAR WITH CL OF 28TH ST SEC 17 0.41 A. 1983 1988.08

4445 N 500 FT OF W 220 FT OF E 1/2 NE 1/4 ALSO S 150 FT OF N 500 FT OF E 175 FT OF W 395 FT OF NE 1/4 NE 1/4 SEC 17 T6N R11W 3.13 A 1981 4134.97 1982 18817.67 1983 19371.25 TOTAL 42323.89

4446 LOT 52 KEN-O-SHA HEIGHTS NO 2 1983 1708.47

4447 LOT 9 MILLBROOK GARDENS 1983 2544.66

4448 LOT 108 HICKORY RIDGE 1983 2071.95

4449 LOTS 30 & 31 MILL BROOK ESTATES 1983 3001.54

4450 LOT 8 HICKORY RIDGE 1983 23.65

4451 LOT 86 HICKORY RIDGE 1983 381.95

4452 LOT 11 PLEASANT HOMES 1983 1565.47

4453 LOT 9 GROOTERS PLAT 1983 212.03

4454 LOT 20 GROOTER S PLAT NO 1 1983 34.19

4455 LOT 54 GROOTER S PLAT NO 2 1983 976.58

4456 LOT 53 GROOTER S PLAT NO 2 1983 182.36

4457 N 100 FT OF LOT 148 LANGDON PLAT NO 1 1983 1792.32

4458 E 120 FT OF LOT 8 LANGDON PLAT 1983 1571.38

4459 LOT 4 EXC THE W 179 FT AND W 30 FT OF LOT 3 LANGDON PLAT 1983 2793.97

4460 LOTS 49 & 50 LANGDON PLAT NO 1 1983 2147.97

4461 LOTS 47 & 48 ALSO S 1/2 OF THAT PART OF VAC PORTION OF HENRIETTA ST ADJ SD LOT 47 ON TH N LANGDON PLAT NO.1 1983 2359.44

4462 SELY 30 FT OF LOT 105 ALSO PART LOT 106 COM AT MOST NLY COR OF SD LOT TH S 41D 58M E 235.0 FT ALONG NELY LINE OF SD LOT TH S 79D 00M W 176.07 FT TH S 48D 02M W 52.79 FT TH S 41D 58M E 12.0 FT TH S 48D 02M W 40.0 FT TH S 41D 58M E 15.0 FT TH S 48D 02M W 22.0 FT TH N 41D 58M W 20.0 FT TH S 89D 57M W 15.0 FT TO W LINE OF SD LOT TH N 0D 03M W 190.0 FT ALONG SD W LINE TO BEG LANGDON PLAT NO.1 1983 15918.35

4463 LOT 59 EX W 45 FT THEREOF LANGDON PLAT NO 1 1983 2072.20

4464 LOT 217 BROOKSIDE ESTATES NO 2 1983 43.78

4465 E 6 FT OF LOT 274 & W 70 FT OF LOT 275 BROOKSIDE ESTATES NO 2 1983 2085.92

4466 LOT 13 MUNSHAW PLAT NO 1 1983 3073.82

4467 LOT 84 CLEARVIEW PLAT NO 1 1983 1531.82

CITY OF GRANDVILLE
TOWN 6 NORTH RANGE 12 WEST

4468 PART OF NW 1/4 COM AT N 1/4 COR TH W 1062.6 FT TH S 68D 43M W 526 FT TH S 55D 48M W 826 FT TH S 31D 23M W 323 FT TH S 4D 42M E 379 FT TH S 10D 17M E 592 FT TH S 502 FT TH S 7D 45M W 366 FT TO E&W 1/4 LINE TH E ALONG E&W 1/4 LINE TO NWLY LINE OF STL M21 RELOCATED TH NELY ALONG SD NWLY LINE TO N&S 1/4 LINE TH N TO BEG SEC 8 114.70 A. 1983 1278.85

4469 PART OF SW 1/4 COM ON E&W 1/4 LINE 2429 FT W OF CEN OF SEC TH S 11D 15M W 734 FT TO W SEC LINE TH S ALONG W SEC LINE TO NWLY LINE OF STL M21 RELOCATED TH ELY ALONG SD NWLY LINE TO E&W 1/4 LINE TH W TO BEG SEC 8 12.75 A. 1983 214.66

4470 LOT 130 MANWARING PARK 1983 1115.15

4471 PART OF LOT 97 OF MANWARING PARK & PART OF THAT PORTION OF VACATED HARDWOOD AVE & PART OF SE 1/4 OF SEC 8 T6N R12W DESC AS - COM AT SW COR OF SD LOT TH E ALONG S LOT LINE 268 FT TH NLY TO A PT ON S LINE OF VIADUCT ST 200 FT S 89D 40M E FROM NW COR OF SD LOT 97 TH N 89D 40M W 200 FT TO SD NW COR TH S ALONG W LOT LINE TO BEG EX THAT PART LYING SLY OF A LINE 80 FT NLY FROM & PAR WITH CL OF 28TH ST ALSO LOTS 98 TO 103 INCL EX THAT PART LYING SLY OF A LINE 80 FT NLY FROM & PAR WITH CL OF 28TH ST ALSO LOTS 105 TO 109 INCL MANWARING PARK 1983 12398.43

4472 THAT PART OF LOT 25 LYING SELY OF A LINE WHICH IS PAR WITH & 50 FT SELY OF /MEAS PERP TO/ CL OF STL M21 BLK 3 IVANREST ADD. 1983 24.26

4473 THAT PART OF LOTS 22 & 23 & 24 LYING SELY OF SELY LINE OF HWY BLK 3 ALSO N 1/2 OF THAT PART OF VAC PORTION OF ALLEY ADJ HERETO ON THE S IVANREST ADD. 1983 751.93

4474 LOTS 27 & 28 BLK 4 ALSO N 1/2 OF THAT PART OF VACATED ALLEY ADJ THERETO ON THE S IVANREST ADD 1983 869.56

4475 LOTS 43 TO 46 INCL BLK 4 ALSO S 1/2 OF THAT PART OF VAC ALLEY ADJ THERETO ON THE N IVANREST ADD. 1983 1365.87

4476 LOTS 19 20 21 & 22 BLK 4 ALSO N 1/2 OF THAT PART OF VAC PORTION OF ALLEY ADJ SD LOTS ON THE S IVANREST ADD 1983 1379.24

4477 LOT 18 BLK 4 ALSO N 1/2 OF THAT PART OF VAC PORTION OF ALLEY ADJ ON THE S IVANREST ADD 1983 44.13

4478 LOTS 47 & 48 BLK 5 ALSO S 1/2 OF THAT PART OF VAC ALLEY ADJ THERETO ON THE N ALSO W 1/2 OF THAT PART OF VAC ALLEY ADJ THERETO ON THE E IVANREST ADD. 1983 1208.09

4479 LOTS 15 16 & 17 BLK 6 ALSO N 1/2 OF THAT PART OF VAC ALLEY ADJ THERETO ON THE S IVANREST ADD. 1983 1270.63

4480 PART OF BLK 11 & PART OF VAC PORTIONS OF ALLEYS IN BLK 11 DESC AS - COM AT NE COR OF LOT 21 OF SD BLK TH W ALONG N LINE OF LOTS 21 22 & 23 TO CL OF VAC ALLEY TH S ALONG SD CL TO CL OF VAC E&W ALLEY TH W ALONG SD CL TO E LINE OF LOT 28 OF SD BLK EXT S TH N ALONG SD E LINE TO NE COR OF SD LOT 28 TH W ALONG N LINE OF LOTS 28 TO 32 INCL TO SELY LINE OF CHICAGO DR /100 FT WIDE/ TH SWLY ALONG SELY LINE OF SD DR TO N LINE OF 28TH ST /SD PT BEING 95 FT N FROM S SEC LINE/ TH E ALONG N LINE OF SD ST TO E LINE OF LOT 49 OF SD BLK TH S ALONG SD E LOT LINE TO N LINE OF 28TH ST SD PT BEING 75 FT N FROM S SEC LINE TH E ALONG N LINE OF SD ST TO E LINE OF LOT 54 OF SD BLK TH N ALONG SD E LINE TO CL OF E&W ALLEY TH E ALONG SD CL TO E LINE OF LOT 21 OF SD BLK EXT S TH N TO BEG IVANREST ADDITION 1983 2940.93

4481 LOT 61 EAST GRANDVILLE ESTATES NO.4 1983 1181.46

4482 LOT 127 HOMEWOOD PARK PLAT 1983 1219.19

4483 COM 237.5 FT S OF NW COR OF S 1/4 SW 1/4 TH E 843.1 FT TH SWLY TO A PT 422 FT E & 221.5 FT N OF SW COR OF SEC TH W 422 FT TH N TO BEG EX S 90 FT OF W 203 FT SEC 9 2.50 A. 1983 835.01

4484 COM 15 FT. N OF SW COR OF SEC TH N 206.5 FT. TH E 422 FT. TH SWLY 469 FT. TO BEG EX S.T.L. M114 SEC 9 1.00 A. 1983 5511.45

4485 LOT 250 HOMEWOOD PARK PLAT 1983 78.22

4486 LOT 263 HOMEWOOD PARK PLAT 1983 50.94

4487 LOT 40 GRAND RAPIDS GRAVEL CO INDUSTRIAL PARK NO.2 1983 8866.08

4488 LOT 130 EX N 48 FT ALSO LOT 131 EX S 1.5 FT GRANDVILLE IMPROVEMENT COS PLAT 1983 835.47

4489 LOTS 104 TO 112 INCL GRANDVILLE IMPROVEMENT CO'S PLAT 1983 2363.56

4490 LOT 220 GRANDVILLE IMPROVEMENT CO'S PLAT 1983 1318.73

4491 LOTS 95 & 98 & THAT PART OF LOTS 99 & 103 LYING S OF S LINE OF STL M21 & E 1/2 OF THAT PART OF VACATED PORTION OF ELWOOD AVE ADJ SD DESC ON W ALSO THAT PART OF LOTS 97 100 101 & 102 LYING S OF S LINE OF STL M21 EX S 1/2 OF LOT 97 GRANDVILLE IMPROVEMENT CO'S PLAT 1983 4348.68

4492 LOT 159 GRANDVILLE IMPROVEMENT CO'S PLAT 1983 965.08

4493 N 1/2 OF LOTS 27 & 28 EVERSE PLAT 1983 1214.31

4494 LOTS 1 & 2 EX N 42 FT FOR HWY ALSO LOT 3 EX N 77 FT ALSO E 25 FT OF VAC PORTION OF EARLE AVE LYING W OF & ADJ TO SD LOT 1 CLOSTERHOUSE & WILSON 1ST ADD. TO HAMILTON PARK 1983 2902.46

4495 LOT 12 EX W 180 FT CLOSTERHOUSE & WILSON 1ST ADD TO HAMILTON PARK 1983 1292.52

4496 N 1/2 W 1/2 OF THAT PART OF LOT 15 LYING E OF LOCKE AVE /50 FT WIDE/ EX W 200 FT CLOSTERHOUSE & WILSON PLAT OF HAMILTON PARK 1983 52.97

4497 LOT 11 CARLETON PARK 1983 1319.78

4498 LOTS 23 & 24 EX W 40 FT CARLETON PARK 1983 1313.00

4499 S 1/2 S 1/2 OF LOT 15 WHALEN'S ADD. TO HAMILTON PARK 1983 1101.46

4500 W 69 FT OF LOT 3 ALSO E 90 FT OF LOT 4 WHALEN'S ADD TO HAMILTON PARK 1983 1817.11

4501 W 1/2 OF LOTS 70 & 75 ALSO E 1/2 OF THAT PART OF VAC PORTION OF FAYETTE ST ADJ THERETO ON THE W VILLAGE OF GRANDVILLE 1983 1121.97

4502 E 1/2 OF LOTS 70 & 75 ALSO W 15 FT OF LOTS 69 & 76 VILLAGE OF GRANDVILLE 1983 1053.78

4503 LOT 19 EX S 50 FT & EX E 75.75 FT OF REMAINDER GRANDVILLE ASSESSOR'S PLAT 1983 3812.63

4504 LOT 249 VILLAGE OF GRANDVILLE 1983 1076.49

4505 LOT 10 FRANKLIN DEVENDORF ADD. 1983 1210.65

4506 COM ON SLY LINE OF MILL ST 167 FT NWLY ON SD ST LINE FROM W LINE OF CHESTNUT ST EXTENDED S TH N 60D 30M W 50 FT TH S 29D 30M W 127.2 FT TH E 53.55 FT TH N 29D 30M E 107.1 FT TO BEG SEC 18 0.13 A. 1983 416.72

4507 PART SE 1/4 COM 117 FT SWLY ALONG NWLY LINE OF LOT 28 OF DOUGLAS ADDITION FROM NW COR OF SD LOT TH N TO A PT 30 FT WLY ALONG A LINE WHICH EXT FROM SE COR OF LOT 27 OF SD ADD TO SW COR OF LOT 26 OF SD ADD TH W ALONG SD EXT LINE TO W LINE OF SD LOT 27 EXT S TH N TO SW COR OF SD LOT 27 TH NWLY ALONG SLY LINE OF LOT 26 OF SD ADD 20.5 FT TH SWLY 100 FT TO SW COR OF SD LOT 26 TH S ALONG W LINE OF SD ADD EXT S 210 FT TH ELY TO A PT ON NWLY LINE OF SD LOT 28 WHICH IS 53 FT SWLY ALONG SD NWLY LINE FROM BEG TH NELY 53 FT TO BEG EX THAT PART LYING SLY OF FOL DESC LINE - COM 80 FT S ALONG EXT W LINE OF SD ADD FROM SW COR OF LOT 26 OF SD ADD TH E PERP TO SD EXT W LINE TO PT OF ENDING ON E LINE OF ABOVE DESC PARCEL SEC 18 0.28 A. 1983 262.46

4508 S 110 FT OF N 613 FT OF THAT PART OF NW 1/4 LYING WLY OF WLY LINE OF HWY I-196 SEC 19 0.44 A. 1983 2315.79

4509 E 132 FT OF W 792 FT OF N 330 FT OF NE 1/4 NW 1/4 SEC 19 1.00 A. 1983 1954.23

4510 LOT 31 ASPEN SHORES NO.2 1983 196.19

4511 LOT 15 NORTHOUSE SUBDIVISION 1983 1613.15

4512 S 200 FT OF E 82.5 FT OF W 165 FT OF E 1/2 SE 1/4 SW 1/4 NE 1/4 SEC 19 0.38 A. 1983 965.08

4513 LOT 21 FRANK BOUMA PLAT 1983 1618.04

4514 LOT 164 WYOMING RANCHES NO.1 1983 1913.33

4515 LOT 116 EX W 50 FT WYOMING RANCHES NO.1 1983 1190.18

4516 LOT 114 NORTHOUSE PLAT NO.2 1983 1090.06

4517 LOT 382 WYOMING RANCHES NO.11 1979 845.90

4518 LOT 44 CALVIN CREST NO.1 1983 2588.67

4519 LOT 11 PINE GROVE ESTATES 1983 1194.73

4520 LOT 14 PINE GROVE ESTATES 1983 2308.99

4521 N 101 FT OF S 645.5 FT OF W 200 FT OF NW 1/4 SW 1/4 SEC 21 0.46 A. 1983 1804.16

4522 THAT PART OF N 1181.06 FT OF S 2225.06 FT OF E 1/2 SW 1/4 LYING W OF A LINE EXT SWLY FROM A PT ON E&W 1/4 LINE WHICH IS 804.2 FT E FROM NW COR OF E 1/2 SW 1/4 TO A PT ON S SEC LINE WHICH IS 631.4 FT E FROM SW COR OF E 1/2 SW 1/4 EX W 180 FT ALSO W 180 FT OF S 2126.76 FT OF E 1/2 SW 1/4 EX S 1044 FT SEC 21 T6N R12W 19.66 A. 1982 932.49

Sale No. / Description or Parcel / Sec. or Blk. / Acres / Years for Which Delinquent / Totals of Taxes, Interest and Charges Due in Said Years Dollars Cents

CITY OF KENTWOOD
TOWN 6 NORTH RANGE 11 WEST

23 LOT 41 REST HILL MEADOWS NO.1 1983 456.11

24 PART NE 1/4 COM AT N 1/4 COR E ON N SEC LN 263.6 FT TH S PARL ITH E SEC LN TO CL OF LAKE DR & EG OF THIS DESC - TH W ON SD CL 0 FT TH N PARL WITH E SEC LN 183 T TH E PARL WITH SD CL 150 FT TH 183 FT TO BEG SEC 2 0.63 A. 1983 52.80

25 S 10 FT OF N 30 FT OF LOTS 74 75 EYHILL PLAT 1983 30.33

26 N 85 FT OF E 430 FT OF LOT 30 NGLE HEIGHTS 1983 1151.15

27 LOT 30 EX N 85 FT OF E 430 FT EX S 86 FT OF E 227 FT NGLE HEIGHTS 1983 407.68

28 SW 1/4 SW 1/4 EX COM AT SW OR OF SEC TH E ALONG S SEC LINE O W 1/8 LINE TH N ALONG W 1/8 LINE O N LINE OF S 450 FT OF SW 1/4 TH ALONG SD N LINE TO W LINE OF E 20 FT OF SW 1/4 SW 1/4 TH N 69 FT H W 200 FT TO NW COR OF S 519 FT F E 920 FT TH N 15 FT TO N LINE OF 534 FT OF SW 1/4 TH W ALONG SD LINE 136 FT TO E LINE OF W 264 FT F SW 1/4 TH N PAR WITH W SEC LINE O N LINE OF S 684 FT OF SW 1/4 TH W ALONG SD N LINE TO W SEC LINE TH S TO BEG SEC 12 T6N R11W 24.51 A. 1983 6009.57

4529 PART S 1/2 OF SEC COM 435.0 FT N ALONG E LINE OF W 440 FT OF E 25 A. OF SE 1/4 SW 1/4 FROM S SEC LINE TH N ALONG SD E LINE 605.0 FT TH E PAR WITH S SEC LINE 720.0 FT TH S 605.0 FT TH W 720.0 FT TO BEG SEC 12 10.00 A. 1983 16048.88

4530 N 175 FT OF W 72 FT OF E 401.74 FT OF NE 1/4 SE 1/4 SEC 12 0.29 A. 1983 297.91

4531 LOT 1 29TH STREET COMMERCIAL PARK 1983 2392.98

4532 LOT 2 29TH STREET COMMERCIAL PARK 1983 1606.24

4533 LOT 3 29TH STREET COMMERCIAL PARK 1983 1686.35

4534 PART NE 1/4 COM 985.71 FT S 0D 08M 56S W ALONG W LINE OF E 7/16 OF NE 1/4 FROM N SEC LINE TO NLY LINE OF 29TH ST /80 FT WIDE/ TH NELY ALONG NLY LINE OF SD ST 44.77 FT ON A 899.01 FT RAD CURVE TO LT /LONG CHORD BEARS N 60D 33M 45S E 44.56 FT/ TH N 59D 08M 44S E ALONG NLY LINE OF SD ST 275.39 FT TO BEG OF THIS DESC - TH N 0D 08M 20S E 268.56 FT TO A PT 550 FT S FROM CL OF 28TH ST TH ELY PAR WITH SD CL 200 FT TH N PAR WITH E 1/8 LINE 50 FT TH E PAR WITH SD CL 210 FT TH S PAR WITH E 1/8 LINE TO A PT 540 FT S FROM N SEC LINE TH E PAR WITH N SEC LINE TO NW COR OF LOT 9 OF EAST PARIS HOMESITES TH S ALONG W LINE OF SD PLAT 141.4 FT TH W 40 FT TH N 10 FT TO NLY LINE OF SD 29TH ST TH SWLY ALONG NLY LINE OF SD ST TO BEG SEC 14 2.02 A. 1983 8368.28

4535 E 264 FT OF S 83 FT OF N 612.5 FT OF NE 1/4 EX E 166.44 FT SEC 14 0.18 A. 1983 103.36

4536 THAT PART OF LOTS 7 & 8 LYING N OF EXT S LINE OF LOT 9 EX COM AT SE COR OF LOT 9 TH 90D 00M E 49.20 FT ALONG EXT S LINE OF LOT 9 TH N 0D 00M 135.82 FT PAR WITH W LINE OF LOT 8 TO N LINE OF LOT 8 TH N 87D 33M W 49.25 FT TO NW COR OF LOT 8 TH S 0D 00M 137.98 FT TO BEG EAST PARIS HOMESITES 1983 1371.19

4537 LOT 9 ALSO PART OF LOT 8 DESC AS - COM AT SE COR OF LOT 9 TH 90D 00M E 49.20 FT ALONG EXT S LINE OF LOT 9 TH N 0D 00M 135.82 FT PAR WITH W LINE OF LOT 8 TO N LINE OF LOT 8 TH N 87D 33M W 49.25 FT TO NW COR OF LOT 8 TH S 0D 00M 137.98 FT TO BEG EAST PARIS HOMESITES 1983 597.50

4538 LOT 13 ALSO LOT 14 EX S 65 FT EAST PARIS HOMESITES 1983 615.88

4539 PART NE 1/4 COM AT INT OF W LINE OF E 7/16 OF NE 1/4 & SLY LINE OF 29TH ST /80 FT WIDE/ TH NELY ALONG SLY LINE OF SD ST 723.04 FT TO A PT 10 FT W FROM W LINE OF EAST PARIS HOMESITES TH S PAR WITH W LINE OF SD PLAT 80 FT TO S LINE OF LOT 10 OF SD PLAT EXT W TH E ALONG SD EXT LOT LINE 10 FT TO NW COR OF LOT 11 OF SD PLAT TH S ALONG W LINE OF SD PLAT 85 FT TH SWLY ALONG WLY LINE OF SD PLAT 182 FT TO MOST NLY COR OF LOT 17 OF SD PLAT TH SWLY ALONG NWLY LINE OF LOT 17 OF SD PLAT TO MOST NLY COR OF LOT 18 OF SD PLAT TH SWLY ALONG WLY LINE OF SD PLAT & WLY LINE OF SD PLAT EXT SWLY 519.61 FT TO A PT 1010 FT N FROM E&W 1/4 LINE TH W 158.80 FT PAR WITH E&W 1/4 LINE TO W LINE OF E 7/16 OF NE 1/4 TH N ALONG SD W LINE 552.38 FT TO BEG SEC 14 7.39 A. 1983 9206.61

4540 W 64.75 FT OF E 380.75 FT OF N 280.5 FT OF NW 1/4 SW 1/4 SEC 14 0.43 A. 1983 770.49

4541 PART OF E 1/2 SW 1/4 COM ON S SEC LINE 357 FT W FROM S 1/4 COR TH W 410 FT TH NLY 397 FT TO A PT 775 FT W FROM N&S 1/4 LINE TH E 410 FT TH SLY 397 FT TO BEG SEC 14 3.74 A. 1983 166.77

4542 PART SE 1/4 SW 1/4 COM 767 FT W ALONG S SEC LINE FROM S 1/4 COR TH NLY 397 FT TO A PT 775 FT W FROM N&S 1/4 LINE TH W PAR WITH S SEC LINE TO A PT 200 FT E FROM W 1/8 LINE TH S PAR WITH W 1/8 LINE 397 FT TO S SEC LINE TH E TO BEG SEC 14 3.28 A. 1983 1259.21

4543 PART W 1/2 NE 1/4 COM 336.61 FT S ALONG W LINE OF E 350 FT OF W 1/2 NE 1/4 FROM S LINE OF 29TH ST /60 FT WIDE/ TH W 181.90 FT TO A PT 257.0 FT E FROM E LINE OF W 533 FT OF W 1/2 NE 1/4 TH N PAR WITH E 1/8 LINE 306.40 FT TO S LINE OF SD ST TH ELY ALONG S LINE OF SD ST 184.64 FT TO W LINE OF E 350 FT OF W 1/2 NE 1/4 TH S 336.61 FT TO BEG SEC 15 1.34 A. 1983 2595.52

4544 THAT PART OF E 300 FT OF W 500 FT OF W 1/2 NE 1/4 LYING S OF S LINE OF 29TH ST /60 FT WIDE/ & LYING N OF A LINE WHICH IS 345 FT S FROM & PAR WITH S LINE OF SD ST ALSO THAT PART OF E 25 FT OF W 500 FT OF W 1/2 NE 1/4 LYING S OF A LINE 345 FT S FROM & PAR WITH S LINE OF 29TH ST / 60.0 FT WIDE/ & LYING N OF A LINE WHICH IS 50 FT N FROM & PAR WITH N LINE OF C&O RR R/W /100 FT WIDE/ SEC 15 2.54 A. 1983 4136.38

4545 W 297 FT OF E 528 FT OF N 720 FT OF NE 1/4 EX W 140 FT OF N 300 FT OF THAT PART LYING S OF S LINE OF 28TH ST /100 FT WIDE/ SEC 15 T6N R11W 3.94 A. 1983 170.57

4546 PART NE 1/4 COM ON S LINE OF 28TH ST /100 FT WIDE/ AT A PT 593 FT W FROM E SEC LINE TH W ALONG SD S LINE 7.3 FT TH S PAR WITH E SEC LINE TO N LINE OF 29TH ST /60 FT WIDE/ TH E ALONG N LINE OF 29TH ST TO A PT 528 FT W FROM E SEC LINE TH N PAR WITH E SEC LINE 269.2 FT M/L TO A PT 450.8 FT S FROM N SEC LINE TH W PAR WITH N SEC LINE 65 FT TH N 400.8 FT M/L TO BEG SEC 15 0.51 A. 1983 2809.81

4547 W 297 FT OF E 528 FT OF S 320 FT OF N 1100 FT OF NE 1/4 SEC 15 2.18 A. 1983 170.57

4548 LOT 11 STEVENS SUPERVISOR PLAT 1983 371.87

4549 W 125 FT OF E 232 FT OF S 200 FT OF SW 1/4 NE 1/4 SEC 15 0.57 A. 1983 1856.56

4550 LOT 4 HOME ACRES 1983 1072.23

4551 LOT 34 HOME ACRES 1983 1116.69

4552 LOT 36 HOME ACRES 1981 1105.31 1982 1203.62 1983 1091.42 TOTAL 3400.35

4553 LOT 38 HOME ACRES 1983 346.76

4554 LOT 84 HOME ACRES 1983 844.62

4555 LOT 83 HOME ACRES 1983 111.14

4556 LOT 176 HOME ACRES 1983 111.14

4557 LOT 175 HOME ACRES 1983 1040.60

4558 LOT 264 HOME ACRES 1983 971.07

4559 LOT 56 HOME ACRES 1983 70.58

4560 LOTS 52 & 53 HOME ACRES 1983 1093.69

4561 LOT 65 ALSO S 68 FT OF E 3 FT OF LOT 66 HOME ACRES 1983 146.63

4562 LOT 242 HOME ACRES 1983 806.67

4563 S 1/4 NE 1/4 SEC 22 40.00 A. 1983 2249.86

4564 UNIT NO.15 WALNUT HILLS CONDOMINIUM NO.2 KENT COUNTY CONDOMINIUM SUBDIVISION PLAN NO.58 LIBER 2325 PAGE 1273 1983 276.65

4565 UNIT NO.16 WALNUT HILLS CONDOMINIUM NO.2 KENT COUNTY CONDOMINIUM SUBDIVISION PLAN NO.58 LIBER 2325 PAGE 1273 1983 276.65

4566 UNIT NO.17 WALNUT HILLS CONDOMINIUM NO.2 KENT COUNTY CONDOMINIUM SUBDIVISION PLAN NO.58 LIBER 2325 PAGE 1273 1983 276.65

4567 UNIT NO.18 WALNUT HILLS CONDOMINIUM NO.2 KENT COUNTY CONDOMINIUM SUBDIVISION PLAN NO.58 LIBER 2325 PAGE 1273 1983 276.65

4568 N 1/2 SE 1/4 SEC 22 80.00 A. 1983 5902.94

4569 SW 1/4 SE 1/4 EX E 20 A. & EX S 50 FT OF REMAINDER SEC 22 19.24 A. 1983 4100.54

4570 N 315 FT OF THAT PART OF NW 1/4 NE 1/4 LYING WLY OF STL M37 SEC 23 0.75 A. 1983 1304.18

4571 N 5 FT OF S 330 FT OF W 205 FT OF N 3/8 SW 1/4 SEC 23 0.02 A. 1983 17.49

4572 THAT PART OF SE 1/4 LYING NELY OF CL OF BROADMOOR AVE EX N 1419 FT SEC 23 0.46 A. 1983 76.69

4573 E 500 FT OF S 150 FT OF N 705 FT OF NE 1/4 NE 1/4 SEC 26 1.72 A. 1983 4429.72

4574 S 365 FT OF N 2088 FT OF E 11/20 OF NW 1/4 EX W 825 FT SEC 27 5.28 A. 1983 1009.96

4575 LOT 5 SPRINGBROOK PLAT 1983 851.85

4576 LOT 2 EX N 17.0 FT ALSO W 50 FT OF LOT 3 EX N 17.0 FT SPRINGBROOK PLAT 1983 3109.38

4577 E 50 FT OF LOT 3 EX N 17.0 FT SPRINGBROOK PLAT 1983 290.65

4578 LOT 4 EX N 17.0 FT SPRINGBROOK PLAT 1983 620.69

4579 E 160 FT OF S 1/2 SE 1/4 SEC 27 4.85 A. 1983 330.00

4580 LOT 39 KENTWOOD MALL PLAT 1983 1643.26

4581 LOT 31 KENTWOOD MALL PLAT 1983 2163.22

4582 LOT 30 KENTWOOD MALL PLAT 1983 2163.22

4583 LOT 25 KENTWOOD MALL PLAT 1983 1239.89

4584 LOT 29 EX THAT PART LYING E OF A LINE EXT S 2D 03M 16S E FROM A PT ON N LINE OF SD LOT WHICH IS 200.0 FT S 89D 36M 49S W ALONG N LINES OF LOTS 28 & 29 FROM NE COR OF LOT 28 KENTWOOD MALL PLAT 1983 1243.29

4585 LOT 26 EX THAT PART LYING N OF A LINE EXT S 89D 36M 49S W FROM A PT ON E LINE OF SD LOT WHICH IS 300.0 FT S 2D 03M 16S E ALONG E LINES OF LOTS 28 27 & 26 FROM NE COR OF LOT 28 KENTWOOD MALL PLAT 1983 483.33

4586 LOT 24 KENTWOOD MALL PLAT 1983 1799.87

4587 LOT 23 KENTWOOD MALL PLAT 1983 1136.65

4588 LOTS 21 & 22 ALSO PART OF LOT 32 COM 200.08 FT N ALONG W LINES OF LOTS 21 & 22 FROM SW COR OF LOT 21 TH S ALONG SD W LOT LINES 200.08 FT TO SW COR OF SD LOT 21 TH W ALONG S LINE OF LOT 32 632.61 FT TO E LINE OF LOT 33 TH N ALONG SD E LINE 200.08 FT TH E 632.61 FT TO BEG KENTWOOD MALL PLAT 1983 774.22

4589 LOT 11 DILLEY ACRES 1983 2316.51

4590 SELY 5 FT OF LOT 54 ALSO LOT 55 OLD FARM ESTATES NO. 3 1983 2256.53

4591 LOT 100 OLD FARM ESTATES NO 4 1983 2629.83

4592 LOT 36 RANCH HOMESITES NO.2 1983 1856.56

4593 LOT 8 SANDY CREEK PLAT 1983 1145.72

4594 PART OF SE 1/4 SW 1/4 COM ON S SEC LINE 1128 FT W OF S 1/4 COR TH E ALONG S SEC LINE 225 FT TH N PERP TO S SEC LINE 217.8 FT TH W PAR WITH S SEC LINE 225 FT TH S 217.8 FT TO BEG SEC 28 1.12 A. 1983 696.15

4595 LOT 121 LINDA PLAT NO.1 1983 549.99

4596 LOT 120 LINDA PLAT NO.1 1983 170.40

4597 LOT 119 LINDA PLAT NO.1 1983 323.29

4598 LOT 80 EASTERN HEIGHTS NO.2 1983 1469.92

4599 LOT 186 EASTERN HEIGHTS NO.5 1983 1516.57

4600 LOT 78 EASTERN HEIGHTS NO.2 1983 1363.27

4601 LOT 28 SKY AND MEADOWS PLAT NO.1 1983 1628.05

4602 LOT 44 SKY AND MEADOWS PLAT NO.1 1983 1696.54

4603 S 67 FT OF N 1056 FT OF W 330 FT OF NW 1/4 SW 1/4 SEC 29 0.51 A. 1983 247.10

4604 S 68 FT OF N 455 FT OF W 165 FT OF E 1089 FT OF SW 1/4 SEC 29 0.25 A. 1983 1196.61

4605 LOT 43 BRINKS PLAT NO.1 1983 1429.91

4606 LOT 59 PINE MEADOWS NO.2 1983 179.17

4607 LOT 167 PINE MEADOWS NO.6 1983 2196.53

4608 LOT 50 FAIRMEADOWS PLAT 1983 210.01

4609 LOT 51 FAIRMEADOWS PLAT 1983 1629.93

4610 E 52.5 FT OF LOT 22 BLK 2 L.M. CONRAD'S SUB. 1983 1230.30

4611 LOT 37 BLK 2 L M CONRAD'S SUB 1983 1375.70

4612 LOT 9 BLK 6 L.M. CONRAD'S SUB. 1983 1116.51

4613 THAT PART OF NW 1/4 LYING BETWEEN E LINE OF L.M. CONRAD'S SUB. & W LINE OF MADISON AVE & N OF N LINE OF LOT 71 OF SUN GARDEN HOMESITES SEC 30 0.58 A. 1983 1160.75

4614 LOT 23 BLK 6 L M CONRAD'S SUB 1983 1268.24

4615 LOT 13 BLK 4 L.M. CONRAD'S SUB. 1983 667.56

4616 LOT 19 COOPER'S SUB 1983 370.94

4617 LOT 10 W.C. HARPER PLAT 1983 926.81

4618 LOT 11 W.C. HARPER PLAT 1983 92.21

4619 THAT PART OF E 1/2 NW 1/4 NE 1/4 LYING S OF S LINE OF KENTWOOD INDUSTRIAL PARK & E OF CL OF ROGER B CHAFFEE MEMORIAL DR EXT S EX N 110 FT SEC 30 2.91 A. 1983 5719.39

4620 LOT 51 SUN GARDEN HOMESITES 1983 825.63

4621 LOTS 19 20 & 21 EX W 85 FT ALSO PART OF LOTS 22 23 & 24 COM 261.19 FT S ALONG E LINE OF W 85 FT OF LOT 22 FROM S LINE OF 44TH ST /100 FT WIDE/ TH ELY 224.13 FT TO A POINT ON W LINE OF E 100 FT OF LOT 24 WHICH IS 251.62 FT S ALONG SD W LINE FROM S LINE OF SD 44TH ST TH N ALONG W LINE OF E 100 FT OF LOT 24 TO S LINE OF N 130 FT OF LOT 24 TH E ALONG SD S LINE TO E LINE OF LOT 24 TH S TO SE COR OF LOT 24 TH W ALONG S LINES OF SD LOTS TO E LINE OF W 85 FT OF LOT 22 TH N TO BEG PINE HILL 1983 1167.10

4622 PART OF LOT 73 COM AT NE COR THEREOF TH W ALONG N LOT LINE 238 FT. TH SELY TO A POINT 171 FT W & 67 FT S FROM NE COR OF SD LOT TH S 80 FT TH E 87 FT TO A POINT 147 FT S & 84 FT W FROM NE COR OF SD LOT TH SELY TO A POINT 214 FT S & 17 FT W FROM NE COR OF SD LOT TH N 67 FT TH E 17 FT TH N 147 FT TO BEG EX N 17.0 FT PINE HILL 1983 3032.23

4623 LOT 6 KENTWOOD ESTATES 1983 193.37

4624 LOT 5 KENTWOOD ESTATES 1983 193.37

4625 W 1/2 OF LOT 9 PINE HILL 1983 340.68

4626 E 1/2 OF LOT 8 PINE HILL 1983 1167.10

4627 LOT 6 PINE HILL 1983 775.07

4628 N 77.5 FT OF E 145.5 FT OF LOT 1 PINE HILL 1983 62.03

4629 W 60 FT OF E 145.50 FT OF LOT 1 EX N 155 FT PINE HILL 1983 661.26

4630 LOT 37 PINE HILL 1983 1072.26

4631 LOT 40 PINE HILL 1983 456.49

4632 LOT 61 PINE HILL 1983 838.29

4633 LOT 45 PINE HILL 1983 1160.75

4634 LOT 21 KELLOGGSVILLE HEIGHTS 1979 293.33 1980 1299.54 TOTAL 1592.87

4635 LOT 40 KELLOGGSVILLE HEIGHTS 1983 1413.65

4636 LOT 1 FLORA PLAT 1983 266.86

4637 LOT 18 FLORA PLAT 1983 45.53

4638 PART NE 1/4 SW 1/4 COM AT NW COR OF S 546.7 FT OF NE 1/4 SW 1/4 TH E ALONG N LINE OF S 546.7 FT OF NE 1/4 SW 1/4 107.5 FT TH S PAR WITH W 1/8 LINE 130.0 FT TH SELY 44.9 FT TO SE COR OF N 174.45 FT OF S 546.7 FT OF W 112.5 FT OF NE 1/4 SW 1/4 TH W ALONG S LINE OF ABOVE DESC 112.5 FT TO W 1/8 LINE TH N 174.45 FT TO BEG SEC 30 0.43 A. 1983 2273.54

4639 N 168 FT OF E 65 FT OF W 327 FT OF NE 1/4 NW 1/4 SE 1/4 SEC 30 0.25 A. 1983 696.94

4640 E 73 FT OF W 400 FT OF N 168 FT OF NE 1/4 NW 1/4 SE 1/4 SEC 30 0.28 A. 1983 1352.67

4641 E 50 FT OF W 725 FT OF N 373 FT OF E 1/2 NW 1/4 SEC 31 0.42 A. 1983 731.54

4642 THAT PART OF E 1/2 NW 1/4 LYING N OF CL OF PINE HILL CREEK EX W 925 FT & EX E 252.5 FT SEC 31 1.19 A. 1983 1750.66

4643 LOT 58 PINE CREEK PLAT NO.2 1983 475.18

4644 LOT 74 PINE CREEK PLAT NO.2 1983 243.10

4645 LOT 141 PINE CREEK PLAT NO.5 1983 237.97

4646 LOT 14 PINE CREEK PLAT 1983 243.10

4647 S 75 FT OF E 183.36 FT OF N 243 FT OF N 2/3 S 3/4 SE 1/4 NE 1/4 SEC 31 T6N R11W 0.31 A. 1983 996.35

4648 LOT 9 GARDEN PARK 1983 1821.20

4649 LOT 86 GARDEN PARK 1983 1212.10

4650 LOT 75 GARDEN PARK 1983 1092.12

4651 PART OF SW 1/4 COM 260 FT N OF NW COR OF LOT 19 BLK 2 OF HONEYWELL GARDENS TH N TO SW COR OF GARDEN PARK PLAT TH E 200 FT TO THE EXT W LINE OF LOT 18 BLK 2 OF HONEYWELL GARDENS TH S TO A PT 140 FT N OF NW COR OF SD LOT 18 TH W 200 FT TO BEG SEC 31 T6N R11W 0.41 A. 1983 1479.68

4652 LOT 163 GARDEN PARK 1983 889.95

4653 LOTS 167 & 168 GARDEN PARK 1983 1833.48

4654 PART SW 1/4 COM AT INT OF W LINE OF HONEYWELL GARDENS & N LINE OF REGENT ST /30 FT WIDE/ TH N ALONG W LINE OF SD PLAT EXT N 30 FT TH E 17 FT TH N 80 FT TH W 17 FT TH N TO S LINE OF GARDEN PARK TH E ALONG S LINE OF GARDEN PARK 400.0 FT TH S TO N LINE OF SD ST TH W 400.0 FT TO BEG SEC 31 1.82 A. 1983 159.47

4655 COM AT NW COR OF LOT 19 BLK 2 OF HONEYWELL GARDENS PLAT TH E 200 FT TH N 150 FT TH W 200 FT TH S 150 FT TO BEG SEC 31 0.86 A. 1983 2192.61

4656 LOTS 19 & 20 BLK 2 HONEYWELL GARDENS 1983 1835.27

4657 LOT 18 BLK 2 HONEYWELL GARDENS 1983 32.24

4658 LOT 17 BLK 2 HONEYWELL GARDENS 1983 32.24

4659 LOT 6 BLK 2 HONEYWELL GARDENS 1983 50.01

4660 LOT 21 BLK 2 HONEYWELL GARDENS 1983 287.92

4661 LOT 22 BLK 2 HONEYWELL GARDENS 1983 282.16

4662 LOT 23 BLK 2 HONEYWELL GARDENS 1983 278.50

4663 LOT 34 BLK 2 HONEYWELL GARDENS 1983 432.17

4664 LOTS 28 & 29 GARDEN PARK 1980 229.23

4665 LOT 34 GARDEN PARK 1983 411.24

4666 LOT 45 GARDEN PARK 1983 130.03

4667 LOT 46 GARDEN PARK 1983 599.43

4668 LOT 47 GARDEN PARK 1983 130.03

4669 E 1/2 OF LOT 42 GARDEN PARK 1983 231.54

4670 E 10 FT OF LOT 37 GARDEN PARK 1983 124.53

4671 LOT 38 GARDEN PARK 1983 225.59

4672 LOT 59 GARDEN PARK 1983 1146.60

4673 LOT 55 GARDEN PARK 1983 1052.14

4674 LOT 127 GARDEN PARK 1983 342.31

4675 LOT 128 GARDEN PARK 1983 352.50

4676 LOT 148 GARDEN PARK 1983 1045.45

4677 LOT 134 GARDEN PARK 1983 1112.11

4678 LOT 4 ALSO W 1/2 OF LOT 3 BLK 3 HONEYWELL GARDENS 1983 1871.53

4679 LOT 41 BLK 3 HONEYWELL GARDENS 1983 1778.74

4680 LOT 9 BLK 6 HONEYWELL GARDENS 1983 342.31

4681 LOT 8 BLK 6 HONEYWELL GARDENS 1983 342.31

4682 LOTS 6 & 7 BLK 6 HONEYWELL GARDENS 1983 531.06

4683 LOT 6 BLK 4 HONEYWELL GARDENS 1983 1412.10

4684 LOT 5 BLK 4 HONEYWELL GARDENS 1983 335.63

4685 LOT 4 BLK 4 HONEYWELL GARDENS 1983 458.77

4686 LOT 31 BLK 4 HONEYWELL GARDENS 1983 335.63

4687 LOT 32 BLK 4 HONEYWELL GARDENS 1983 318.82

4688 LOT 27 EX N 10 FT ALSO W 1/2 OF LOT 28 EX N 10 FT BLK 4 HONEYWELL GARDENS 1981 1519.55 1982 1398.48 1983 1324.90 TOTAL 4242.93

4689 LOTS 2 & 3 BLK 4 HONEYWELL GARDENS 1983 1395.34

4690 LOTS 1 & 2 BLK 5 HONEYWELL GARDENS 1983 229.99

4691 LOT 21 FISHER HOMESITES 1983 1312.62

4692 UNIT NO.17 LEISURE SOUTH CONDOMINIUMS KENT COUNTY CONDOMINIUM SUBDIVISION PLAN NO.51 LIBER 2294 PAGE 976 AS AMENDED BY LIBER 2295 PAGE 275 & AS AMENDED BY REPLAT NO.1 OF KENT COUNTY CONDOMINIUM SUBDIVISION PLAN NO.51 LIBER 2317 PAGE 956 & AS AMENDED BY REPLAT NO.2 OF KENT COUNTY CONDOMINIUM SUBDIVISION PLAN NO.51 LIBER 2345 PAGE 1227 & AS AMENDED BY REPLAT NO.3 OF KENT COUNTY CONDOMINIUM SUBDIVISION PLAN NO.51 LIBER 2389 PAGE 1247 & AS AMENDED BY REPLAT NO.4 OF KENT COUNTY CONDOMINIUM SUBDIVISION PLAN NO.51 LIBER 2424 PAGE 947 1983 1376.61

4693 PART LOT 35 COM 48.69 FT S ALONG W LINE OF SD LOT FROM NW COR THEREOF TH N 48.69 FT TO SD NW COR TH E 129.53 FT TO NE COR SD LOT TH S 46.67 FT ALONG E LINE OF SD LOT TH W 129.53 FT TO BEG GLENWOOD PINES NO.2 1983 206.64

4694 W 125 FT OF S 1/2 SE 1/4 SE 1/4 SEC 31 T6N R11W 1.89 A. 1983 1709.90

4695 W 1/2 OF FOL DESC - N 165 FT OF NW 1/4 NW 1/4 EX W 264 FT & EX E 974 FT SEC 32 0.18 A. 1983 40.98

4696 LOT 442 GLENWOOD FOREST NO.13 1983 1614.02

4697 LOT 302 ALSO S 5 FT OF LOT 301 ALSO N 5 FT OF LOT 303 GLENWOOD FOREST NO.8 1983 2503.17

4698 N 110 FT OF W 270 FT OF S 1/2 N 1/2 S 1/2 NW 1/4 SEC 32 0.68 A. 1983 1489.91

4699 THAT PART OF W 270 FT OF S 1/2 N 1/2 S 1/2 NW 1/4 LYING NLY OF NLY LINE OF SPRINGWOOD DR /60 FT WIDE/ EX N 110 FT SEC 32 0.02 A. 1983 17.49

4700 LOT 203 EX COM AT NE COR THEREOF TH SELY TO SE COR OF SD LOT TH SWLY ALONG SLY LOT LINE 10 FT TH NWLY TO NLY LOT LINE AT A PT 6 FT WLY OF BEG TH ELY ALONG NLY LOT LINE 6 FT TO BEG & EX COM AT NW COR THEREOF TH SELY 135.58 FT TO MOST SLY COR OF SD LOT TH NELY ALONG SLY LOT LINE 12.12 FT TH NWLY 131.42 FT TO A PT 2 FT NELY ALONG NLY LOT LINE FROM BEG TH SWLY ALONG NLY LOT LINE 2 FT TO BEG GLENWOOD FOREST NO.6 1983 279.63

4701 N 184 FT OF W 135 FT OF E 3/8 NW 1/4 NE 1/4 SEC 32 0.57 A. 1983 1949.90

4702 LOT 182 EX N 2 FT BROOKMARK GARDENS NO.4 1983 203.34

4703 LOT 18 BRETON GARDENS 1983 1773.11

4704 N 184 FT OF S 514 FT OF E 330 FT OF SE 1/4 SEC 32 1.39 A. 1983 596.01

4705 LOT 191 PRINCETON ESTATES NO.2 1983 2989.78

4706 LOT 7 PINE BLUFF HOMESITES 1983 363.60

4707 LOT 73 PINE BLUFF HOMESITES NO.1 1983 1929.89

4708 PART LOT 61 COM AT NE COR OF LOT 61 TH SWLY ALONG ELY LOT LINE 5.0 FT TH NWLY TO NW COR OF LOT 61 TH SELY 124.50 FT TO BEG DARTMOUTH FARMS 1983 17.49

4709 LOT 51 DARTMOUTH FARMS 1983 2249.86

4710 LOT 106 DARTMOUTH FARMS NO.1 1983 2883.17

4711 LOT 33 BENTBROOK ESTATES NO.2 1983 2305.04

4712 LOT 268 DARTMOUTH FARMS NO.5 1982 116.59

CITY OF LOWELL
TOWN 6 NORTH RANGE 9 WEST

4713 N 28 A. OF NE 1/4 NW 1/4 EX S 268.5 FT OF W 264 FT & EX E 431 FT & EX N 490 FT OF REMAINDER SEC 1 7.18 A. 1983 1566.01

4714 N 165 FT OF E 132 FT OF W 264 FT OF SW 1/4 NW 1/4 SEC 1 0.50 A. 1983 1353.49

4715 E 161.75 FT OF W 425.75 FT OF N 264 FT OF SW 1/4 NW 1/4 SEC 1 0.98 A. 1983 480.60

4716 W 30 FT OF LOT 1 BLK 3 CHAPIN & BOOTH'S ADD. 1983 497.59

4717 E 36 FT OF LOT 1 ALSO THAT PART OF LOT 5 LYING E OF THE E LINE LOT 2 EXTENDED NWLY TO N LINE LOT 5 BLK 3 CHAPIN & BOOTH'S ADD 1983 686.00

4718 PART OF LOTS 1 & 7 BLK 4 & PART OF VACATED PORTION OF HORATIO ST DESC AS - COM AT INTS OF CL OF VACATED HORATIO ST & SLY LINE OF FULTON ST /66 FT WIDE/ TH SWLY ALONG SLY LINE OF FULTON ST TO NW COR OF SD LOT 7 TH SELY ALONG WLY LINE OF SD LOT 7 TO SW COR OF SD LOT 7 TH NELY ALONG SLY LINE OF SD LOT 7 TO A PT 33 FT SWLY ALONG SLY LINE OF SD LOT FROM SE COR OF SD LOT TH SLY PAR WITH ELY LINE OF SD LOT 1 33 FT TH NELY PAR WITH NLY LINE OF SD LOT 1 TO CL OF SD VAC ST TH NWLY TO BEG CHAPIN & BOOTH'S ADDITION 1983 557.61

4719 LOT 7 & E 1/2 LOT 3 BLK 5 CHAPIN & BOOTH'S ADD 1983 825.14

4720 E 220 FT OF W 305 FT OF GOVT LOT 3 SEC 1 2.53 A. 1983 252.92

4721 GOVT LOT 3 EX W 415 FT & EX E 660 FT & EX N 150 FT OF W 50 FT OF REMAINDER SEC 1 2.73 A. 1983 169.42

4722 W 260 FT OF E 660 FT OF GOVT LOT 3 SEC 1 2.92 A. 1983 177.02

4723 LOT 3 BIRCHWOOD MANOR NO.1 1983 3197.93

4724 PART OF NW 1/4 NW 1/4 & PART OF GOVT LOT 5 COM ON W LINE OF LINCOLN LAKE AVE /66 FT WIDE/ 295.78 FT SLY ALONG SD ST LINE FROM N SEC LINE TH W 132 FT TH SLY PAR WITH SD ST LINE 122 FT TH E 132 FT TH NLY ALONG SD ST LINE 122 FT TO BEG SEC 2 T6N R9W 0.37 A. ALSO LOT 1 BLK 5 OF FOX ADD 1983 4059.42

4725 PART OF BLKS 7 & 8 COM 99 FT W OF NE COR OF BLK 7 TH W ON N LINE OF BLKS 7 & 8 130 FT TH S PAR WITH E LINE OF BLK 7 186 FT TH E 130 FT TH N 186 FT TO BEG FOX ADD. 1983 1049.07

4726 W 115 FT OF LOT 2 BLK 4 FOX ADD. 1983 1859.97

4727 LOT 3 EX S 15 FT BLK 4 FOX ADD 1983 199.77

4728 LOT 13 BLK 1 FOX ADD. 1983 1695.05

4729 S 4 RODS 8 FT OF LOTS 5 6 7 & 8 BLK 29 RICHARDS & WICKHAM'S PLAT 1983 1712.80

4730 NLY 66 FT OF LOTS 7 & 8 BLK 32 RICHARDS & WICKHAM'S PLAT 1983 2173.21

4731 S 1/2 OF LOTS 1 & 2 BLK 27 RICHARDS & WICKHAM'S PLAT 1983 20.21

4732 LOT 8 BLK 4 ALSO N 1/2 OF THAT PART OF VACATED PORTION OF SHERMAN ST ADJ ON THE S LEE'S ADD 1983 591.69

4733 LOTS 89 90 91 & 104 ALSO THAT PART OF LOTS 84 92 & 105 LYING E OF A LINE WHICH IS 310 FT W OF & PAR WITH E LINE OF SEC 2 T6N R9W ELSWORTH'S ADD. 1983 3706.45

4734 PART OF NE 1/4 COM ON E LINE OF JEFFERSON AVE 346.5 FT N OF N 1/8 LINE TH N 250.8 FT TH E 367.25 FT TH S 250.8 FT TH W 367.25 FT TO BEG SEC 2 2.10 A. 1982 1267.69 1983 1323.14 TOTAL 2590.83

4735 PART OF NE 1/4 NE 1/4 COM 346.5 FT N & 142 FT W OF SE COR THEREOF TH E 142 FT TH N 470.5 FT TO S LINE OF ELSWORTH'S ADD. TH W ALONG SD S LINE 310 FT TH S TO A LINE BEARING N 31D 03M W FROM BEG TH S 31D 03M E TO BEG EX S 110 FT SEC 2 2.42 A. 1983 435.07

4736 LOT 6 BLK 6 KING & AMPHLETT'S ADD. 1983 1350.38

4737 S 1/2 OF LOTS 9 & 10 BLK 31 AVERY'S PLAT 1983 2261.19

4738 S 1/2 OF LOTS 16 17 & 18 BLK 33 ALSO N 1/2 OF THAT PART OF VAC KING ST ADJ THERETO ON THE S AVERY'S PLAT 1983 1232.06

4739 LOT 6 BLK 25 AVERY'S PLAT 1983 1464.20

4740 LOT 2 BLK 4 EX WLY 1.5 FT AVERY'S PLAT 1983 923.80

4741 LOT 3 ALSO WLY 22 FT OF THAT PART OF LOT 4 LYING N OF A LINE EXT FROM SE COR OF LOT 6 TO A PT ON W LINE OF LOT 4 34 FT NLY FROM SW COR OF LOT 4 BLK 23 AVERY'S PLAT 1983 612.79

CITY OF LOWELL
TOWN 6 NORTH RANGE 9 WEST

4742 LOTS 43 & 44 YOUNG ADDITION 1983 1830.86

4743 LOT 8 BLK 23 RICHARDS & WICKHAM'S PLAT 1983 712.65

4744 LOT 8 BLK 22 RICHARDS & WICKHAM'S PLAT 1983 1060.45

4745 S 1/2 OF LOTS 6 & 7 & W 10 FT OF N 1/2 OF LOT 6 BLK 17 RICHARDS & WICKHAM'S PLAT 1983 1512.88

4746 LOT 4 EX RR BLK 20 RICHARDS & WICKHAM'S PLAT 1983 343.96

4747 S 48 FT OF LOTS 1 & 2 ALSO LOTS 3 & 4 BLK 19 RICHARDS & WICKHAM'S PLAT 1983 4465.27

4748 LOT 76 SWEET & SMITH'S ADD. 1983 934.41

4749 W 2/3 LOTS 65 & 66 SWEET & SMITH'S ADD 1983 844.95

4750 THAT PART OF LOTS 3 & 4 BLK 38 LYING SWLY OF SLY LINE OF C&O RR R/W /100 FT WIDE/ RICHARDS & WICKHAM'S PLAT ALSO PART OF GOVT LOT NO.8 COM AT NW COR OF AMITY ST /49.5 FT WIDE/ & OTTAWA ST /66 FT WIDE/ TH WLY ALONG N LINE OF OTTAWA ST 232 FT TH N 16D W TO S LINE OF RICHARD'S & WICKHAM'S PLAT TH ELY ALONG S LINE OF SD PLAT TO SLY LINE OF C&O RR R/W /100 FT WIDE/ TH ELY ALONG SD RR R/W LINE TO W LINE OF AMITY ST TH SLY TO BEG SEC 2 0.60 A. 1983 1203.60

4751 LOTS 5 & 7 BLK 7 MRS SNELLS ADD 1983 1559.78

4752 E 17 FT OF LOT 10 W 5 FT LOT 9 EX N 12 FT THEREOF FOR ALLEY BLK 3 RICHARDS & WICKHAM'S PLAT 1983 1004.34

4753 COM ON NLY LINE OF MAIN ST 237.5 FT WLY OF WLY LINE OF E WATER ST TH WLY ON NLY LINE OF MAIN ST 81 FT TH NLY AT RT ANGLES TO MAIN ST 100 FT TH ELY PAR WITH MAIN ST 81 FT TH SLY 100 FT TO BEG SEC 2 0.19 A. 1983 4002.47

4754 PART OF GOVT LOT 7 COM 37.87 FT N 73D 58M E ALONG NLY LINE OF MAIN ST /66 FT WIDE/ FROM ELY LINE OF RIVERSIDE ST /66 FT WIDE/ TH N 15D 44M W 45.32 FT TH N 74D 54M E 15.93 FT TH S 15D 07M E 45.06 FT TO NLY LINE OF MAIN ST TH S 73D 58M W 16.23 FT TO BEG SEC 2 0.02 A. 1983 146.16

4755 PART OF GOVT LOT 7 COM 400.58 FT S 73D 58M W ALONG NLY LINE OF MAIN ST /66 FT WIDE/ FROM WLY LINE OF LAFAYETTE ST /33 FT WIDE/ AT A PT 70.42 FT N 73D 58M E ALONG NLY LINE OF MAIN ST FROM ELY LINE OF RIVERSIDE DR /66 FT WIDE/ TH S 73D 58M W ALONG NLY LINE OF MAIN ST 16.32 FT TO A PT 54.10 FT N 73D 58M E ALONG NLY LINE OF MAIN ST FROM ELY LINE OF RIVERSIDE DR TH N 16D 07M W TO RT BANK OF FLAT RIVER TH NELY ALONG SD RIVER BANK TO A LINE BEARING N 15D 52M W FROM BEG TH S 15D 52M E TO BEG SEC 2 0.03 A. 1983 366.77

4756 N 39 FT OF E 26.75 FT OF LOT 3 BLK 10 ALSO S 45 FT OF N 84 FT OF E 24.25 FT OF LOT 3 BLK 10 AVERY'S PLAT 1983 609.63

4757 42 FT OFF W SIDE OF LOT 7 & 24 FT OFF E SIDE OF LOT 8 BLK 6 AVERY'S PLAT 1983 746.27

4758 N 1/2 OF LOTS 5 6 & 7 BLK 14 AVERY'S PLAT 1983 913.25

4759 N 1/2 LOTS 9 & 10 BLK 16 AVERY'S PLAT 1982 350.36 1983 908.63 TOTAL 1258.99

4760 LOT 156 VALLEY VISTA NO 6 1983 1165.75

4761 LOT 97 VALLEY VISTA NO.5 1983 1361.08

4762 LOT 87 VALLEY VISTA NO 4 1983 3349.69

4763 LOT 27 VALLEY VISTA 1983 1285.21

4764 PART OF GOVT LOT 3 COM 1929.6 FT E OF NW COR OF SEC TH S 325 FT TH E 100 FT TH N 325 FT TH W 100 FT TO BEG SEC 10 0.75 A. 1983 731.07

4765 PART OF GOVT LOT 1 COM ON E SEC LINE 1130 FT S OF NE COR OF SEC TH W 1193 FT TH S 63 FT M/L TO N BANK OF GRAND RIVER TH ELY ALONG SD RIVER BANK TO E SEC LINE TH N TO BEG SEC 10 9.78 A. 1983 184.59

4766 LOTS 16 TO 20 INCL BLK 6 ALSO S 1/2 OF THAT PRT OF VAC PORTION OF CLARKE ST /50 FT WIDE/ ADJ TO SD LOTS ON THE N CLARKE'S SUBDIVISION 1983 1020.49

4767 PART OF GOVT LOT 3 COM 679 FT S & 387 FT E OF NW COR OF SEC TH N 200 FT TH E 530.5 FT TH S TO N BANK OF GRAND RIVER TH WLY ALONG SD RIVER BANK TO W SEC LINE TH N ALONG W SEC LINE TO A PT 1130 FT S OF NW COR OF SEC TH NELY TO BEG SEC 11 28.30 A. 1983 617.20

CITY OF ROCKFORD
TOWN 9 NORTH RANGE 11 WEST

4768 W 174.24 FT OF E 607.24 FT OF S 250 FT OF SE 1/4 SEC 35 1.00 A. 1983 1579.45

4769 LOT 37 MT. VERNON PARK NO.2 1983 1110.68

4770 S 231 FT OF E 66 FT OF W 264 FT OF SE 1/4 NW 1/4 EX S 66 FT FOR HWY SEC 36 0.25 A. 1983 70.70

4771 PART OF SW 1/4 NE 1/4 COM 50 FT S ALONG W LINE OF MONROE ST /66 FT WIDE/ FROM S LINE OF LEWIS ST /66 FT WIDE/ TH S ALONG W LINE OF MONROE ST 66 FT TH W 80 FT M/L TO A PT 101 FT E OF E LINE OF MAIN ST /66 FT WIDE/ TH N 66 FT TO A PT 68.5 FT E OF ELY LINE OF MAIN ST ON A LINE EXT FROM BEG OF THIS DESC TO A PT WHICH IS 317.5 FT NELY ALONG ELY LINE OF MAIN ST FROM E&W 1/4 LINE TH E 80 FT M/L TO BEG SEC 36 T9N R11W 0.12 A. 1983 626.67

4772 COM ON E LINE OF MONROE ST 124.25 FT N OF E&W 1/4 LINE TH E 217.5 FT TH N 66 FT TH W 219.1 FT TH S 66 FT TO BEG SEC 36 0.33 A. 1983 1076.05

4773 LOTS 27 & 28 WATKINS ADDITION 1983 750.30

4774 LOT 30 WOLVERINE PLAT 1983 927.98

4775 COM ON W LINE OF PROSPECT ST 668.25 FT S OF E&W 1/4 LINE TH W TO A PT 380.43 FT E OF W 1/8 LINE TH S 132 FT TH E TO W LINE OF PROSPECT ST TH N 132 FT TO BEG SEC 36 0.45 A. 1983 705.90

4776 PART SW 1/4 COM 413.75 FT E ALONG S LINE OF BRIDGE ST 66 FT WIDE/ FROM W 1/8 LINE TH E ALONG S LINE OF SD ST 131.25 FT TH S PAR WITH W 1/8 LINE 132 FT TH W PAR WITH S LINE OF SD ST 131.25 FT TH N 132 FT TO BEG SEC 36 0.40 A. 1983 964.98

Sale No. | Description or Parcel | Sec. or Blk. | Acres | Years for Which Delinquent | Totals of Taxes, Interest and Charges Due in Said Years Dollars Cents

CITY OF ROCKFORD
TOWN 9 NORTH RANGE 11 WEST

4777 N 100 FT OF LOT 53
VILLAGE OF ROCKFORD1983 1231.49
4778 N 115 FT OF LOT 54 EX W 22.58 FT ALSO N 115 FT OF W 6 FT OF LOT 55
VILLAGE OF ROCKFORD1983 1956.08
4779 N 115 FT OF LOT 55 EX W 6 FT
VILLAGE OF ROCKFORD1983 357.96
4780 LOT 2 & S 1/2 OF LOT 1
SCHOOL SUBDIVISION 1983 1483.19
4781 LOT 94 & S 33 FT OF LOT 93
VILLAGE OF ROCKFORD1983 1624.36
4782 LOTS 181 & 182
VILLAGE OF ROCKFORD1983 839.16
4783 PART LOT 232 COM AT NW COR LOT 246 TH ELY ALONG N LINE LOT 246 & THE EXTENSION THEREOF TO A PT 66 FT ELY FROM NE COR LOT 246 TH N 4.38 FT TH NWLY 168 FT TO A PT ON E LINE OF HWY 140 FT NELY FROM BEG TH SWLY TO BEG
VILLAGE OF ROCKFORD1983 861.37
4784 S 1/2 LOT 214
VILLAGE OF ROCKFORD1983 372.53

CITY OF ROCKFORD
TOWN 9 NORTH RANGE 10 WEST

4785 S 140 FT OF W 318 FT OF NWFRL 1/4
SEC31 1.02A. 1983 3200.69

CITY OF ROCKFORD
TOWN 8 NORTH RANGE 11 WEST

4786 LOT 50
SOWERBY ADDITION NO.2
1983 1527.63
4787 LOT 31
SOWERBY ADDITION NO.2
1983 1232.88
4788 E 66 FT OF W 495 FT OF N 165 FT OF NW 1/4 NE 1/4
SEC1 0.25A. 1983 392.07

CITY OF WALKER
TOWN 7 NORTH RANGE 12 WEST

4789 PART OF NW 1/4 COM AT NW COR OF SEC TH E 212 FT TH S 230 FT TH W 212.5 FT TH N 230 FT TO BEG EX STL M37
SEC1 0.81A. 1981 6129.05
1982 5829.24
1983 5826.13
TOTAL
17784.42
4790 PART OF LOTS 1 & 12 & PART OF VACATED FAIRMOUNT TERRACES NORTH & WEST DESC AS - COM ON N&S 1/4 LINE AT A PT 482.88 FT S OF N 1/4 COR OF SEC 1 T7N R12W TH S 73D 12M E ALONG SLY LINE OF GREEN RIDGE NO.1 252.63 FT TH SWLY 233.7 FT TO NLY LINE OF GREEN RIDGE DR /60 FT WIDE/ AT A PT 185.6 FT NWLY ALONG NLY LINE OF SD DR FROM SW COR OF LOT 41 OF GREEN RIDGE NO.1 TH WLY ALONG NLY LINE OF SD DR 140.9 FT TO N&S 1/4 LINE TH N 223.15 FT TO BEG EX THAT PART THEREOF LYING WITHIN FOL DESC - COM 40.0 FT S 73D 12M E ALONG SLY LINE OF GREEN RIDGE NO.1 FROM N&S 1/4 LINE TH N 73D 12M W 98.55 FT TH S 0D 08M E 48.4 FT TH SELY 81.9 FT TO A PT 55.8 FT SWLY FROM BEG TH NELY 55.8 FT TO BEG
CLOSTERHOUSE & WOOLSTON'S PLAT OF THE HIGHLANDS ALSO PART OF NE 1/4 NW 1/4 OF SEC 1 T7N R12W COM AT INT OF N&S 1/4 LINE & SWLY LINE OF LOT 47 OF GREEN RIDGE NO.1 TH N 73D 12M W ALONG SWLY LINE OF SD LOT 58.55 FT TH S 0D 08M E 48.4 FT TO BEG OF THIS DESC - TH SWLY 222.9 FT ON A 317.7 FT RAD CURVE TO RT /LONG CHORD BEARS S 19D 58M W 218.36 FT/ TH N 84D 12M E 134.25 FT TO N&S 1/4 LINE TH N 0D 50M W ALONG N&S 1/4 LINE 167.25 FT TO A PT 56.0 FT SLY FROM SLY LINE OF SD LOT 47 TH NWLY TO BEG
1983 2880.58
4791 PART OF LOT 5 COM 250 FT SELY ALONG NELY LINE OF BAYBERRY DR /50 FT WIDE/ FROM SW COR OF LOT 5 TH E 55.4 FT M/L TO E LINE OF W 240 FT OF LOT 5 TH N PAR WITH W LOT LINE 191.5 FT TO A PT 503.5 FT S OF N LOT LINE TH E PAR WITH N LOT LINE 121.4 FT TO E LOT LINE TH S ALONG E LOT LINE 188 FT TO SW COR OF LOT 6 TH SWLY TO NELY LINE OF SD DR AT A PT 40 FT SELY ALONG NELY LINE OF SD DR FROM BEG TH NWLY ALONG NELY LINE OF SD DR 40 FT TO BEG
CLOSTERHOUSE & WOOLSTON'S PLAT OF THE HIGHLANDS
1983 239.87
4792 PART OF NW 1/4 COM AT A PT ON W LINE OF WILSON AVE N 3D 24M 30S W 634.24 FT & S 86D 35M 30S W 50 FT FROM CEN OF SEC TH N 3D 24M 30S W ALONG W LINE OF SD AVE 170 FT TH S 86D 35M 30S W 185.13 FT TH S 3D 24M 30S E 91.62 FT TH S 24D 33M 30S E 139.89 FT TH S 65D 26M 30S W 19.0 FT TH S 46D 09M E 51.62 FT TH S 45D 08M E 48.35 FT TH N 65D 26M E 91.25 FT TO W LINE OF SD AVE TH N 3D 24M 30S W 100 FT TO BEG
SEC7 1.10A. 1983 3842.55
4793 PART NW 1/4 COM 192.75 FT NWLY ALONG SWLY LINE OF REMEMBRANCE RD /100 FT WIDE/ FROM A PT 50 FT W FROM N&S 1/4 LINE TH S 49D 21M W TO E&W 1/4 LINE TH W ALONG E&W 1/4 LINE TO W 1/8 LINE TH N ALONG W 1/8 LINE 686.8 FT TH N 75D 03M E 574.25 FT TO SWLY LINE OF SD RD TH SELY ALONG SD RD TO BEG
SEC7 16.52A. 1983
17305.19
4794 E 125 FT OF N 298 FT OF W 1/2 W 1/2 NE 1/4
SEC7 0.85A. 1983 1170.05
4795 PART OF E 1/2 W 1/2 NE 1/4 COM AT NW COR OF E 1/2 W 1/2 NE 1/4 TH E ALONG N SEC LINE 164.5 FT TH S PERP TO N SEC LINE 298 FT TH W PAR WITH N SEC LINE TO W LINE OF E 1/2 W 1/2 NE 1/4 TH N TO BEG
SEC7 1.12A. 1983 2656.94
4796 COM ON S LINE OF PENN RR R/W & W SEC LINE TH S 254 FT TH E TO SD R/W LINE TH NWLY TO BEG
SEC8 1.25A. 1983 1279.20
4797 S 206 FT OF E 115 FT OF W 464 FT OF E 1/2 SE 1/4
SEC8 0.54A. 1983 1106.24
4798 N 1500 FT OF E 5/8 E 1/2 NW 1/4 EX W 165 FT & EX S 225 FT OF E 360 FT & EX N 600 FT OF E 384 FT
SEC9 15.57A. 1983 4222.42
4799 PART OF E 1/2 NE 1/4 OF SEC 9 & PART OF W 1/2 NW 1/4 OF SEC 10 COM ON E LINE OF SEC 9 1303.3 FT N OF E 1/4 COR TH W TO E 1/8 LINE TH S 687 FT TH E TO A PT 616.3 FT N OF SD E 1/4 COR TH N 297 FT TH E TO G.T. RR R/W IN SEC 10 TH NWLY ALONG SD R/W TO W LINE OF SEC 10 AT A PT 70.1 FT N OF BEG TH S TO BEG
SEC'S 9 & 10 T7N R12W 23.30A.
1983 1203.10
4800 PART N 1/2 OF SEC COM AT CEN OF SEC TH S 04D 04M E ALONG N&S 1/4 LINE 181.50 FT TO CL OF ELMRIDGE DR TH N 45D 15M W ALONG SD CL 317.67 FT TO BEG OF THIS DESC - TH N 44D 45M E 33.0 FT TO NELY LINE OF ELMRIDGE DR /66 FT WIDE/ TH S 61D 02M E 103.63 FT TH N 24D 43M E 92.35 FT TH N 16D 00M E 48.20 FT TH S 80D 56M 20S E 210.0 FT TH N 16D 00M E 44.63 FT TO SLY LINE OF PENN RR R/W /100 FT WIDE/ TH SELY ALONG SD RR R/W TO E&W 1/4 LINE TH W ALONG E&W 1/4 LINE TO

CITY OF WALKER
TOWN 7 NORTH RANGE 12 WEST

CL OF ELMRIDGE DR TH NWLY ALONG SD CL TO BEG
SEC9 1.41A. 1983 562.04
4801 E 200 FT OF S 1/2 SW 1/4 SE 1/4 NE 1/4
SEC10 1.51A. 1983 1480.00
4802 LOT 145
OAKWOOD HEIGHTS 1983 22.86
4803 LOT 144
OAKWOOD HEIGHTS 1983 22.86
4804 LOTS 146 & 147
OAKWOOD HEIGHTS 1983 804.84
4805 LOT 148
OAKWOOD HEIGHTS 1983 28.83
4806 LOT 149
OAKWOOD HEIGHTS 1983 34.76
4807 LOT 150
OAKWOOD HEIGHTS 1983 28.83
4808 LCT 151
OAKWOOD HEIGHTS 1983 28.83
4809 LOTS 102 & 103
OAKWOOD HEIGHTS 1983 676.21
4810 LOTS 79 & 80
OAKWOOD HEIGHTS 1983 1245.52
4811 LOT 397
ALPINE ESTATES NO.13
1983 1742.19
4812 LOT 62 EX N 10 FT
ALPINE HILLS 1983 639.77
4813 LOT 66
ALPINE HILLS 1983 768.18
4814 LOT 45
ALPINE HILLS 1983 401.74
4815 LOTS 11 12 & 13
ALPINE HILLS 1983 994.39
4816 LOT 10
ALPINE HILLS 1983 22.86
4817 LOT 9
ALPINE HILLS 1983 22.86
4818 LOT 8
ALPINE HILLS 1983 22.86
4819 LOT 150
ALPINE ESTATES NO.5 1983 1685.28
4820 S 330 FT OF E 132 FT OF NW 1/4 SW 1/4
SEC11 1.00A. 1983 292.88
4821 LOTS 22 23 & 24
BRISTOL PLAT 1983 639.77
4822 LOT 14 ALSO N 15 FT OF LOT 15
LANES SUB 1983 58.48
4823 LOT 15 EX N 15 FT ALSO LOT 16
LANES SUB 1983 76.68
4824 LOT 9
LANES SUB 1983 670.19
4825 E 60 FT OF LOTS 11 & 12 BLK 2
A.JONES SUB. 1983 731.47
4826 LOT 30
JONES ADDITION 1983 633.83
4827 S 312 FT OF W 50 FT OF LOT 5
JONES ADDITION 1983 187.36
4828 LOT 28
GLENGARRY ADDITION 1983 290.02
4829 E 96 FT OF W 462 FT OF THAT PART OF NE 1/4 NW 1/4 LYING S OF FERRIS ST
SEC12 0.70A. 1983 603.05
4830 PART OF NW 1/4 COM AT INT OF WLY LINE OF WEST RIVER DR & CL OF TURNER AVE TH NWLY ALONG SD CL 578.69 FT TO CL OF HILLSIDE DR TH NELY ALONG CL OF HILLSIDE DR 630.13 FT TO A PT 50.04 FT N 55D 55M 30S W FROM A PT ON ELY LINE OF HILLSIDE DR WHICH IS 194.15 FT N 36D 25M E ALONG SD ELY LINE FROM N 1/8 LINE TH S 55D 55M 30S E 493.9 FT TH S 88D 08M E 27.82 FT TO WLY LINE OF WEST RIVER DR TH SWLY ALONG SD WLY LINE 645.97 FT TO BEG
SEC12 8.00A. 1983
24729.13
4831 LOT 39
CHAS HART SUB ALSO W 126 FT OF LOT 1
CHAS HART ADDITION
1983 988.26
4832 LOT 12 & W 4 FT OF LOT 2
CHAS.HART ADDITION
1983 361.55
4833 COM AT SW COR OF E 1/2 NW 1/4 TH E TO W LINE OF PENN RR R/W TH NLY ON SD R/W TO CL OF TURNER AVE TH NWLY ON SD CL TO CL OF HILLSIDE DR TH SWLY ON SD CL TO W 1/8 LINE TH S TO BEG
SEC12 16.17A. 1983 5677.74
4834 LOT 2
NOLAN BROTHERS' PLAT
1983 967.21
4835 S 1/2 OF LOT 3
NOLAN BROTHERS' PLAT
1983 336.55
4836 PART OF E 1/2 NW 1/4 COM 430 FT S 43D 35M E ALONG N LINE OF REMEMBRANCE RD FROM W LINE OF E 1/2 E 1/2 NW 1/4 TH S 43D 35M E ALONG SD HWY LINE 191.6 FT TO W LINE OF MAPLEROW AVE TH N 0D 48M W 210.69 FT ALONG SD AVE LINE TH N 89D 13M W 25 FT TH N 33D 13M W 20.54 FT TH S 46D 25M W 129.68 FT TO BEG
SEC17 0.35A. 1983 573.69
4837 LOT 67 EX W 33 FT
MAPLEWOOD ADDITION1983 575.50
4838 LOT 66 EX W 33 FT
MAPLEWOOD ADDITION1983 1211.35
4839 LOTS 48 & 49 EX W 33 FT
MAPLEWOOD ADDITION1983 1104.44
4840 THAT PART OF E 25 A. OF W 50 A. OF W 1/2 SE 1/4 LYING N OF CL OF STL US16
SEC17 7.46A. 1983 393.72
4841 LOT 1 BLK 2
LEONARD GARDEN HOMESITES
1983 288.92
4842 LOTS 2 & 3 BLK 2
LEONARD GARDEN HOMESITES
1983 1625.45
4843 LOT 1 BLK 3
LEONARD GARDEN HOMESITES
1983 274.02
4844 LOT 33 BLK 4
LEONARD GARDEN HOMESITES
1983 314.88
4845 COM 759 FT N OF SW COR OF E 1/2 SE 1/4 TH N 80 FT TH E 205.7 FT TO WLY LINE OF STL US16 TH SELY ON SD TRUNK LINE 107.65 FT TH W 276.7 FT TO BEG
SEC17 0.44A. 1983 1086.08
4846 LOT 8 BLK B
FAIRVIEW PARK 1983 16.91
4847 LOTS 2 & 3 BLK G
FAIRVIEW PARK 1983 22.75
4848 N 1/2 OF FOL DESC - PART OF E 1/2 NW 1/4 COM 290 FT W FROM CEN OF SEC TH N 1000 FT TH W 10 FT TH N TO A PT 1183 FT S FROM N SEC LINE TH W TO A PT 515.54 FT E FROM W 1/8 LINE TH S TO E&W 1/4 LINE TH E 522.65 FT M/L TO BEG
SEC18 8.50A. 1983 185.68
4849 LOT 2
LANCASTER PLAT 1983 52.80
4850 LOT 4
LANCASTER PLAT 1983 88.78
4851 LOT 5
LANCASTER PLAT 1983 88.78
4852 OUTLOT A
LANCASTER PLAT 1983 16.91
4853 LOT 1 BLK I
FAIRVIEW PARK 1983 16.91
4854 LOT 4 BLK I
FAIRVIEW PARK 1983 16.91
4855 LOT 11 BLK L
FAIRVIEW PARK 1983 16.91
4856 LOT 9 ALSO LOT 10 EX W 110 FT
SHAW'S PLAT OF WALKER
1983 1116.67
4857 SE 1/4 SE 1/4 EX W 396 FT & EX E 462 FT & EX S 660 FT OF REMAINDER
SEC18 7.00A. 1983 155.39

CITY OF WALKER
TOWN 7 NORTH RANGE 12 WEST

4858 W 132 FT OF E 462 FT OF S 1/2 SE 1/4 SE 1/4 EX S 330 FT
SEC18 1.00A. 1983 34.53
4859 PART OF NE 1/4 COM 1213 FT N & 50 FT E OF CEN OF SEC TH S 88D 10M E 300 FT TH N PAR WITH N&S 1/4 LINE 127 FT TH N 88D 10M W 300 FT TH S PAR WITH N&S 1/4 LINE 127 FT TO BEG
SEC19 0.87A. 1983 1300.06
4860 N 410 FT OF W 126 FT OF E 1711.9 FT OF NE 1/4
SEC19 1.18A. 1981 726.81
1982 1642.75
TOTAL
2369.56
4861 LOTS 700 TO 704 INCL
CHESTERFIELD HEIGHTS
1983 41.73
4862 LOTS 723 724 & 725
CHESTERFIELD HEIGHTS
1983 79.63
4863 LOTS 645 TO 649 INCL
CHESTERFIELD HEIGHTS
1983 155.55
4864 LOTS 656 & 657
CHESTERFIELD HEIGHTS
1983 66.99
4865 LOT 662 & S 1/2 OF LOT 661
CHESTERFIELD HEIGHTS
1983 35.57
4866 LOTS 629 & 630
CHESTERFIELD HEIGHTS
1983 60.64
4867 LOTS 610 TO 613 INCL
CHESTERFIELD HEIGHTS
1983 123.90
4868 LOTS 617 TO 621 INCL
CHESTERFIELD HEIGHTS
1983 161.86
4869 LOTS 607 & 608
CHESTERFIELD HEIGHTS
1983 60.64
4870 LOTS 603 & 604
CHESTERFIELD HEIGHTS
1983 79.63
4871 LOT 600
CHESTERFIELD HEIGHTS
1983 47.95
4872 LOTS 762 TO 767 INCL
CHESTERFIELD HEIGHTS
1983 79.63
4873 LOT 761
CHESTERFIELD HEIGHTS
1983 750.21
4874 LOT 760
CHESTERFIELD HEIGHTS
1983 34.62
4875 LOTS 583 TO 594 INCL
CHESTERFIELD HEIGHTS
1983 446.56
4876 LOT 525
CHESTERFIELD HEIGHTS
1983 1231.62
4877 LOT 518 ALSO E 5 FT OF LOT 539
CHESTERFIELD HEIGHTS
1983 1453.34
4878 LOT 497
CHESTERFIELD HEIGHTS
1983 73.26
4879 LOT 495
CHESTERFIELD HEIGHTS
1983 247.27
4880 LOTS 499 TO 503 INCL
CHESTERFIELD HEIGHTS
1983 275.73
4881 LOTS 1 TO 28 INCL
CHESTERFIELD HEIGHTS
1983 216.90
4882 LOTS 38 TO 42 INCL
CHESTERFIELD HEIGHTS
1983 147.92
4883 LOTS 43 TO 52 INCL
CHESTERFIELD HEIGHTS
1983 273.31
4884 LOTS 53 54 & 55
CHESTERFIELD HEIGHTS
1983 123.90
4885 LOTS 56 & 57
CHESTERFIELD HEIGHTS
1983 155.55
4886 LOTS 76 TO 78 INCL
CHESTERFIELD HEIGHTS
1983 130.23
4887 LOTS 61 TO 68 INCL
CHESTERFIELD HEIGHTS
1983 187.15
4888 LOTS 87 & 88
CHESTERFIELD HEIGHTS
1983 66.99
4889 LOTS 79 & 80
CHESTERFIELD HEIGHTS
1983 79.63
4890 LOTS 91 TO 104 INCL
CHESTERFIELD HEIGHTS
1983 446.56
4891 LOTS 108 109 & 110
CHESTERFIELD HEIGHTS
1983 136.54
4892 LOTS 83 & 84
CHESTERFIELD HEIGHTS
1983 694.85
4893 LOTS 124 TO 127 INCL
CHESTERFIELD HEIGHTS
1983 111.23
4894 LOTS 116 TO 120 INCL
CHESTERFIELD HEIGHTS
1983 161.86
4895 LOTS 111 & 112
CHESTERFIELD HEIGHTS
1983 79.63
4896 LOTS 144 145 & 146
CHESTERFIELD HEIGHTS
1983 237.73
4897 LOT 156 ALSO N 9 FT OF LOT 155
CHESTERFIELD HEIGHTS
1983 1348.30
4898 PART OF SE 1/4 SW 1/4 COM ON N LINE OF STL M50 /100 FT WIDE/ 573 FT E OF E LINE OF FERNDALE AVE /60 FT WIDE/ TH NLY PERP TO SD HWY LINE 120 FT TH W PAR WITH SD HWY LINE 40 FT TH NLY PERP TO SD HWY LINE TO S LINE OF WARRINGTON ST TH ELY ALONG SD ST LINE TO A PT 190 FT WLY ALONG SD ST LINE FROM W LINE OF STL M114 /100 FT WIDE/ TH SWLY TO A PT ON N LINE OF STL M50 WHICH IS N 87D 48M W 335 FT FROM N&S 1/4 LINE TH W ALONG SD HWY LINE TO BEG
SEC19 1.10A. 1983 1547.33
4899 LOTS 791 TO 795 INCL
CHESTERFIELD HEIGHTS
1983 225.11
4900 LOT 848 ALSO S 1/2 OF LOT 847
CHESTERFIELD HEIGHTS
1983 871.18
4901 LOT 491
CHESTERFIELD HEIGHTS
1983 54.30
4902 S 1.5 A. OF E 4 A. OF N 1/2 S 1/2 NE 1/4 SE 1/4
SEC19 1.50A. 1983 1535.15
4903 N 1/8 E 2/5 N 2/5 S 5/8 E 1/2 SE 1/4
SEC19 1.00A. 1983 150.65
4904 LOT 276
CHESTERFIELD HEIGHTS
1983 952.67
4905 LOTS 339 & 340
CHESTERFIELD HEIGHTS
1983 2088.02
4906 E 250 FT OF S 1/2 N 1/2 SE 1/4 SE 1/4 EX N 245 FT
SEC19 0.48A. 1983 1031.06
4907 LOT 24
JIM KRAGT PLAT NO.1
1983 1605.78
4908 E 1 FT OF N 680.03 FT OF E 1/2 E 1/2 NW 1/4
SEC20 0.02A. 1983 288.62
4909 S 1/2 OF LOT 18 ALSO LOT 19
WEBSTER & BRENNER'S HOMESTEADS
1983 1387.25

CITY OF WALKER
TOWN 7 NORTH RANGE 12 WEST

4910 S 1/2 OF LOT 23 ALSO N 1/2 OF LOT 24
WEBSTER & BRENNER'S HOMESTEADS
1983 969.91
4911 PART OF SW 1/4 OF SEC 27 & PART OF SE 1/4 OF SEC 28 COM ON S LINE OF SEC 27 64.8 FT E OF SW COR THEREOF TH N 25D 47M W 276.53 FT TH N 12D W 75 FT TH E PAR WITH S SEC LINES 247 FT TH S PAR WITH W LINE OF SEC 27 323 FT TH W 124.20 FT TO BEG
SEC'S 27 & 28 T7N R12W 1.37A.
1983 944.08
4912 W 495 FT OF N 77 FT OF S 430 FT OF SW 1/4
SEC28 0.87A. 1983 1389.14
4913 LOT 31
STANDALE 1983 568.61
4914 UNIT NO.1
ROLLING GREENE CONDOMINIUMS REPLAT NO.1 OF KENT COUNTY CONDOMINIUM SUBDIVISION PLAN NO.91 LIBER 2384 PAGE 592 & RECORDED IN LIBER 2384 PAGE 1031 & AMENDED BY LIBER 2411 PAGE 1081
1983 85.90
4915 UNIT NO.2
ROLLING GREENE CONDOMINIUMS REPLAT NO.1 OF KENT COUNTY CONDOMINIUM SUBDIVISION PLAN NO.91 LIBER 2384 PAGE 592 & RERECORDED IN LIBER 2384 PAGE 1031 & AMENDED BY LIBER 2411 PAGE 1081
1983 85.90
4916 UNIT NO.3
ROLLING GREENE CONDOMINIUMS REPLAT NO.1 OF KENT COUNTY CONDOMINIUM SUBDIVISION PLAN NO.91 LIBER 2384 PAGE 592 & RERECORDED IN LIBER 2384 PAGE 1031 & AMENDED BY LIBER 2411 PAGE 1081
1983 85.90
4917 UNIT NO.4
ROLLING GREENE CONDOMINIUMS REPLAT NO.1 OF KENT COUNTY CONDOMINIUM SUBDIVISION PLAN NO.91 LIBER 2384 PAGE 592 & RERECORDED IN LIBER 2384 PAGE 1031 & AMENDED BY LIBER 2411 PAGE 1081
1983 85.90
4918 UNIT NO.5
ROLLING GREENE CONDOMINIUMS REPLAT NO.1 OF KENT COUNTY CONDOMINIUM SUBDIVISION PLAN NO.91 LIBER 2384 PAGE 592 & RERECORDED IN LIBER 2384 PAGE 1031 & AMENDED BY LIBER 2411 PAGE 1081
1983 85.90
4919 UNIT NO.6
ROLLING GREENE CONDOMINIUMS REPLAT NO.1 OF KENT COUNTY CONDOMINIUM SUBDIVISION PLAN NO.91 LIBER 2384 PAGE 592 & RERECORDED IN LIBER 2384 PAGE 1031 & AMENDED BY LIBER 2411 PAGE 1081
1983 85.90
4920 UNIT NO.7
ROLLING GREENE CONDOMINIUMS REPLAT NO.1 OF KENT COUNTY CONDOMINIUM SUBDIVISION PLAN NO.91 LIBER 2384 PAGE 592 & RERECORDED IN LIBER 2384 PAGE 1031 & AMENDED BY LIBER 2411 PAGE 1081
1983 85.90
4921 UNIT NO.8
ROLLING GREENE CONDOMINIUMS REPLAT NO.1 OF KENT COUNTY CONDOMINIUM SUBDIVISION PLAN NO.91 LIBER 2384 PAGE 592 & RERECORDED IN LIBER 2384 PAGE 1031 & AMENDED BY LIBER 2411 PAGE 1081
1983 85.90
4922 UNIT NO.9
ROLLING GREENE CONDOMINIUMS REPLAT NO.1 OF KENT COUNTY CONDOMINIUM SUBDIVISION PLAN NO.91 LIBER 2384 PAGE 592 & RERECORDED IN LIBER 2384 PAGE 1031 & AMENDED BY LIBER 2411 PAGE 1081
1983 85.90
4923 UNIT NO.10
ROLLING GREENE CONDOMINIUMS REPLAT NO.1 OF KENT COUNTY CONDOMINIUM SUBDIVISION PLAN NO.91 LIBER 2384 PAGE 592 & RERECORDED IN LIBER 2384 PAGE 1031 & AMENDED BY LIBER 2411 PAGE 1081
1983 85.90
4924 UNIT NO.11
ROLLING GREENE CONDOMINIUMS REPLAT NO.1 OF KENT COUNTY CONDOMINIUM SUBDIVISION PLAN NO.91 LIBER 2384 PAGE 592 & RERECORDED IN LIBER 2384 PAGE 1031 & AMENDED BY LIBER 2411 PAGE 1081
1983 85.90
4925 UNIT NO.12
ROLLING GREENE CONDOMINIUMS REPLAT NO.1 OF KENT COUNTY CONDOMINIUM SUBDIVISION PLAN NO.91 LIBER 2384 PAGE 592 & RERECORDED IN LIBER 2384 PAGE 1031 & AMENDED BY LIBER 2411 PAGE 1081
1983 85.90
4926 UNIT NO.14
ROLLING GREENE CONDOMINIUMS REPLAT NO.1 OF KENT COUNTY CONDOMINIUM SUBDIVISION PLAN NO.91 LIBER 2384 PAGE 592 & RERECORDED IN LIBER 2384 PAGE 1031 & AMENDED BY LIBER 2411 PAGE 1081
1983 85.90
4927 UNIT NO.15
ROLLING GREENE CONDOMINIUMS REPLAT NO.1 OF KENT COUNTY CONDOMINIUM SUBDIVISION PLAN NO.91 LIBER 2384 PAGE 592 & RERECORDED IN LIBER 2384 PAGE 1031 & AMENDED BY LIBER 2411 PAGE 1081
1983 85.90
4928 UNIT NO.17
ROLLING GREENE CONDOMINIUMS REPLAT NO.1 OF KENT COUNTY CONDOMINIUM SUBDIVISION PLAN NO.91 LIBER 2384 PAGE 592 & RERECORDED IN LIBER 2384 PAGE 1031 & AMENDED BY LIBER 2411 PAGE 1081
1983 85.90
4929 UNIT NO.19
ROLLING GREENE CONDOMINIUMS REPLAT NO.1 OF KENT COUNTY CONDOMINIUM SUBDIVISION PLAN NO.91 LIBER 2384 PAGE 592 & RERECORDED IN LIBER 2384 PAGE 1031 & AMENDED BY LIBER 2411 PAGE 1081
1983 85.90
4930 UNIT NO.20
ROLLING GREENE CONDOMINIUMS REPLAT NO.1 OF KENT COUNTY CONDOMINIUM SUBDIVISION PLAN NO.91 LIBER 2384 PAGE 592 & RERECORDED IN LIBER 2384 PAGE 1031 & AMENDED BY LIBER 2411 PAGE 1081
1983 85.90
4931 UNIT NO.22
ROLLING GREENE CONDOMINIUMS REPLAT NO.1 OF KENT COUNTY CONDOMINIUM SUBDIVISION PLAN NO.91 LIBER 2384 PAGE 592 & RERECORDED IN LIBER 2384 PAGE 1031 & AMENDED BY LIBER 2411 PAGE 1081
1983 85.90
4932 UNIT NO.23
ROLLING GREENE CONDOMINIUMS REPLAT NO.1 OF KENT COUNTY CONDOMINIUM SUBDIVISION PLAN NO.91 LIBER 2384 PAGE 592 & RERECORDED IN LIBER 2384 PAGE 1031 & AMENDED BY LIBER 2411 PAGE 1081
1983 85.90
4933 PART OF SE 1/4 COM AT NW COR OF LOT 85 OF SUNSET HILLS SUB TH N 4D W 66.17 FT TH ELY TO A PT N 4D W 77.91 FT FROM NE COR OF LOT 9 OF SD SUB TH SLY TO SD NE

CITY OF WALKER
TOWN 7 NORTH RANGE 12 WEST

COR OF LOT 9 TH WLY ALONG NLY LINE OF LOTS 9 24 42 & 54 OF SD SUB TO NW COR OF SD LOT 54 TH NLY TO NE COR OF LOT 72 OF SD SUB TH WLY ALONG NLY LINE OF LOTS 72 & 85 OF SD SUB TO BEG
SEC29 1.50A. 1983 66.47
4934 LOT 84
SUNSET HILLS SUB 1983 749.74
4935 LOTS 60 TO 66 INCL
SUNSET HILLS SUB 1983 878.15
4936 LOTS 41 & 42
SUNSET HILLS SUB 1983 66.47
4937 LOT 24
SUNSET HILLS SUB 1983 35.34
4938 LOT 28
SUNSET HILLS SUB 1983 35.34
4939 LOT 29
SUNSET HILLS SUB 1983 35.34
4940 LOTS 7 & 8
SUNSET HILLS SUB 1983 66.47
4941 LOT 6
SUNSET HILLS SUB 1983 35.34
4942 N 150 FT OF E 165 FT OF NW 1/4 NE 1/4
SEC30 0.57A. 1983 1844.65
4943 LOTS 7 & 8 ALSO N 1/2 OF LOT 9
STANDALE 1983 6227.01
4944 LOT 35
STANDALE 1983 908.35
4945 LOTS 11 & 12
BRENNER PLAT 1983 1324.38
4946 LOT 3
CUMMINGS PLAT 1983 1711.58
4947 E 132 FT OF W 627 FT OF SE 1/4 SW 1/4
SEC31 4.00A. 1983 1589.73
4948 COM AT NE COR OF W 1/2 SE 1/4 TH W 366.5 FT TH S 1600 FT TH S 23D 42M E 456 FT TO CL OF BUTTERWORTH RD TH NELY ON SD CL TO E 1/8 LINE TH N TO BEG EX N 590 FT
SEC32 9.90A. 1983 693.32
4949 PART OF SE 1/4 COM 733 FT W & 1769 FT S PAR WITH E 1/8 LINE & 450.11 FT S 49D E FROM NE COR OF W 1/2 SE 1/4 TH N 48D 23M E 147.88 FT TH S 41D 37M E 82.9 FT TO WLY LINE OF HWY TH SWLY ON SD HWY LINE 139 FT TO A PT 130.67 FT S 49D E FROM BEG TH N 49D W TO BEG
SEC32 0.38A. 1983 464.99
4950 PART SE 1/4 COM AT S 1/4 COR TH E ALONG S SEC LINE 596.1 FT TH N 22D E 294 FT TH N 73D W 60.3 FT TH N 24D 50M E 94.05 FT TO BEG OF THIS DESC - TH N 24D 50M E 130.7 FT TH S 52D 19M E 235.85 FT TO CL OF BUTTERWORTH DR TH SWLY ALONG SD CL 55.6 FT TO A LINE BEARING S 70D 51M E FROM BEG TH N 70D 51M W 232.0 FT TO BEG
SEC32 0.50A. 1983 1019.31
4951 PART OF NW 1/4 NW 1/4 COM 673.3 FT E OF NW COR OF SEC AT A PT 140.4 FT W OF CL OF MAYNARD AVE TH W 133.1 FT TH S 455.59 FT TH E TO A PT 140.4 FT W OF SD CL TH NWLY 460 FT TO BEG
SEC33 1.69A. 1983 135.38
4952 N 3/4 W 1/2 E 1/2 NE 1/4
SEC33 30.00A. 1983 1953.31
4953 PART OF SW 1/4 COM 315.6 FT S & 413.4 FT N 80D 45M E FROM W 1/4 COR TH S 80D 45M W 125 FT TH S 10D 01M E 129.35 FT TH N 82D 58M E 2.6 FT TH S 7D 02M E 48.3 FT TH S 10D 01M E 117.39 FT TO CL OF BUTTERWORTH DR TH NELY ON SD CL TO A PT 303.13 FT S 10D 55M E FROM BEG TH N 10D 55M W TO BEG
SEC33 0.90A. 1983 524.03
4954 PART OF SW 1/4 COM 1794.4 FT NELY ALONG CL OF MAYNARD RD & 192.9 FT S 85D 21M E FROM S SEC LINE TH S 85D 21M E 192.9 FT TH NELY TO A PT IN CL OF BUTTERWORTH RD 374 FT SELY ALONG SD CL FROM INT WITH CL OF MAYNARD RD TH NWLY ALONG SD CL 187 FT TH SWLY TO BEG
SEC33 2.90A. 1983 154.22
4955 PART OF SW 1/4 COM 865.1 FT S 89D 12M W FROM A PT ON N&S 1/4 LINE 1598.1 FT N OF S 1/4 COR TH S 89D 12M W 170 FT TH N 0D 48M W 87 FT TH N 18D 55M E 658.8 FT TO CL OF BUTTERWORTH RD TH SELY ALONG SD CL 190 FT TH SWLY TO BEG
SEC33 2.95A. 1983 893.92
4956 E 1/4 W 1/2 NW 1/4
SEC34 20.00A. 1983 555.40

CITY OF WALKER
TOWN 6 NORTH RANGE 12 WEST

4957 PART OF NE 1/4 COM 1136.15 FT S OF NE COR OF SEC TH W PAR WITH E&W 1/4 LINE 218 FT TH N PAR WITH E SEC LINE 194 FT TH E 218 FT TH S 194 FT TO BEG
SEC5 0.97A. 1983 655.71
4958 PART SW 1/4 COM AT W 1/4 COR TH N 86D 57M E ALONG E&W 1/4 LINE 281 FT TH S 1D 52M E TO CL OF RIVER BEND DR TO BEG OF THIS DESC - TH N 1D 52M W TO E&W 1/4 LINE TH S 86D 57M W 33 FT TH S 1D 52M E 938.65 FT TH N 88D 08M E 233 FT TH N 1D 52M W 800.8 FT TO CL OF SD DR TH NWLY TO BEG EX THAT PART LYING NLY OF CL OF RIVER BEND DR
SEC5 4.20A. 1983 298.38
4959 W 376.12 FT OF S 168 FT OF N 587.3 FT OF N 1/2 SWFRL 1/4
SEC6 1.45A. 1983 568.61
4960 N 198 FT OF E 1/2 SW 1/4 SE 1/4 EX THAT PART LYING W OF A LINE COM 90.37 FT E FROM NW COR THEREOF & EXT TH SLY TO SW COR OF E 1/2 SW 1/4 SE 1/4
SEC6 2.64A. 1983 936.51
4962 PART OF NW 1/4 COM ON W SEC LINE 1488.36 FT S OF NW COR OF SEC TH S ALONG W SEC LINE 165 FT TH E PAR WITH N SEC LINE 1151.50 FT TO A PT 16.5 FT E OF W 1/8 LINE TH N PAR WITH W 1/8 LINE TO A PT E OF BEG TH W PAR WITH N SEC LINE TO BEG EX S 100 FT OF W 233 FT
SEC7 3.81A. 1983 1652.42

CITY OF WYOMING
TOWN 6 NORTH RANGE 12 WEST

4963 LOT 4
KRAGT PLAT 1983 117.09
4964 LOT 9
KRAGT PLAT 1983 1278.22
4965 COM AT NW COR OF NAGEL AVE & MARQUETTE ST TH W 160 FT TH N 251 FT TH E 160 FT TO W LINE OF SD ST TH S 251 FT TO BEG
SEC2 0.93A. 1983 1826.03
4966 LOT 151 EX W 1.5 FT ALSO S 1/2 OF THAT PART OF VACATED PORTION OF ALLEY ADJ LOT 151 EX W 1.5 FT ON THE N
SHOPDALE FIRST ADD 1983 632.86
4967 LOT 46
SHOPDALE FIRST ADD. 1983 1161.51

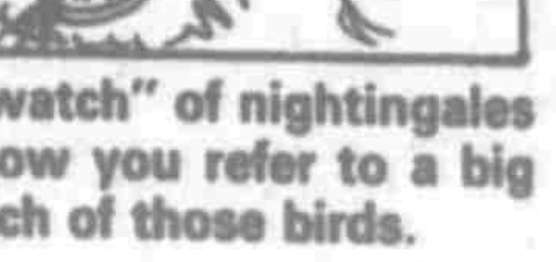

A "watch" of nightingales is how you refer to a big bunch of those birds.

CITY OF WYOMING
TOWN 6 NORTH RANGE 12 WEST

4968 LOT 18
SHOPDALE FIRST ADD. 1983 1067.59
4969 LOT 93
RATHBONE'S SECOND ADD.
1983 213.10
4970 LOT 104 ALSO N 1/2 OF THAT PART OF VACATED PORTION OF ALLEY ADJ LOT 104 ON THE S
RATHBONE'S SECOND ADD
1983 1301.56
4971 LOT 2 & E 8 FT OF LOT 3
RATHBONE'S 2ND ADD
1983 1237.69
4972 LOT 30
RATHBONE'S ADDITION
1983 1597.70
4973 LOT 45
RATHBONE'S ADDITION
1983 1311.63
4974 LOT 5
RATHBONE'S ADDITION
1983 897.47
4975 PART OF LOTS 102 & 103 COM ON S LINE OF LOT 102 AT A PT 1.50 FT W FROM SE COR OF SD LOT TH NLY TO A PT ON N LINE OF LOT 103 WHICH IS 1.50 FT E FROM NE COR OF LOT 102 TH E TO NE COR OF LOT 103 TH S TO SE COR OF LOT 103 TH W TO BEG ALSO THAT PART OF VAC PORTION OF ALLEY ADJ ON TH N
GODFREYS THIRD ADD 1983 793.43
4976 LOT 95
GODFREY'S THIRD ADD.1983 1060.16
4977 LOT 83
GODFREY'S THIRD ADD.1983 1284.02
4978 LOT 3
GODFREY'S SECOND ADD.
1983 1456.47
4979 LOT 77
GODFREY'S SECOND ADD
1983 4876.30
4980 LOT 76
GODFREY'S SECOND ADD
1983 291.04
4981 LOT 75
GODFREY'S SECOND ADD
1983 291.04
4982 LOT 70 EX E 20 FT ALSO LOTS 71 & 72
GODFREY'S SECOND ADD
1981 3408.77
1982 3833.48
1983 6558.75
TOTAL
13801.00
4983 LOT 37
GODFREY'S SECOND ADD
1983 1582.60
4984 LOT 39
GODFREY'S SECOND ADD
1983 1543.18
4985 COM ON NLY LINE OF GODFREY AVE N 52D E 184 FT FROM E 1/8 LINE TH N 52D E 40 FT ON SD AVE TH N 38D W 120 FT TH S 52D W 40 FT TH S 38D E 120 FT TO BEG
SEC2 0.11A. 1983 660.80
4986 LOTS 25 & 26 BLK 4
CLOSTERHOUSE & WILSON'S PLAT OF BURLINGAME
1983 732.49
4987 LOTS 42 & 43 ALSO S 10 FT OF LOTS 4 & 5 BLK 5
CLOSTERHOUSE & WILSON'S PLAT OF BURLINGAME
1983 585.11
4988 LOTS 29 & 30 BLK 5
CLOSTERHOUSE & WILSON'S PLAT OF BURLINGAME
1983 1060.16
4989 LOT 38
MARY LYNCH ADD 1983 629.84
4990 LOT 1
MARY LYNCH ADD 1983 1856.08
4991 LOT 21
MARTIN C. NAGEL'S ADD
1983 382.40
4992 LOT 3
JOHN C. NAGEL'S ADDITION
1983 1126.77
4993 LOT 37
JOHN C. NAGEL'S FIRST ADD.
1983 1820.04
4994 LOT 9
JOHN C. NAGEL'S ADDITION
1983 1622.25
4995 LOT 1
KROODSMA & VAN KOEVERING PLAT
1983 1254.36
4996 LOT 63 BLK 9
CLOSTERHOUSE & WILSON'S PLAT OF BURLINGAME
1983 492.46
4997 LOT 19 BLK 7
CLOSTERHOUSE & WILSON'S PLAT OF BURLINGAME
1983 143.13
4998 LOTS 20 & 21 BLK 7
CLOSTERHOUSE & WILSON'S PLAT OF BURLINGAME
1983 1296.83
4999 LOT 9 & S 1/2 LOT 8 BLK 6
CLOSTERHOUSE & WILSON'S PLAT OF BURLINGAME
1983 1480.00
5000 LOT 13 & N 10 FT OF LOT 14 BLK 6
CLOSTERHOUSE & WILSON'S PLAT OF BURLINGAME
1983 1356.00
5001 LOT 40 BLK 6
CLOSTERHOUSE & WILSON'S PLAT OF BURLINGAME
1983 768.60
5002 LOTS 2 & 3 EX THAT PART LYING S OF A LINE EXT FROM A PT 47 FT N OF SE COR OF LOT 3 TO A PT 40 FT N OF SW COR OF LOT 2 BLK 14
CLOSTERHOUSE & WILSON'S PLAT OF BURLINGAME
1983 1644.46
5003 LOT 53
GALEWOOD PARK 1983 964.06
5004 LOT 19
GALEWOOD PARK 1983 372.26
5005 LOTS 58 & 61 ALSO E 1/2 OF THAT PART OF VACATED PORTION OF ALLEY ADJ LOTS 58 & 61 ON THE W
KROODSMA & DE HOOP ADD
1983 1699.56
5006 LOT 81 EX E 64 FT
KROODSMA & DE HOOP ADD.
1983 1428.85
5007 LOT 59 ALSO THAT PART OF VAC PORTION OF 14 FT ALLEY ADJ SD LOT ON THE E
KROODDSMA & DEHOOP ADD
1983 1191.43
5008 S 10 FT LOT 1 & LOT 2 EX E 3 1/4 FT OF N 108.5 FT
RICHTER'S ADD 1983 276.20
5009 E 18 FT LOT 41 & W 26 FT LOT 42
RICHTER'S ADD 1983 540.38
5010 LOT 50
RICHTER'S ADDITION 1983 1185.91
5011 LOT 7 EX ELY 2 FT ALSO ELY 2 FT OF LOT 8
WHALEN'S REPLATTED ADD.
1983 1111.95
5012 LOT 26
WHALEN'S 2ND INTERURBAN PLAT
1983 1289.35
5013 LOT 7
NICHOLAS DRIEBORG'S 2ND ADD.
1983 1365.69
5014 LOT 11 ALSO S 1/2 OF THAT PART OF VACATED PORTION OF COOLIDGE CT LYING N OF & ADJ TO SD LOT
SCALLY PLAT 1983 25.24
5015 LOT 2
ANDREW WHALEN'S ADD.
1983 1311.50
5016 LOT 11 BLK 2
HUDSON'S ADD. 1983 1164.21

Sale No. | Description or Parcel | Sec. or Blk. | Acres | Years for Which Delinquent | Totals of Taxes, Interest and Charges Due in Said Years Dollars Cents

CITY OF WYOMING
TOWN 6 NORTH RANGE 12 WEST

5017 LOT 2
NICHOLAS DRIEBORG'S FIRST ADD.
1983 1306.50
5018 LOT 126
ALABASTINE CO'S SECOND ADD.
1983 1400.37
5019 LOT 15
ALABASTINE CO'S SECOND ADD.
1983 793.94
5020 PART OF E 1/2 OF SEC COM 936 FT SWLY ALONG N LINE OF STL M21 /100 FT WIDE/ FROM A PT 693.75 FT W OF E SEC LINE TH N PAR WITH E SEC LINE 813.58 FT TO S LINE OF C&O RR MAIN-LINE R/W TH SWLY ALONG SD R/W LINE 205.75 FT TO INT OF A LINE WHICH IS PAR WITH E SEC LINE & PASSING THRU A PT ON CL OF SD HWY 1292.7 FT NELY ALONG SD CL FROM CL OF C&O ELY SPUR TRACK OF SD SEC TH S PAR WITH E SEC LINE 787.04 FT TO N LINE OF SD HWY TH NELY ALONG SD HWY LINE 193.85 FT TO BEG
SEC3 3.29A. 1983 2177.02
5021 PART OF E 1/2 NE 1/4 COM ON W LINE OF E 693.29 FT OF E 1/2 NE 1/4 AT A PT 552.0 FT N PAR WITH E SEC LINE FROM A PT ON N LINE OF CHICAGO DR /100 FT WIDE/ WHICH IS 694.35 FT WLY ALONG N LINE OF SD DR FROM E SEC LINE TH N 0D 00M PAR WITH E SEC LINE 391.13 FT TO A PT 117.00 FT SELY FROM MEAS PERP TO CL OF MAIN TRACK OF C&O RR TH N 60D 39M E PAR WITH SD RR 310.82 FT TO WLY LINE OF C&O SPUR TRACK R/W 18 FT WD TH SLY ALONG WLY LINE OF SD RR R/W 400.06 FT ON A 513.31 FT RAD CURVE TO LT LONG CHORD BEARS S 0D 54M 20S E 390.01 FT TH S 13D 38M 50S E 174.73 FT TO A PT 552.0 FT N 0D 00M FROM N LINE OF SD DR TH WLY PAR WITH N LINE OF SD DR 318.75 FT TO BEG
SEC3 2.77A. 1980 1876.31
5022 PART OF NE 1/4 COM 437.85 FT N OF E 1/4 COR TH N 300 FT TH W 362.45 FT TO ELY LINE OF PM RR SPUR TRACK R/W TH SELY ALONG SD R/W 327.4 FT TO A PT W OF BEG TH E 250.75 FT TO BEG
SEC3 2.17A. 1980 3331.29
5023 LOT 48
GRAPEWOOD PARK ADD.
1983 974.69
5024 PART S 1/2 OF SEC COM AT INT OF CL OF CHICAGO DR /HWY M21/ & ELY LINE OF C&O RR R/W SD PT BEING 2420.4 FT N 63D 14M E ALONG CL OF SD DR FROM W SEC LINE TH N 63D 14M E ALONG SD CL 118 FT TH S 26D 46M E 300 FT TH N 63D 14M E 165 FT TH S 26D 46M E TO A LINE EXT FROM NE COR OF SW 1/4 SE 1/4 TO A PT ON N&S 1/4 LINE WHICH IS 198 FT N FROM S 1/4 COR TH SWLY ALONG SD EXT LINE TO A PT 300 FT E FROM N&S 1/4 LINE TH N PAR WITH N&S 1/4 LINE 215 FT M/L TO A PT 675 FT N FROM S SEC LINE TH W PAR WITH S SEC LINE 300 FT TO N&S 1/4 LINE TH S ALONG N&S 1/4 LINE TO ELY LINE OF SD RR R/W TH NWLY ALONG SD RR R/W LINE TO BEG
SEC3 7.47A. 1982 1883.47
5025 THAT PART OF LOTS 16 & 17 LYING S OF A LINE EXT FROM A PT 2 FT N OF SE COR OF LOT 16 TO A PT 2 FT S OF NW COR OF LOT 17
CLOSTERHOUSE & WILSON'S FIRST ADD. TO BURLINGAME
1983 804.05
5026 LOT 29
CLOSTERHOUSE & WILSON'S FIRST ADD. TO BURLINGAME
1983 867.89
5027 LOT 92
ELM BROOK PARK ADD.
1983 1632.26
5028 ELY 100 FT OF LOT 43
EAST GRANDVILLE ESTATES NO.3
1983 184.83
5029 LOT 44 EX W 110 FT
EAST GRANDVILLE ESTATES NO.3
1983 184.83
5030 LOT 66
ELM BROOK PARK ADD.
1983 1359.58
5031 LOT 61
AVONDALE PLAT 1982 183.62
1983 1338.58
TOTAL
1522.20
5032 LOT 89
WILSON & CHALMERS' 3RD ADD.
1983 184.83
5033 LOT 90
WILSON & CHALMERS' 3RD ADD.
1983 1679.76
5034 LOT 93
WILSON & CHALMERS' 3RD ADD.
1983 630.42
5035 LOT 96
WILSON & CHALMERS' 3RD ADD.
1983 1534.52
5036 LOT 101
WILSON & CHALMERS' 3RD ADD.
1983 1412.43
5037 LOT 25
WILSON & CHALMERS' 3RD ADD.
1983 1414.73
5038 LOT 28
BROWN'S ADD. 1983 1016.92
5039 LOT 9
BATTJES PLAT OF WYOMING PARK NO.1
1983 1667.23
5040 LOTS 40 41 & 42 EX N 50 FT
WILSON & CHALMERS' 4TH ADD.
1983 409.50
5041 S 10 FT OF LOT 46 ALSO THAT PART OF LOTS 44 & 45 LYING ELY OF FOL DESC LINE - COM ON SLY LINE OF LOT 45 AT A PT 0.10 FT NELY FROM SW COR OF LOT 45 TH NLY TO A PT 0.73 FT W OF NE COR OF LOT 44
WILSON & CHALMERS' 4TH ADD.
1983 2973.49
5042 W 40 FT OF LOT 117
WILSON & CHALMERS' 3RD ADD.
1983 1974.90
5043 LOTS 4 5 6 & 7
VANDER LAAN PLAT 1983- 6433.80
5044 LOT 24
BEVERLEY ADDITION 1983 128.87
5045 LOT 25
BEVERLEY ADDITION 1983 1338.58
5046 LOT 73
BEVERLEY ADDITION 1983 960.98
5047 LOT 141
BEVERLEY ADDITION
1983 793.16
5048 LOT 17
ASSESSOR'S PLAT OF SEC 10
1983 751.21
5049 LOT 2
WYOMING PARK 2ND ADD.
1983 28.79
5050 LOTS 73 & 74
WILSON & CHALMERS' ADD.
1983 942.54
5051 LOT 60
WILSON & CHALMERS' ADD.
1983 1504.14
5052 N 1/2 OF LOTS 130 & 131
WILSON & CHALMERS' BLVD. ADD.
1983 1172.94
5053 LOT 13 & S 1/2 OF LOT 12
MEYER ADD 1983 1331.61
5054 PART OF SE 1/4 COM 540 FT E & 914.12 FT N OF S 1/4 COR TH N 51.75 FT TH E 155 FT TH S 51.75 FT TH W 155 FT TO BEG
SEC10 0.18A. 1983 1036.39
5055 LOT 1
MEYER ADD. 1983 583.39
5056 LOTS 30 & 31
MEYER ADD. 1983 1511.78

CITY OF WYOMING
TOWN 6 NORTH RANGE 12 WEST

5057 LOT 32
MEYER ADD. 1983 290.11
5058 LOT 30
WESTDORP PLAT 1983 918.84
5059 LOT 23
WESTDORP PLAT 1983 174.98
5060 S 300 FT OF W 152.36 FT OF E 1831.44 FT OF SE 1/4
SEC10 1.05A. 1983 3972.23
5063 PART OF LOTS 22 & 23 OF CALLAN PLAT & PART NW 1/4 OF SEC 11 T6N R12W DESC AS - COM 40.65 FT S 3D 31M E ALONG E LINE OF SD LOT 22 FROM NE COR OF SD LOT TH N 3D 31M W ALONG SD E LOT LINES 58.5 FT TH S 86D 39M W 204.82 FT TO W LINE OF E 345 FT OF W 14 A. OF NE 1/4 NW 1/4 ALONG A LINE WHICH PASSES THROUGH A PT 18 FT N 3D 31M W OF SW COR OF SD LOT 23 TH S 3D 31M E 58.5 FT ALONG SD W LINE TH N 89D 39M E 204.82 FT TO BEG ALSO THAT PART NE 1/4 NW 1/4 LYING W OF W LINE OF CALLEN PLAT EX E 115 FT & EX N 954.13 FT OF REMAINDER SEC 11
1983 3099.72
5064 LOT 51
THOMAS WHALEN'S ADD ALSO THAT PORTION OF VACATED 10 FT ALLEY LYING W OF & ADJ THERETO
1983 505.65
5065 LOT 59 ALSO THAT PORTION OF VAC 10 FT ALLEY LYING W OF & ADJ THERETO
THOMAS WHALEN'S ADD.
1983 276.99
5066 LOT 67 ALSO W 1/2 OF THAT PART OF VACATED ALLEY ADJ THERETO ON THE E
EDMUND WHALEN'S ADD
1983 719.96
5067 LOT 70 ALSO W 1/2 OF THAT PART OF VAC ALLEY ADJ THERETO ON THE E
EDMUND WHALEN'S ADD.
1983 654.07
5068 LOT 82 ALSO W 1/2 OF THAT PART OF VAC ALLEY ADJ THERETO ON THE E
EDMUND WHALEN'S ADD.
1983 1126.77
5069 LOT 51 ALSO E 1/2 OF THAT PART OF VACATED ALLEY ADJ THERETO ON THE W
EDMUND WHALEN'S ADD
1983 1158.03
5070 LOTS 46 & 47 ALSO E 1/2 OF THAT PART OF VAC ALLEY ADJ THERETO ON THE W
EDMUND WHALEN'S ADD.
1983 222.90
5071 S 28 FT OF E 5 FT OF LOT 3 ALSO N 14 FT OF E 5 FT OF LOT 4
EDMUND WHALEN'S ADD
1983 18.19
5072 LOT 19
MAREK PRIEST PLAT 1983 1203.32
5073 PART NE 1/4 COM 314.43 FT E OF N 1/4 COR TH S 153 FT TH E 12 FT M/L TO W LINE OF NANNINGA & SETSMA ADD TH N ALONG W LINE OF SD PLAT TO N SEC LINE TH W 12 FT M/L TO BEG
SEC11 0.04A. 1983 18.19
5074 LOT 2
JACK AND MARY PLAT 1983 1219.57
5075 PART OF NW 1/4 NE 1/4 COM 326.43 FT E & 480.5 FT S OF N 1/4 COR TH S 43 FT TH E 49 FT TH N 3 FT TH E 83 FT TH N 40 FT TH W 132 FT TO BEG
SEC11 0.13A. 1983 616.45
5076 LOT 18
HUIZEN & HOOGTERP ADD.
1983 120.96
5077 LOTS 1 2 & 3
HUIZEN & HOOGTERP ADD.
1983
10186.36
5078 LOT 57
HUIZEN & HOOGTERP ADD.
1983 305.82
5079 LOT 46
HUIZEN & HOOGTERP ADD.
1983 1045.38
5080 LOT 44
HUIZEN & HOOGTERP ADD.
1983 545.98
5081 LOT 39
HUIZEN & HOOGTERP ADD.
1983 701.40
5082 LOT 38
HUIZEN & HOOGTERP ADD.
1983 927.03
5083 LOT 6 EX N 30 FT OF W 20 FT
M.F. POWERS' ADDITION
1983 83.96
5084 LOT 7
J.A. MOHRHARDT'S ADDITION ALSO THAT PART OF NE 1/4 LYING W OF & ADJ TO SD LOT & E OF A LINE PAR WITH & 20 FT W OF E 1/8 LINE
SEC11 0.02A. 1983 998.13
5085 LOT 46 EX S 9.4 FT ALSO S 18.8 FT OF LOT 47
DIETZ ADD 1983 148.86
5086 S 28.4 FT OF LOT 32 ALSO LOT 33 EX S 14.2 FT
DIETZ ADD. 1983 1215.50
5087 LOT 26
NANNINGA & MULDER ADD.
1983 1319.51
5088 LOT 16
DEVRIES' 2ND ADD. 1983 1229.01
5089 LOT 3
DEVRIES' 2ND ADD. 1983 958.14
5090 LOT 4
DEVRIES' 2ND ADD. 1983 225.51.
5091 LOT 5
DEVRIES' 2ND ADD. 1983 251.13
5092 LOT 24
MARY A. WHALEN'S PLAT
1983 103.91
5093 LOT 33
HUIZEN & HOOGTERP ADD
1983 934.49
5094 LOTS 60 61 & 62 & THAT PART OF LOT 59 LYING E OF E LINE OF CLYDE PARK HILLSIDES NO.1 ALSO THAT PART OF VAC ALLEY ADJ THERETO ON THE S
GROVELAND ADD. 1983 1023.22
5095 LOTS 1 TO 3 INCL
WOODLAND ADDITION 1983 786.57
5096 LOT 34
MADELYN PLAT NO. 1 1983 151.57
5097 LOT 142
SHERWOOD FOREST NO.2
1983 175.91
5098 LOTS 120 & 121
CLYDE PARK HILLS 1983 1387.53
5099 LOT 119
CLYDE PARK HILLS 1983 149.86
5100 LOTS 68 & 69 EX S 17 FT ALSO E 100 FT OF LOT 71
CLYDE PARK HILLS 1983 3799.95
5101 LOT 20
CLYDE PARK HILLS 1983 2742.81
5102 LOT 64 & S 1/2 OF LOT 63
TIXKOKOB ADDITION 1983 856.12
5103 LOTS 94 TO 97 INCL
TIXKOKOB ADDITION 1983 1184.78
5104 LOT 65
TIXKOKOB ADDITION 1983 79.94
5105 LOTS 1 2 & 3 & W 1/2 OF THAT PART OF VAC PORTION OF ALLEY ADJ SD LOT 3 ON E
GRAND VIEW ADD 1983 989.13
5106 LOT 50 EX N 2 FT ALSO N 6 FT OF LOT 51 ALSO E 1/2 OF THAT PART OF VAC PORTION OF ALLEY ADJ ON THE W
PARK RIDGE ADD 1983 1305.48
5107 LOT 3 & N 26 FT OF LOT 4 ALSO W 1/2 OF VAC ALLEY ADJ THERETO ON THE E
ALTAMONT ADDITION 1983 1655.76

CITY OF WYOMING
TOWN 6 NORTH RANGE 12 WEST

5108 LOTS 5 6 & S 14 FT OF LOT 4 ALSO W 1/2 OF THAT PART OF VAC PORTION OF ALLEY ADJ SD LOTS ON THE E
ALTAMONT ADDITION 1983 1212.72
5109 LOT 2 ALSO W 1/2 OF THAT PART OF VACATED PORTION OF ALLEY ADJ SD LOT ON THE E
BUENA VISTA ADD 1983 114.90
5110 LOT 16
"ASSESSOR'S PLAT OF LONGSTREET'S UNRECORDED PLAT"
1983 817.07
5111 S 40 FT OF LOT 79 ALSO N 1/2 OF LOT 80
WYOMING HILLS 1983 1387.53
5112 LOT 23
THE SOUTH VIEW ADD.
1983 1316.20
5113 THAT PART OF NE 1/4 SE 1/4 LYING SWLY OF SWLY LINE OF NYC RR R/W /100 FT WIDE/
SEC12 0.66A. 1983 1757.59
5114 LOT 13 BLK 1
BEALS BRACE & WIGHTS ADD.
1983 1116.21
5115 LOT 52
EPPINGTOWN 1983 1248.49
5116 LOT 58
EPPINGTOWN 1983 1198.37
5117 LOT 102
EPPINGTOWN 1983 1317.60
5118 LOT 5 BLK 3
BEALS BRACE & WIGHTS ADD
1983 583.39
5119 LOTS 12 & 13 BLK 3
BEALS BRACE & WIGHTS ADD.
1983 793.16
5120 LOT 22 BLK 3
BEALS BRACE & WIGHTS ADD
1983 149.86
5121 LOT 23 BLK 3
BEALS BRACE & WIGHTS ADD
1983 1408.52
5122 LOT 261
EPPINGTOWN 1983 940.03
5123 LOT 39
HAZEN HEIGHTS 1983
1236.01
5124 LOT 40 & W 1/2 OF LOT 41
HAZEN HEIGHTS 1983 1158.28
5125 LOTS 43 44 45 & 46 EX E 17 FT OF LOTS 45 & 46
HAZEN HEIGHTS 1983 1704.15
5126 PART NE 1/4 COM ON E&W 1/4 LINE 400.0 FT E OF CEN OF SEC TH E ON E&W 1/4 LINE 135.58 FT TH N PAR WITH N&S 1/4 LINE 453.29 FT TH W AT RT ANGLES 125 FT TH SLY 447.13 FT TO BEG
SEC13 1.34A. 1983 7777.19
5127 PART OF SW 1/4 NE 1/4 COM ON W LINE OF BUCHANAN AVE 453 FT S OF N 1/8 LINE TH W 159.20 FT TH S 32D 45M E 45.06 FT TH SELY ON A 5779.65 FT RAD CURVE TO RT 276 FT TO W LINE OF SD HWY TH N 271 FT TO BEG
SEC13 0.50A. 1983 1370.20
5128 LOT 72
RAMSDELL PLAT NO.2 1983 1641.62
5129 LOT 64
RAMSDELL PLAT NO.2 1983 1520.99
5130 LOTS 44 45 46 & 47 ALSO THAT PART OF VACATED ALLEY ADJ LOT 47 ON THE S ALSO THAT PART OF VACATED ALLEY ADJ ENTIRE FOREGOING DESC ON THE W
KOOISTRA & BRACE ADD
1983 2661.81
5131 LOTS 35 & 36 ALSO W 1/2 OF THAT PART OF VAC PORTION OF WOODWARD AVE ADJ SD LOTS ON THE E
KOOISTRA & BRACE ADD
1983 232.22
5132 LOT 34 ALSO W 1/2 OF THAT PART OF VAC PORTION OF WOODWARD AVE ADJ ON THE E
KOOISTRA & BRACE ADD
1983 136.98
5133 LOT 33 ALSO W 1/2 OF THAT PART OF VAC PORTION OF WOODWARD AVE ADJ ON THE E
KOOISTRA & BRACE ADD
1983 136.98
5134 LOT 32 ALSO W 1/2 OF THAT PART OF VAC PORTION OF WOODWARD AVE ADJ ON THE E ALSO THAT PART OF VAC PORTION OF 34TH ST ADJ ON TH S
KOOISTRA & BRACE ADD
1983 1197.21
5135 LOT 17
KOOISTRA & BRACE ADD.
1983 136.98
5136 LOTS 24 25 & 26
KOOISTRA & BRACE ADD
1983 211.50
5137 LOTS 13 TO 28 INCL ALSO ALL OF VAC ELDRIDGE DR EXT FROM N LINE OF SD LOT 13 TO S LINE OF SD PLAT ALSO THAT PART OF VAC PORTION OF 34TH ST ADJ SD LOT 28 ON THE S
HAZEL DALE PLAT 1983 1794.00
5138 LOTS 27 TO 31 INCL ALSO THAT PART OF VAC PORTION OF ALLEY ADJ SD LOTS ON THE E ALSO THAT PART OF VAC PORTION OF 34TH ST ADJ LOT 31 ON THE S ALSO E 1/2 OF THAT PART OF VAC PORTION OF WOODWARD AVE ADJ SD LOTS ON THE W
KOOISTRA & BRACE ADD
1983 644.88
5139 S 55 FT OF N 693 FT OF E 82.5 FT OF NW 1/4 SW 1/4 ALSO N 31 FT OF S 665 FT OF E 1/8 NW 1/4 SW 1/4 EX E 82.5 FT
SEC13 0.15A. 1983 232.81
5140 LOT 7 & N 1/2 OF LOT 8 ALSO W 11.5 FT OF LOT 32 & W 11.5 FT OF N 1/2 OF LOT 31
HOMECREST 1983 244.89
5141 N 150 FT OF E 140 FT OF W 165 FT OF N 1/2 SW 1/4 NE 1/4 SW 1/4
SEC13 0.48A. 1983 968.65
5142 LOT 3
KEISER PLAT 1983 911.52
5143 LOT 18
KEISER PLAT 1983 854.37
5144 LOT 32
KEISER PLAT NO.1 1983 136.98
5145 E 82.5 FT OF NW 1/4 SW 1/4 EX N 1023 FT ALSO S 304 FT OF E 1/8 OF NW 1/4 SW 1/4 EX E 82.5 FT
SEC13 1.12A. 1983 1730.49
5146 THAT PART OF E 2/3 W 3/4 N 1/4 S 1/2 SW 1/4 LYING W OF W LINE OF HWY US131 EX COM AT INT OF S LINE OF BUIST PLAT & W LINE OF SD HWY TH W ALONG SD S LINE 528 FT TH S PERP TO SD S LINE 333.84 FT TH E ALONG S LINE OF N 1/4 S 1/2 SW 1/4 TO W LINE OF SD HWY TH NLY ALONG SD W LINE 334.50 FT TO BEG
SEC13 5.77A. 1983 6934.07
5147 E 80 FT OF W 280 FT OF N 90 FT OF S 891 FT OF SW 1/4
SEC13 0.16A. 1983 155.03
5148 E 60 FT OF W 433.86 FT OF N 138.19 FT OF S 751 FT SW 1/4
SEC13 0.19A. 1983 101.68
5149 S 177 FT OF E 53 FT OF W 203 FT OF SW 1/4
SEC13 0.21A. 1983 951.51
5150 LOT 35
CARMAN PLAT NO. 1 1983 1044.65
5151 E 150 FT OF LOT 916
HOME ACRES NO.2 1983 1197.21
5152 LOT 903
HOME ACRES NO. 2 1983 327.66
5153 LOT 879
HOME ACRES NO. 2 1983 276.61
5154 W 56.2 FT OF E 73.2 FT OF LOT 723
HOME ACRES NO. 2 1983 1023.13

CITY OF WYOMING
TOWN 6 NORTH RANGE 12 WEST

5155 S 25 FT OF LOT 726 EX E 17 FT ALSO THAT PART OF LOT 727 COM AT NE COR OF LOT 727 TH W 37 FT TH S 1.5 FT TH NELY TO BEG EX E 17 FT
HOME ACRES NO.2 1983 1089.25
5156 S 72 FT OF N 183.2 FT OF E 40 FT OF W 219 FT OF SW 1/4 NW 1/4
SEC 14 T6N R12W 0.06 A.
1983 17.78
5157 LOT 33
EARDLEY RANCH SITES NO.1
1983 219.16
5158 LOT 46 ALSO PART OF LOT 47 COM AT NW COR OF LOT 47 TH E ALONG N LOT LINE 9 FT TH SLY TO SW COR OF SD LOT TH NLY TO BEG
ROYAL OAKS 1983 130.34
5159 W 50 FT OF E 410 FT OF S 165 FT OF NE 1/4
SEC14 0.18A. 1983 1240.19
5160 LOT 61
WHALEN EARDLEY RANCH SITES NO.1
1983 2079.79
5161 LOT 114
SUNSET PARK 1983 51.97
5162 LOT 94 EX N 15 FT ALSO N 20 FT OF LOT 93
SUNSET PARK 1983 1254.64
5163 LOTS 76 & 77
SUNSET PARK 1983 1093.84
5164 LOT 62
SUNSET PARK 1983 149.86
5165 LOT 61
SUNSET PARK 1983 259.11
5166 LOT 21
PARKWOOD PLAT 1983 1513.39
5167 LOT 31
PARKWOOD PLAT 1983 1690.67
5168 N 90 FT OF S 485 FT OF E 1/4 E 1/2 SW 1/4 SW 1/4
SEC14 0.34A. 1983 1144.79
5169 LOTS 133 & 134
SUNSET PARK 1983 357.59
5170 LOTS 125 & 126
SUNSET PARK 1983 1296.62
5171 LOT 167
SUNSET PARK 1983 555.41
5172 LOT 150
SUNSET PARK 1983 149.86
5173 LOT 303
SUNSET PARK 1983 611.06
5174 LOTS 260 & 261
SUNSET PARK 1983 877.06
5175 LOT 252
SUNSET PARK 1983 1333.89
5176 LOT 98
KENTFIELD PARK NO.1
1983 1823.40
5177 LOT 72
KENTFIELD PARK 1983 905.18
5178 LOT 59
KENTFIELD PARK 1983 205.48
5179 LOT 44
KENTFIELD PARK 1983 207.46
5180 LOT 2
ALBERT-REALTORS WYOMING PLAT
1983 923.37
5181 W 60 FT OF E 150 FT OF S 135 FT OF N 165 FT OF E 1/4 SW 1/4 SE 1/4
SEC14 0.18A. 1983 694.19
5182 E 8 FT OF THAT PART OF W 1/2 OF S 2 A. OF N 7 A. OF W 1/2 E 1/2 SW 1/4 SE 1/4 LYING S OF 35TH ST
SEC14 0.02A. 1983 44.18
5183 S 117 FT OF N 811.6 FT OF E 1/4 SW 1/4 SE 1/4 EX E 245 FT
SEC14 0.22A. 1983 752.80
5184 N 195 FT OF E 1/2 SW 1/4 SW 1/4 SE 1/4 EX W 102.5 FT & EX THAT PART LYING N OF A LINE WHICH IS 120 FT S OF & PAR WITH S LINE OF 35TH ST
SEC14 0.26A. 1983 41.82
5185 THAT PART OF W 1/2 OF S 2 A. OF N 7 A. OF W 1/2 E 1/2 SW 1/4 SE 1/4 LYING S OF 35TH ST EX N 120 FT & EX E 8 FT
SEC14 0.44A. 1983 41.82
5186 W 1/2 E 1/2 OF N 2 A. OF S 5 A. OF W 1/2 E 1/2 SW 1/4 SE 1/4 EX THAT PART LYING N OF A LINE WHICH IS 120 FT S FROM S LINE OF 35TH ST /60 FT WIDE/
SEC14 0.22A. 1983 21.69
5187 E 1/2 E 1/2 OF N 2 A. OF S 5 A. OF W 1/2 E 1/2 SW 1/4 SE 1/4 EX THAT PART LYING N OF A LINE WHICH IS 120 FT S OF S LINE OF 35TH ST
SEC14 0.21A. 1983 23.34
5188 S 3 A. OF W 1/2 E 1/2 SW 1/4 SE 1/4 EX E 176 FT OF S 253 FT
SEC14 2.00A. 1983 1381.32
5189 LOT 26 ALSO W 1/2 OF LOT 27
GM PLAT 1983 625.29
5190 W 1/2 OF LOT 48
A RODENHOUSE PLAT NO.1
1983 938.63
5191 LOT 55
GM PLAT 1983 946.06
5192 E 1/2 OF LOT 43
A RODENHOUSE PLAT NO.1
1983 1179.84
5193 W 1/2 OF LOT 35
A RODENHOUSE PLAT NO.1
1983 1243.58
5194 LOT 5
LYNN JOHNSON PLAT 1983 1581.56
5195 LOT 4
CAROL'S PLAT 1983 1742.29
5196 LOT 5
CAROL'S PLAT 1983 1824.33
5197 LOT 3
CAROL'S PLAT 1983 2270.15
5198 LOT 2 ALSO S 13 FT OF LOT 6
CAROL'S PLAT 1983 2270.15
5199 W 30 FT OF S 202 FT OF SE 1/4 SE 1/4
SEC14 0.14A. 1983 29.52
5200 LOT 16
KATY PLAT 1983 1415.39
5201 LOT 23
FOUNTAIN PLAT 1983 416.90
5202 E 165 FT OF W 363 FT OF NW 1/4 NE 1/4 EX N 330 FT & EX S 180 FT OF W 65 FT & EX S 180 FT OF E 65 FT
SEC15 3.20A. 1983 366.63
5203 LOT 16
ROOSIEN ADDITION 1983 233.19
5204 PART OF NE 1/4 COM 370.0 FT N ALONG W LINE OF TAFT AVE /60 FT WIDE/ FROM NE COR OF LOT 14 OF TAFT PARK TH N ALONG W LINE OF SD AVE 180.04 FT TO N SEC LINE TH W ALONG N SEC LINE 133.3 FT TO A PT WHICH IS 760 FT E FROM N 1/4 COR TH S PAR WITH N&S 1/4 LINE 184.0 FT TH ELY 133.19 FT TO BEG
SEC15 0.57A. 1983 5555.08
5205 PART NE 1/4 COM 1487.07 FT N ALONG E SEC LINE FROM E 1/4 COR TH S ALONG E SEC LINE TO A PT 1396.6 FT N FROM E 1/4 COR TH W PAR WITH E&W 1/4 LINE 190.0 FT TH N PAR WITH E SEC LINE TO A PT 93.43 FT S PAR WITH E SEC LINE FROM N LINE OF S 1571.6 FT OF E 1/2 NE 1/4 TH ELY TO BEG
SEC15 0.37A. 1983 1103.39
5206 S 65 FT OF N 95 FT OF W 185 FT OF SW 1/4 NE 1/4
SEC15 0.28A. 1983 1701.09
5207 LOT 18 EX COM AT MOST SLY COR OF LOT 18 TH N 22D 53M W 127.39 FT TO MOST WLY COR OF LOT 18 TH N 65D 27M E ALONG NLY LINE OF SD LOT 7.0 FT TH S 19D 45M E 127.79 FT TO BEG
ROOSIEN ADDITION NO. 1 ALSO PART NE 1/4 SW 1/4 NE 1/4 OF SEC 15 T6N R12W COM AT MOST NLY COR OF SD LOT 18 TH S 23D 41M E 123.04 FT TO MOST ELY COR OF SD LOT TH N 60D 24M E 49.68 FT TO E 1/8 LINE TH N 0D 10M W ALONG E 1/8 LINE TO CL OF ROYS CREEK TH SWLY ALONG SD CL TO BEG
1983 4904.78

CITY OF WYOMING
TOWN 6 NORTH RANGE 12 WEST

5208 PART LOT 26 COM AT NE COR THEREOF TH S 0D 10M E 205.80 FT ALONG E LINE OF SD LOT TH SWLY 38.04 FT ALONG A 30.0 FT RAD CURVE TO LT /LONG CHORD BEARS S 53D 30M W 35.54 FT/ TH N 87D 37M W 10.45 FT ALONG S LINE OF SD LOT TH N 190.24 FT TH NELY 67.37 FT ALONG NLY LINE OF SD LOT ON A 650.0 FT RAD CURVE TO LT /LONG CHORD BEARS N 63D 22M 10S E 67.34 FT/ TH N 60D 24M E 20.82 FT TO BEG
ROOSIEN ADDITION NO.1
1983 254.74
5209 LOT 62
A&B PLAT NO. 2 1983 213.82
5210 LOT 44
A&B PLAT NO.1 1983 1786.60
5211 LOT 24
COLONIAL ACRES 1983 194.47
5212 LOTS 4 & 5
A&B PLAT 1983 2363.71
5213 LOT 129
KAMP'S PARK 1983 254.84
5214 LOT 6 RODAL PLAT ALSO THAT PART OF N 75 FT OF S 461.2 FT OF N 1/2 NE 1/4 SE 1/4 LYING BETWEEN W LINE OF LOT 7 & E LINE OF LOT 6 RODAL PLAT
SEC15 1983 237.33
5215 LOT 1 ALSO PART OF LOT 2 COM AT NW COR OF LOT 2 TH NELY ALONG NLY LOT LINE TO NE COR OF LOT 2 TH S ALONG E LOT LINE 30 FT TH SWLY TO A PT ON W LINE OF SD LOT 2 FT SELY ALONG W LOT LINE FROM NW COR OF SD LOT TH NWLY ALONG W LOT LINE TO BEG
PLAS ADDITION 1983 1786.09
5216 LOT 107
KAMP'S PARK 1983 254.84
5217 E 50 FT OF W 410 FT OF S 199 FT OF SE 1/4
SEC15 0.23A. 1983 313.25
5218 LOT 87
KAMP'S PARK 1981 504.35
1982 572.09
1983 1465.18
TOTAL
2541.62
5219 LOT 22
SOUTHWEST RANCHES NO.1
1983 2037.83
5220 LOT 31
GLENDALE PLAT NO. 1
1983 716.27
5221 LOT 43
GLENDALE PLAT NO.1
1983 189.54
5222 N 266 FT OF W 50 FT OF E 584 FT OF SE 1/4
SEC16 0.30A. 1983 224.20
5223 N 266 FT OF W 50 FT OF E 534 FT OF SE 1/4
SEC16 0.30A. 1983 814.73
5224 LOT 17
ISENHOFF AND OSBORN PLAT
1983 1450.46
5225 N 75 FT OF S 485.4 FT OF W 137.1 FT OF E 785.5 FT OF SE 1/4
SEC16 0.24A. 1983 840.41
5226 S 62.5 FT OF N 125 FT OF E 283 FT OF SE 1/4 SE 1/4
SEC16 0.40A. 1983 776.24
5227 S 62.5 FT OF N 237.5 FT OF E 283 FT OF SE 1/4 SE 1/4
SEC16 0.40A. 1983 702.28
5228 E 158 FT OF SE 1/4 SE 1/4 EX N 1122.5 FT
SEC16 0.71A. 1983 2841.97
5229 LOT 15
DOK PARK PLAT 1983 654.33
5230 PART OF NE 1/4 COM 788.46 FT S OF NE COR OF SEC TH W 220 FT TH S 76 FT M/L TO N LINE OF S 2 A. OF N 3/4 E 1/2 NE 1/4 NE 1/4 TH E 220 FT TO E SEC LINE TH N 76 FT M/L TO BEG
SEC21 0.38A. 1983 281.20
5231 S 1/4 NE 1/4 NE 1/4 EX E 1064 FT & EX W 127 FT
SEC21 0.77A. 1983 2260.96
5232 PART SW 1/4 NE 1/4 COM 408 FT S ALONG N&S 1/4 LINE FROM NW COR OF SW 1/4 NE 1/4 TH E 400 FT M/L TO A PT 150 FT WLY FROM /MEAS PERP TO/ WLY LINE OF NYC RR R/W /100 FT WIDE/ TH SWLY PAR WITH SD R/W TO CL OF BUCK CREEK TH NELY ALONG SD CL TO SD RR R/W TH SLY ALONG SD R/W TO E&W 1/4 LINE TH W TO CEN OF SEC TH N ALONG N&S 1/4 LINE TO SE COR OF LOT 119 OF PINE GROVE ESTATES NO.4 TH N 49D 58M E 125 FT M/L TO WATERS EDGE OF BUCK CREEK TH NWLY ALONG SD WATERS EDGE TO N&S 1/4 LINE TH N TO BEG EX S 355.05 FT OF W 225 FT
SEC 21 T6N R12W 7.19 A.
1983 2268.60
5233 LOT 46 EX N 20 FT FOR HWY
WESTWOOD PLAT 1983 292.46
5234 LOT 21
WESTWOOD PLAT 1983 168.73
5235 PART OF NW 1/4 COM 250 FT E OF NW COR OF SEC TH S 205 FT TH E 230 FT TH N 45 FT TH W 110 FT TH N 160 FT TH W 120 FT TO BEG
SEC 22 T6N R12W 0.68 A.
1983 1051.94
5236 S 66 FT OF N 132 FT OF LOT 24
BROAD ACRES 1983 1513.92
5237 N 66 FT OF S 132 FT OF LOT 26
BROAD ACRES 1983 1688.53
5238 N 66 FT OF S 134 FT OF LOT 51
BROAD ACRES 1983 330.50
5239 S 72 FT OF LOT 53
BROAD ACRES 1983 2435.25
5240 N 10 FT OF S 80 FT OF LOT 65
BROAD ACRES 1983 17.78
5241 E 70 FT OF W 253 FT OF N 378.5 FT OF S 808.5 FT OF NW 1/4
SEC22 0.60A. 1983 1061.89
5242 PART OF LOT 2 COM 225.12 FT S ALONG W LOT LINE FROM NW COR OF SD LOT TH N ALONG W LOT LINE 225.12 FT TO NW COR THEREOF TH E ALONG N LOT LINE 195 FT TO NE COR OF SD LOT TH S ALONG E LOT LINE 230.13 FT TH WLY 194.7 FT TO BEG EX N 125 FT & EX W 70 FT OF REMAINDER
ASSESSOR'S PLAT OF ACRE GROVE PLAT
1983 357.27
5243 LOT 52
PARKWOOD PLAT NO.1 1983 1373.75
5244 LOT 82
OAK GROVE PLAT 1983 384.63
5245 PART OF LOT 230 & PART OF VACATED PORTION OF TROJAN DR DESC AS - COM AT SE COR OF LOT 230 TH NWLY 71.98 FT ALONG A LINE WHICH EXT WOULD INT NE COR OF LOT 198 TH SWLY TO EXT SLY LINE OF LOT 230 ALONG A LINE WHICH EXT WOULD INT SW COR OF LOT 229 TH SELY ALONG EXT SLY LINE OF LOT 230 TO BEG
BREEN PARK PLAT 1983 17.78
5246 LOT 11 BLK 1
MC COLLUM PLAT 1983 156.86
5247 LOT 16 BLK 8
SUNSET GARDENS 1983 946.99
5248 LOT 7 BLK 1
SUNSET GARDENS 1983 646.05
5249 LOT 5 BLK 11
SUNSET GARDENS 1983 846.76
5250 LOT 17 BLK 12
SUNSET GARDENS 1983 210.17
5251 LOT 1 BLK 12
SUNSET GARDENS 1983 453.78
5252 LOT 5 BLK 19
SUNSET GARDENS 1983 1268.65
5253 LOT 4 BLK 19
SUNSET GARDENS 1983 100.92
5254 LOT 17 BLK 14 ALSO S 1/2 OF THAT PART OF VACATED PORTION

CITY OF WYOMING
TOWN 6 NORTH RANGE 12 WEST

OF ARIEBILL ST ADJ SD LOT ON THE N
SUNSET GARDENS 1983 163.58
5255 LOT 87
HI PARK 1983 968.65
5256 LOT 179
HI PARK 1983 562.34
5257 LOT 180
HI PARK 1983 758.90
5258 LOT 235
HI PARK 1983 1159.12
5259 LOT 20
HI PARK 1983 1055.83
5260 LOT 247
HI PARK 1983 1304.23
5261 LOTS 41 & 42
CLYDE PARK WOODS 1983 1730.62
5262 LOT 26 ALSO S 1/2 OF THAT PART OF VACATED PORTION OF ARIEBILL ST ADJ SD LOT ON THE N
HI PARK 1983 1095.64
5263 LOT 5
GROEN PLAT 1983 1593.03
5264 LOT 2 EX W 20 FT
POPMA BARRON PLAT 1983 368.05
5265 LOT 3
MAUZY PLAT 1983 2100.37
5266 N 150 FT OF E 132 FT OF W 462 FT OF NE 1/4 SW 1/4
SEC23 0.45A. 1983 1355.78
5267 N 40 FT OF LOT 1
NORMAN WESLEY FRAZIER PLAT
1983 250.08
5268 LOT 29
NORMAN WESLEY FRAZIER PLAT NO.1
1983 202.03
5269 LOT 80
OAK KNOLLS PLAT NO.1
1983 662.85
5270 W 165 FT OF E 330 FT OF S 1/2 SW 1/4 SW 1/4 EX S 50 F
SEC23 2.31A. 1983 2804.81
5271 LOT 15
VILLAGE OF ARS PLAT
1983 224.44
5272 LOT 12
VILLAGE OF ARS PLAT
1983 1361.97
5273 LOT 10
VILLAGE OF ARS PLAT
1983 1482.44
5274 LOT 56
VILLAGE OF ARS PLAT NO.1
1983 227.44
5275 LOT 48
URBANA PLAT NO.1 1983 265.58
5276 LOT 17
URBANA PLAT 1983 1127.74
5277 LOT 188
URBANA PLAT NO.4 1983 1462.20
5278 LOT 203
URBANA PLAT NO.4 1983 1643.06
5279 LOT 14
NANCY ADDITION 1983 193.45
5280 PART SE 1/4 COM 212.5 FT N 64D 09M W FROM A PT ON E SEC LINE WHICH IS 165.2 FT N FROM SE COR OF SEC TH SELY ON A 12D CURVE TO LT 214 FT /LONG CHORD OF WHICH BEARS S 64D 09M E 212.5 FT/ TH N ALONG E SEC LINE 127.6 FT TH W PAR WITH S SEC LINE 200 FT TH S PAR WITH E SEC LINE TO A LINE BEARING N 51D 01M W FROM BEG TH S 51D 01M E TO BEG
SEC23 0.36A. 1983 2260.96
5281 N 132 FT OF S 944.8 FT OF E 380 FT OF SE 1/4
SEC23 1.15A. 1983 5297.42
5282 LOT 8
HERMAN PLAT 1983 1262.58
5283 LOT 42
BELSTRA PLAT 1983 1831.20
5284 LOT 24
BROCKTON PLAT 1983 156.48
5285 LOT 15
BROCKTON PLAT 1983 263.94
5286 LOT 8
HOME BUILDERS PARK 1983 1089.25
5287 S 9 FT OF W 108 FT OF LOT 24 ALSO W 108 FT OF LOTS 25 26 & 27 ALSO LOT 28
HOME BUILDERS PARK 1983 4821.77
5288 LOT 63
HOME BUILDERS PARK 1983 828.97
5289 LOTS 9 & 10
JORDAN'S PLAT 1983 16.04
5290 S 133 FT OF N 386.4 FT OF W 200 FT OF E 250 FT OF SE 1/4 NE 1/4
SEC 24 T6N R12W 0.61 A.
1983 3863.64
5291 LOT 27
BOONE'S PLAT 1983 639.03
5292 LOT 55
AMOS PAUL PLAT 1983 926.95
5293 LOT 64
AMOS PAUL PLAT 1983 665.92
5294 LOT 52
MOLLERE'S PLAT 1983 1214.73
5295 LOT 56
MOLLERE'S PLAT 1983 860.03
5296 LOT 20
MOLLERE'S PLAT 1983 352.46
5297 LOT 59
AVALON ACRES 1983 447.93
5298 LOT 62
AVALON ACRES 1983 994.05
5299 LOT 58
SUN GLO PARK 1983 949.61
5300 LOT 42
SUN GLO PARK 1983 924.20
5301 LOT 31
SUN GLO PARK 1983 867.06
5302 W 45 FT OF LOT 26 & E 3.5 FT OF LOT 27 EX N 40 FT THEREOF
SUN GLO PARK 1983 316.28
5303 LOT 87
SUN GLO PARK 1983 854.37
5304 LOT 139
POPULAR HOMESITES PLAT
1983 20.17
5305 LOTS 50 & 51
SOUTH GARDEN PARK 1983 712.77
5306 LOT 37
SOUTH GARDEN PARK 1983 1261.61
5307 LOT 97
SOUTH GARDEN PARK 1983 960.41
5308 PART NW 1/4 COM 760.0 FT S 4D 16M E ALONG W SEC LINE FROM NW COR OF SEC TH N 85D 44M E 293.0 FT TH S 4D 16M E 190.0 FT TH S 85D 44M W 293.0 FT TH N 4D 16M W 190.0 FT ALONG W SEC LINE TO BEG
SEC25 1.28A. 1983 8376.15
5309 LOT 611
HOME ACRES NO.1 1983 1009.97
5310 LOT 81
FOSTER PLAT 1983 351.13
5311 LOT 592
HOME ACRES NO.1 1983 1060.21
5312 LOT 641
HOME ACRES NO.1 1983 866.70
5313 LOTS 104 & 105
FOSTER PLAT 1983 1708.47
5314 LOT 638 EX COM 14 FT S ALONG E LOT LINE FROM NE COR THEREOF TH N 14 FT TO NE COR OF SD LOT TH W TO NW COR OF SD LOT TH S ALONG W LOT LINE 11 FT TH ELY TO BEG ALSO LOT 639
HOME ACRES NO.1 1983 595.35
5315 LOT 699
HOME ACRES NO.1 1983 572.18
5316 LOTS 658 & 659
HOME ACRES NO.1 1983 1808.19
5317 LOT 427
HOME ACRES NO.1 1983 356.74
5318 LOT 426 & W 9 FT OF LOT 399
HOME ACRES NO.1 1983 375.30
5319 LOT 400
HOME ACRES NO.1 1983 1194.64
5320 LOT 367
HOME ACRES NO.1 1983 1327.46
5321 LOT 361
HOME ACRES NO.1 1983 786.37
5322 LOT 338 EX E 17 FT
HOME ACRES NO.1 1983 1187.98

Sale No. | Description or Parcel | Sec. or Blk. | Acres | Years for Which Delinquent | Totals of Taxes, Interest and Charges Due in Said Years Dollars Cents

CITY OF WYOMING
TOWN 6 NORTH RANGE 12 WEST

5323 LOT 504
HOME ACRES NO.1 1983 466.53
5324 LOT 414
HOME ACRES NO.1 1983 927.99
5325 LOT 411
HOME ACRES NO.1 1983 645.85
5326 LOTS 349 & 350 EX E 17 FT
HOME ACRES NO.1 1983 1683.24
5327 LOT 5
ELWELL PLAT 1983 1073.69
5328 LOT 45 ALSO LOT 46 EX W 17 FT HOLLYWOOD PARK ALSO S 18 FT OF LOT 37 EX W 17 FT
PHERNAMBUCQ PLAT 1983 13.69
5329 LOT 61
HOLLYWOOD PARK 1983 511.99
5330 LOT 64
HOLLYWOOD PARK 1983 930.09
5331 LOT 12
BOSMA AND STERK PLAT 1983 858.74
5332 LOT 17
BOSMA AND STERK PLAT ALSO PART NW 1/4 SE 1/4 SEC 25 T6N R12W COM AT NW COR OF SD LOT 17 TH W ALONG S LINE OF LOT 16 OF SD PLAT 2 FT TH S PAR WITH W LINE OF LOT 17 140 FT TH E 2 FT TO SW COR OF LOT 17 TH N 140 FT TO BEG /USED AS ONE PARCEL/ 1983 500.86
5333 LOT 73
HOLLYWOOD PARK 1983 900.19
5334 LOT 2 EX E 17 FT
HOLLYWOOD PARK 1983 1408.82
5335 LOT 130
OAKLAWN PLAT 1983 752.95
5336 LOT 18
OAKLAWN PLAT 1983 970.00
5337 S 100 FT OF N 617 FT OF THAT PART OF SW 1/4 SE 1/4 LYING E OF OAKLAWN PLAT
SEC 25 0.64 A. 1983 1161.18
5338 PART SE 1/4 SE 1/4 COM 217.0 FT N 87D 50M W ALONG S 1/8 LINE FROM E SEC LINE TH N 87D 50M W 163.0 FT TH S 2D 10M W 180.0 FT TH S 87D 50M E 167.82 FT TH N 0D 38M E 180.06 FT TO BEG
SEC 25 0.68 A. 1983 2012.70
5339 LOT 4
JELSEMA PLAT 1983 906.84
5340 LOT 5
JELSEMA PLAT 1983 913.56
5341 PART OF NW 1/4 COM ON W SEC LINE 307.7 FT N OF W 1/4 COR TH S ALONG W SEC LINE 142.70 FT TH S 86D 49M 37S E 434.55 FT TH N PAR WITH W SEC LINE 155.8 FT TH N 86D 49M 37S W 201.2 FT TH W 233 FT TO BEG
SEC 27 1.48 A. 1983 1248.03
5342 LOT 192
CHATEAU ESTATES NO.5 1983 4443.25
5343 LOT 39
WYOMING WOODS 1983 32.76
5344 S 726 FT OF E 600 FT OF SW 1/4 NE 1/4
SEC 31 10.00 A. 1983 25.83
5345 PART SE 1/4 SW 1/4 COM 718.59 FT N 0D 00M ALONG W 1/8 LINE FROM S SEC LINE TH S 87D 56M E 980.10 FT TH N 0D 00M 600.0 FT TO S 1/8 LINE TH ELY ALONG S 1/8 LINE TO N&S 1/4 LINE TH S ALONG N&S 1/4 LINE TO S LINE OF N 1120 FT OF SE 1/4 SW 1/4 TH W PAR WITH S 1/8 LINE TO E LINE OF W 845 FT OF SE 1/4 SW 1/4 TH N PAR WITH W 1/8 LINE 400 FT TO N LINE OF S 400 FT OF N 1120 FT OF SE 1/4 SW 1/4 TH W PAR WITH S 1/8 LINE 845 FT TO W 1/8 LINE TH N TO BEG
SEC 31 13.29 A. 1983 815.69
5346 S 205.09 FT OF N 1120 FT OF W 586.08 FT OF SE 1/4 SW 1/4 ALSO SE 1/4 SW 1/4 EX N 1120 FT
SEC 31 8.21 A. 1983 755.32
5347 S 165 FT OF N 365 FT OF W 275 FT OF SW 1/4 SW 1/4
SEC 32 1.04 A. 1983 198.00
5348 S 1/2 SW 1/4 EX N 365 FT OF W 275 FT
SEC 32 77.70 A. 1983 8140.92
5349 N 5/8 W 1/2 SE 1/4 EX E 20 5/8 A.
SEC 33 29.38 A. 1983 1923.57
5350 E 1/2 SE 1/4 EX N 247.5 FT OF E 528 FT ALSO S 3/8 W 1/2 SE 1/4 ALSO E 20 5/8 A. OF N 5/8 W 1/2 SE 1/4
SEC 33 127.62 A. 1983 5085.95
5351 E 1/2 OF FOL DESC - N 70 A. OF NW 1/4 EX W 2342.5 FT
SEC 34 3.58 A. 1983 256.53
5352 N 163.38 FT OF S 393.02 FT OF W 142 FT OF E 432.03 FT OF SE 1/4 SE 1/4
SEC 35 0.53 A. 1983 639.33
5353 LOT 90
LAMAR PLAT 1983 646.33
5354 LOT 57
LAMAR PLAT 1983 193.57
5355 LOT 34
LAMAR PLAT 1983 1638.68
5356 LOT 10 ALSO LOT 11 EX S 30 FT
VAN HOUTEN PLAT 1983 498.58
5357 LOT 7
LAMAR PLAT 1983 1626.75
5358 LOT 8
LAMAR PLAT 1983 1036.35
5359 PART OF NE 1/4 COM 362.5 FT N OF SW COR OF SE 1/4 NE 1/4 TH E 363.6 FT TH N 0D 45M W TO N 1/8 LINE TH W TO E 1/8 LINE TH S TO BEG EX W 100 FT & EX E 66 FT
SEC 36 4.31 A. 1983 1857.58
5360 N 1/2 OF LOT 144 ALSO S 1/2 OF LOT 145
LAMAR EXTENSION PLAT 1983 470.08
5361 S 1/2 OF LOT 144
LAMAR EXTENSION PLAT 1983 282.24
5362 N 1/2 OF LOT 143
LAMAR EXTENSION PLAT 1983 292.83
5363 LOT 121
LAMAR EXTENSION PLAT 1983 434.99
5364 LOT 100 LAMAR EXTENSION PLAT 1983 1591.47
5365 S 1/2 OF LOT 76
LAMAR EXTENSION PLAT 1983 247.14
5366 N 64 FT OF LOT 77
LAMAR EXTENSION PLAT 1983 59.26
5367 LOT 77 EX N 64 FT
LAMAR EXTENSION PLAT 1983 52.24
5368 N 1/2 OF LOT 28
LAMAR EXTENSION PLAT 1983 193.57
5369 N 1/2 OF LOT 23
LAMAR EXTENSION PLAT 1983 1023.22
5370 LOT 26 EX E 80 FT
LAMAR EXTENSION PLAT 1983 1234.34
5371 LOT 13 EX E 33 FT
LAMAR EXTENSION PLAT 1983 1596.76
5372 THAT PART OF N 574.5 FT OF E 1/2 SE 1/4 LYING E OF E LINE OF FORMER INTERURBAN R/W /100 FT WIDE/ EX N 330 FT ALSO S 50 FT OF N 330 FT OF E 595 FT OF E 1/2 SE 1/4
SEC 36 5.58 A. 1983 2233.57

CITY OF WYOMING
TOWN 6 NORTH RANGE 11 WEST

5373 LOT 16 BLK 3
PENNELL PARK 1983 376.28
5374 LOT 21 BLK 4
PENNELL PARK 1983 809.96

CITY OF WYOMING
TOWN 6 NORTH RANGE 11 WEST

5375 LOT 15 BLK 10
PENNELL PARK 1983 1051.19
5376 LOT 17 BLK 5
PENNELL PARK 1983 1324.17
5377 LOT 13 EX W 57 FT BLK 5
PENNELL PARK 1983 1362.27
5378 LOTS 32 & 33 BLK 11
PENNELL PARK 1983 1501.93
5379 LOTS 13 & 14 ALSO S 1/2 OF THAT PART OF VAC ALLEY ADJ THERETO ON THE N
PENNELL FAIR GROUND ADDITION 1983 1406.74
5380 LOTS 9 & 10 ALSO S 1/2 OF THAT PART OF VACATED PORTION OF ALLEY ADJ LOTS 9 & 10 ON THE N
PENNELL FAIR GROUND ADD 1983 1247.61
5381 E 50 FT OF W 219 FT OF S 175 FT OF SE 1/4 NE 1/4
SEC 18 0.20 A. 1983 1432.11
5382 LOT 12
CLEMENTS BOULEVARD ADD. 1983 456.00
5383 LOT 39
CLEMENTS BOULEVARD ADD. 1983 335.11
5384 LOT 53
CLEMENTS BOULEVARD ADD. 1983 949.61
5385 LOT 107 & THAT PART OF LOT 106 COM AT SW COR OF SD LOT TH E TO SE COR OF SD LOT TH N 4.98 FT TH SWLY TO BEG EX W 17 FT
CLEMENTS BOULEVARD ADD. 1983 676.68
5386 LOT 108 EX W 17 FT
CLEMENTS BOULEVARD ADD. 1983 667.86
5387 LOT 10
VAN HOUTEN'S SUPERVISOR PLAT 1983 809.96
5388 LOT 22
WALNUT ACRES 1983 479.81
5389 LOT 26
WALNUT ACRES 1983 117.94
5390 LOT 8 ALSO W 1/2 OF LOT 7
LIBERTY ADD. 1983 1038.47
5391 LOT 42
LIBERTY ADD. 1983 909.59
5392 LOT 11
HALE'S PLAT 1983 879.79
5393 LOT 13
HALE'S PLAT 1983 799.08
5394 LOTS 46 47 & 48
LIBERTY ADD 1983 4606.03
5395 LOT 13 ALSO THAT PART OF LOT 14 COM AT NE COR OF LOT 14 TH S 2 FT TH SWLY TO A PT 10 FT S OF NW COR OF SD LOT TH N 10 FT TH E TO BEG
KEYES BUCK PLAT 1983 875.34
5396 LOT 23
KEYES BUCK PLAT 1983 981.38
5397 LOT 14 BLK 1
SOUTH LAWN PARK 1983 911.52
5398 LOT 39
GODWIN HEIGHTS ADDITION 1983 22.61
5399 LOT 31
GODWIN HEIGHTS ADDITION 1983 496.29
5400 LOTS 24 & 25
NIXON PLAT 1983 1013.96
5401 LOT 8 BLK 14
SOUTH LAWN PARK 1983 562.34
5402 LOTS 21 & 22 BLK 2
SOUTH LAWN PARK 1983 867.06
5403 LOT 23 BLK 2
SOUTH LAWN PARK 1983 105.24
5404 LOTS 2 3 & 4 EX S 21.25 FT OF LOT 4 BLK 3
SOUTH LAWN PARK 1983 1595.82
5405 LOT 26 BLK 3
SOUTH LAWN PARK 1983 251.10
5406 LOT 42 & W 1/2 OF LOT 41 BLK 4
SOUTH LAWN PARK 1983 974.98
5407 LOT 1 BLK 5
SOUTH LAWN PARK 1983 1362.27
5408 LOT 2 BLK 5
SOUTH LAWN PARK 1983 327.03
5409 LOT 7 BLK 5
SOUTH LAWN PARK 1983 1461.27
5410 LOTS 8 & 9 BLK 5
SOUTH LAWN PARK 1983 842.57
5411 LOT 18 BLK 13
SOUTH LAWN PARK 1983 200.46
5412 LOT 62 BLK 13
SOUTH LAWN PARK 1983 467.09
5413 LOT 49 BLK 13
SOUTH LAWN PARK 1983 409.97
5414 LOT 48 BLK 13
SOUTH LAWN PARK 1983 828.97
5415 LOTS 2 & 3 BLK 11
SOUTH LAWN PARK 1983 670.25
5416 LOT 36 BLK 11
SOUTH LAWN PARK 1983 632.17
5417 LOT 25 & W 1/2 LOT 26 BLK 11
SOUTH LAWN PARK 1983 365.20
5418 LOT 1 BLOCK 10
SOUTH LAWN PARK 1983 254.48
5419 LOT 9 BLK 10
SOUTH LAWN PARK 1983 562.34
5420 LOT 13 BLK 10
SOUTH LAWN PARK 1983 473.46
5421 LOT 17 ALSO LOT 16 EX S 66 FT
ALLEN FARM 1983 1851.10
5422 N 1/2 OF LOT NO. 4
ALLEN FARM 1983 556.01
5423 S 1/2 LOT NO. 4
ALLEN FARM 1983 556.01
5424 LOTS 5 & 6 ALSO LOT 7 EX S 66 FT
ALLEN FARM 1983 24122.19
5425 PART LOTS 34 35 45 & 46 COM ON E LINE OF LOT 34 AT A PT 12.9 FT S FROM NE COR THEREOF TH WLY ALONG CL OF VAC HIMES ST /66 FT WIDE/ TO E LINE OF KENT INDUSTRIAL CENTER NO.2 TH S ALONG SD E LINE 143.52 FT TH ELY TO A PT ON E LINE OF LOT 35 WHICH IS 10.3 FT S FROM NE COR SD LOT 35 TH N 133.0 FT TO BEG
ALLEN FARM 1983 2162.20
5426 LOT 30 BLK 5
SOUTH LAWN PARK 1983 635.95
5427 LOT 21 BLK 6
SOUTH LAWN PARK 1983 891.50
5428 LOT 23 BLK 6
SOUTH LAWN PARK 1983 1095.64
5429 LOTS 34 & 35 BLK 6
SOUTH LAWN PARK 1983 955.95
5430 LOT 55 BLK 10
SOUTH LAWN PARK 1983 105.24
5431 LOT 54 BLK 10
SOUTH LAWN PARK 1983 243.74
5432 LOT 52 BLK 10
SOUTH LAWN PARK 1983 530.60
5433 LOT 38 BLOCK 10
SOUTH LAWN PARK 1983 57.25
5434 LOTS 33 & 34 BLK 10
SOUTH LAWN PARK 1983 682.96
5435 LOT 52 & W 1/2 OF LOT 51 BLK 9
SOUTH LAWN PARK 1983 575.04
5436 LOT 1 & W 1/2 OF LOT 2 BLK 8
SOUTH LAWN PARK 1983 1225.05
5437 LOT 24 BLK 8
SOUTH LAWN PARK 1983 670.25
5438 W 1/2 OF LOT 40
GARDEN FARM ADD. 1983 162.36
5439 W 180 FT OF LOTS 43 & 44 EX N 6 FT OF W 180 FT OF LOT 43
GARDEN FARM ADD. 1983 1152.78
5440 E 1/2 OF LOT 40
GARDEN FARM ADD. 1983 816.27
5441 LOT 50
GARDEN FARM ADD. 1983 1559.09
5442 LOT 48
GARDEN FARM ADD. 1983 600.34
5443 LOT 47
GARDEN FARM ADD. 1983 943.27
5444 LOT 88 ALSO N 1/2 OF THAT PART OF VACATED PORTION OF MURRAY ST ADJ THERETO ON TH S
AVIATION GARDENS 1983 676.62

VILLAGE OF CALEDONIA
TOWN 5 NORTH RANGE 10 WEST

5445 PART NE 1/4 COM 606.41 FT S 89D 48M W ALONG N SEC LINE FROM NE COR OF SEC TH S 0D 00M 914.25 FT TH S 89D 48M W TO SHORE OF EMMONS LAKE TH NLY & WLY ALONG SHORE OF SD LAKE TO E 1/8 LINE TH N ALONG E 1/8 LINE TO N SEC LINE TH E TO BEG ALSO COM AT N 1/4 COR TH S ALONG N&S 1/4 LINE 595 FT TH S 80D 25M E 882 FT TO SHORE OF EMMONS LAKE TH NELY ALONG SHORE OF SD LAKE TO E 1/8 LINE TH N ALONG E 1/8 LINE TO N SEC LINE TH W TO BEG
SEC 29 32.05 A. 1983 1949.04
5446 LOT 3 BLK 3
VILLAGE OF CALEDONIA 1983 511.85
5447 N 81 FT OF LOT 2 BLK 3
VILLAGE OF CALEDONIA 1983 43.29
5448 LOT 4 EX W 192 FT BLK 1
VILLAGE OF CALEDONIA 1983 719.41
5449 W 54 FT OF LOT 7 ALSO S 12 FT OF W 32 FT OF LOT 6 BLK 5
VILLAGE OF CALEDONIA 1983 3056.56
5450 LOTS 6 & 7 EX E 22 2/3 FT & EX W 80 FT ALSO E 30 FT OF W 80 FT OF N 38 FT OF LOT 6 BLK 5
VILLAGE OF CALEDONIA 1983 1976.34
5451 LOT 3 EX N 56 FT OF E 25 FT ALSO N 16 FT OF LOT 4 EX E 48 FT BLK 8
VILLAGE OF CALEDONIA 1983 1010.24

VILLAGE OF CASNOVIA
TOWN 10 NORTH RANGE 12 WEST

5452 N 198 FT OF W 165 FT OF SW 1/4
SEC 19 T10N R12W 0.75 A. 1983 519.61
5453 N 346.5 FT OF W 627 FT OF N 1/2 SW 1/4 EX N 198 FT OF W 165 FT
SEC 19 T10N R12W 4.24 A. 1983 683.17
5454 LOT 14 & LOT 16 EX W 70 FT
KIES ADDITION 1983 1008.91
5455 E 100 FT OF W 827 FT OF THAT PT S 1/2 SW 1/4 LYING N OF THE EXT N LINE OF GRAND ST & SLY OF PM RR R/W
SEC 19 0.90 A. 1983 842.09
5456 W 62 FT OF E 95 FT OF LOT 27 & W 62 FT OF E 95 FT OF LOT 26
VILLAGE OF CASNOVIA 1982 965.52
1983 969.11
TOTAL 1934.63
5457 PT SW 1/4 COM AT INT OF E LINE EAST ST & WLY LINE PM RR R/W TH S 314 FT TH E 135 FT TH S 275 FT TH W 25 FT TH S 25 FT TH W 110 FT TH S 80 FT TO S LINE OF SEC TH E 682 FT TO SD R/W TH NWLY ALONG SD R/W TO BEG
SEC 19 4.50 A. 1983 2356.01
5458 LOT 7
VILLAGE OF CASNOVIA 1983 958.02

VILLAGE OF KENT CITY
TOWN 10 NORTH RANGE 12 WEST

5459 LOTS 11 & 12 ALSO S 15 FT OF LOT 13 ALSO E 1/2 OF LOTS 25 & 26 ALSO S 15 FT OF E 1/2 OF LOT 24 BLK 4
CLARKE'S ADDITION 1983 894.37
5460 LOT 6
A H BROTT'S ADDITION 1983 1079.21
5461 LOT 12
PUTNEY'S ADDITION 1983 915.24
5462 E 82.5 FT OF W 502.5 FT OF N 412.5 FT OF NE 1/4 ALSO E 75 FT OF W 577.5 FT OF S 212.5 FT OF N 412.5 FT OF NE 1/4
SEC 32 1.15 A. 1983 898.62
5463 E 1/2 OF LOTS 8 & 9
THOMPSON'S ADDITION 1983 667.46
5464 LOT 21
WHITNEY'S ADDITION 1983 996.29
5465 LOT 20
WHITNEY'S ADDITION 1983 604.28
5466 N 66 FT OF S 198 FT OF W 294.5 FT OF LOT 26
VILLAGE OF KENT CITY 1983 1053.43
5467 E 1/2 LOT 23 ALSO S 198 FT OF LOT 26 EX W 294.5 FT
VILLAGE OF KENT CITY 1983 752.36

VILLAGE OF SAND LAKE
TOWN 10 NORTH RANGE 10 WEST

5468 LOT 12 BLK 2
E WARES ADD 1983 660.41
5469 LOTS 1 2 3 4 & E 1/2 LOT 9 BLK 5
E WARES ADD 1983 207.31
5470 LOTS 10 11 & 12 BLK 5 ALSO W 1/2 OF LOT 9 BLK 5
E WARES ADD 1983 777.34
5471 LOTS 13 & 14 EX E 66 FT OF LOT 13 BLK 23
VILLAGE OF SAND LAKE 1983 1033.08
5472 LOTS 2 TO 11 INCL BLK 24
STONE AND SEELEYS ADD 1983 558.09
5473 LOT 17 BLK 23
VILLAGE OF SAND LAKE 1983 665.69
5474 LOTS 5 & 6 EX W 45 FT OF LOT 6 BLK 5
VILLAGE OF SAND LAKE 1983 926.70
5475 LOTS 11 & 12 BLK 5
VILLAGE OF SAND LAKE 1983 558.09
5476 S 1/2 OF LOTS 1 & 2 BLK 25
STONE & SEELEYS ADD 1983 632.85
5477 LOT 1 BLK 16
VILLAGE OF SAND LAKE 1983 562.07
5478 LOT 1 BLK 8
VILLAGE OF SAND LAKE 1983 704.22
5479 LOT 8 BLK 21 ALSO VAC PORTION OF ASH ST LYING W OF & ADJ TO SD LOT 8
VILLAGE OF SAND LAKE 1983 799.04
5480 LOTS 7 & 8 BLK 11
VILLAGE OF SAND LAKE 1983 614.93
5481 S 165 FT OF N 330 FT OF E 264 FT OF SE 1/4 NE 1/4
SEC 5 1.00 A. 1983 609.25
5482 S 165 FT OF N 495 FT OF E 264 FT OF SE 1/4 NE 1/4
SEC 5 1.00 A. 1983 620.21

VILLAGE OF SPARTA
TOWN 9 NORTH RANGE 12 WEST

5483 PT SW 1/4 COM 546 FT W OF NW COR OF UNION & MARK STS TH W 50 FT TH N 113.27 FT TO RR R/W TH ELY ALONG SD R/W 50.68 FT TH S 106.08 FT TO BEG
SEC 14 0.11 A. 1983 1240.09
5484 LOT 41
ISRAEL SMITHS ADD 1983 965.94
5485 W 25 FT OF LOT 22 & E 25 FT OF LOT 24
ISRAEL SMITHS ADD 1983 1085.43
5486 LOT 14
ISRAEL SMITHS ADD 1983 1040.51
5487 LOT 5 LESS E 1 1/2 RDS BLK 4
VILLAGE OF SPARTA 1983 1155.72
5488 LOT 25 & E 1/2 OF LOT 24
BLASS ADDITION 1983 923.77

VILLAGE OF SPARTA
TOWN 9 NORTH RANGE 12 WEST

5489 LOT 9
CLIFFORD & SAURS ADD 1983 1254.13
5490 LOT 8 EX E 20 FT
ISRAEL SMITH'S 2ND ADD 1983 1626.63
5491 LOT 9 EX E 20 FT
ISRAEL SMITH'S 2ND ADD 1983 1626.63
5492 LOT 29 ALSO THAT PT LOT 34 & THAT PT OF GROVE ST AS PLATTED COM AT SW COR LOT 29 TH W 33 FT N TO SLY LINE GROVE ST AS OCCUPIED TH SELY ALONG SD ST LINE TO A PT N OF NE COR LOT 29 TH S TO SD NE COR TH W TO NW COR LOT 29 TH S TO BEG BLK 1
VILLAGE OF SPARTA 1983 649.65
5493 N 17 FT OF LOT 1 ALSO THAT PT OF LOT 34 COM ON E LINE OF STATE ST AT NW COR OF SD LOT 1 TH N 73 FT TH E 66.4 FT PAR WITH N LINE OF LOT 1 TH S 14D 28M E TO A PT 93.6 FT S OF NW COR OF LOT 33 TH S 38.4 FT TO NE COR OF LOT 1 TH W 198 FT TO BEG BLK 1
VILLAGE OF SPARTA 1983 1366.59
5494 S 132 FT OF W 72 FT OF LOT 4 BLK 1
VILLAGE OF SPARTA 1983 2259.27
5495 S 132 FT OF E 27 FT OF LOT 4 & S 132 FT OF W 46 FT OF LOT 5 BLK 1
VILLAGE OF SPARTA 1983 1535.28
5496 LOT 11 BLK 2
VILLAGE OF SPARTA 1983 621.52
5497 E 1/2 OF LOT 14 & W 39.5 FT LOT 15 BLK 2
VILLAGE OF SPARTA 1983 1022.17
5498 N 38 FT OF LOT 20 BLK 2
VILLAGE OF SPARTA 1983 636.01
5499 LOT 5
WILLIAM I OLMSTEDS SUB 1983 593.92
5500 LOT 26
CHENEY & STEBBINS ADD 1983 656.67
5501 LOT 19
CHENEY & STEBBINS ADD 1983 348.97
5502 LOT 44
CHENEY & STEBBINS ADD 1983 139.52
5503 LOT 43
CHENEY & STEBBINS ADD 1983 749.33
5504 N 108 FT OF S 390 FT OF E 89.54 FT OF SW 1/4
SEC 15 0.22 A. 1983 805.36
5505 E 115 FT OF W 298.5 FT OF S 390 FT OF SE 1/4
SEC 15 1.00 A. 1983 873.46
5506 LOT 4
IMPERIAL PARK ADDITION 1983 2329.57
5507 LOT 13 & N 4 FT LOT 12
PAINE & ANDERSON'S ADD 1983 1486.09
5508 LOT 2
HINMAN'S 2ND ADD 1983 1029.22
5509 LOT 19
HINMAN'S 2ND ADD 1983 846.47
5510 S 56 FT OF LOT 4 BLK 2 HINMAN'S ADD & S 56 FT OF LOT 16
HINMAN'S 2ND ADD 1983 1372.78
5511 E 60 FT OF W 270.47 FT OF THAT PT E 1/2 SW 1/4 NE 1/4 NE 1/4 LYING S OF S LINE OF SOUTH ST EX THAT PT LYING S OF PRODUCED N LINE OF AMELIA AVE & EX N 215 FT
SEC 22 0.23 A. 1983 1183.85
5512 LOT 10
HERBERT E STILES ADD 1983 1024.56
5513 LOT 22 EX W 17 FT ALSO W 33 FT OF LOT 23
SPARTA HEIGHTS HOME ADD 1983 1331.45
5514 W 40 FT OF LOT 31 & E 20 FT OF LOT 32
SPARTA HEIGHTS HOME ADD 1983 1275.22
5515 LOT 30 & E 10 FT OF LOT 31
SPARTA HEIGHTS HOME ADD 1983 1450.94
5516 PART SW 1/4 COM AT CEN OF SEC TH W 15 FT TH S 140 FT TH E 15 FT TH N 140 FT TO BEG
SEC 22 0.04 A. 1983 39.31
5517 LOT 18
NELSON SAUR ADDITION 1983 1612.61
5518 LOT 25 EX W 16 FT ALSO LOT 26
NELSON SAUR ADDITION 1983 532.44
5519 LOT 29
NELSON SAUR ADDITION 1983 1732.09
5520 LOT 26
NASH'S 2ND ADD 1983 1190.89
5521 LOT 27 ALSO N 2 FT OF LOT 30
NASH'S 2ND ADD 1983 1099.48
5522 PT LOT 8 BLK 3 COM 57.75 FT S OF SE COR OF CENTENNIAL AVE & MAIN ST TH E 132 FT TH S 57.75 FT TH W 132 FT TH N 57.75 FT TO BEG EX N 10 FT OF E 60 FT
VILLAGE OF SPARTA 1983 1036.23
5523 S 77.5 FT OF LOT 11 EX E 124 FT BLK 3
VILLAGE OF SPARTA 1983 856.76
5524 LOT 33
ATKINSON'S ADD 1983 1261.16
5525 LOT 19
ATKINSON'S ADD 1983 1204.90
5526 LOT 13
ATKINSON'S ADD 1983 1197.90
5527 LOT 60 LESS W 33 FT
NASH'S 2ND ADD 1983 719.93
5528 N 395 FT OF E 300 FT OF NE 1/4 NW 1/4 EX S 100 FT OF W 267 FT
SEC 23 T9N R12W 2.11 A. 1983 3237.15
5529 LAND COM 100 FT E OF SE COR OF LOT 7 BLK 8 NASH'S FIRST ADD TH N 100 FT E 50 FT S 100 FT W 50 FT TO BEG
SEC 23 0.11 A. 1983 516.10
5530 COM 300 FT E OF SE COR OF LOT 7 BLK 8 OF NASH'S FIRST ADD TO THE VILLAGE OF SPARTA TH E 50 FT TH N 100 FT TH W 50 FT TH S 100 FT TO BEG
SEC 23 0.12 A. 1983 17.57
5531 COM 350 FT E OF SE COR OF LOT 7 BLK 8 OF NASH'S FIRST ADD TO THE VILLAGE OF SPARTA TH N 100 FT TH E 40 FT TH S 100 FT TH W 40 FT TO BEG
SEC 23 0.09 A. 1983 17.57
5532 LOT 5 BLK 16 NASH'S FIRST ADD 1983 565.29
5533 LOT 7 & ADJ 18 FT ON E BLK 11
NASH'S FIRST ADD 1983 790.23
5534 W 62 FT OF LOTS 3 & 4 BLK 16
NASHS FIRST ADD 1983 1050.30
5535 N 50 FT OF LOT 14 BLK 14
NASH'S FIRST ADD 1982 955.36
1983 1127.61
TOTAL 2082.97
5536 LOT 47
JOHNSON & AVERILL'S ADD 1983 1380.66
5537 S 1/2 OF LOTS 15 & 16 EX STRIP ON E SIDE OF LOT 15 FOR STREET GARDNER'S 2ND ADD & S 1/2 OF LOT 1 OF JOHNSON & AVERILL'S ADD 1983 1092.46
5538 LOT 5 BLK 1
GARDNER'S ADD 1983 480.95
5539 LOTS 4 & W 6 FT LOT 3 BLK 1 GARDNER'S ADD ALSO COM AT SE COR LOT 6 BLK 1 GARDNER'S ADD TH S 110 FT TH E 138 FT TH N 110 FT TH W 138 FT TO BEG
SEC 23 1983 868.05

VILLAGE OF SPARTA
TOWN 9 NORTH RANGE 12 WEST

5540 PART OF NW 1/4 COM AT NE COR OF S 1/2 NW 1/4 TH S 0D 00M ALONG N&S 1/4 LINE 563.0 FT TH N 88D 45M W PAR WITH N 1/8 LINE 521.07 FT TH N 0D 12M W 75.57 FT TO BEG OF THIS DESC - TH S 0D 12M E 288.31 FT TH N 88D 45M W 21.70 FT TO E LINE OF C&O RR R/W /60 FT WIDE/ TH NWLY 131.35 FT ALONG E LINE OF SD RR R/W ON A 2262.0 FT RAD CURVE TO RT /LONG CHORD BEARS N 26D 37M W 131.28 FT/ TH N 0D 12M W 170.18 FT TH N 89D 48M E 80.10 FT TO BEG
SEC 34 0.45 A. 1983 1626.63
5541 E 200 FT OF W 846 FT OF N 300 FT OF NE 1/4
SEC 23 1.38 A. 1983 3060.54
5542 E 132 FT OF LOT 14 ALSO LOTS 15 TO 20 INCL
C A JOHNSON'S SUBURBAN ADD 1983 1732.09
5543 LOT 42
C A JOHNSON'S SUBURBAN ADD 1983 74.77
5544 LOT 41
C A JOHNSON'S SUBURBAN ADD 1983 603.63
5545 LOT 1
COUNTRY MEADOWS 1983 958.91
5546 LOT 2
COUNTRY MEADOWS 1983 1605.59
5547 LOT 4
COUNTRY MEADOWS 1983 829.96
5548 LOT 1
WILLOW PARK ADDITION 1983 1682.89
5549 PT SW 1/4 COM 100 FT N 0D 05M W FROM NW COR OF LOT 1 OF SOUTH SPARTA HEIGHTS TH N 0D 05M W 100 FT TH S 89D 10M E 155 FT TH S 0D 05M E 100 FT TH N 89D 10M W 155 FT TO BEG
SEC 23 0.35 A. 1983 988.28
5550 UNIT NO.1
SPARTA GARDEN CONDOMINIUMS KENT COUNTY CONDOMINIUM SUBDIVISION PLAN NO.76 LIBER 2357 PAGE 1328 1983 905.83
5551 UNIT NO.2
SPARTA GARDEN CONDOMINIUMS KENT COUNTY CONDOMINIUM SUBDIVISION PLAN NO.76 LIBER 2357 PAGE 1328 1983 905.83
5552 UNIT NO.3
SPARTA GARDEN CONDOMINIUMS KENT COUNTY CONDOMINIUM SUBDIVISION PLAN NO.76 LIBER 2357 PAGE 1328 1983 905.83
5553 UNIT NO.4
SPARTA GARDEN CONDOMINIUMS KENT COUNTY CONDOMINIUM SUBDIVISION PLAN NO.76 LIBER 2357 PAGE 1328 1983 905.83
5554 UNIT NO.5
SPARTA GARDEN CONDOMINIUMS KENT COUNTY CONDOMINIUM SUBDIVISION PLAN NO.76 LIBER 2357 PAGE 1328 1983 905.83
5555 UNIT NO.6
SPARTA GARDEN CONDOMINIUMS KENT COUNTY CONDOMINIUM SUBDIVISION PLAN NO.76 LIBER 2357 PAGE 1328 1983 26.73
5556 UNIT NO.7 -
SPARTA GARDEN CONDOMINIUMS KENT COUNTY CONDOMINUM SUBDIVISION PLAN NO.76 LIBER 2357 PAGE 1328 1983 26.73
5557 UNIT NO.8
SPARTA GARDEN CONDOMINIUMS KENT COUNTY CONDOMINIUM SUBDIVISION PLAN NO.76 LIBER 2357 PAGE 1328 1983 26.73
5558 UNIT NO.9
SPARTA GARDEN CONDOMINIUMS KENT COUNTY CONDOMINIUM SUBDIVISION PLAN NO.76 LIBER 2357 PAGE 1328 1983 26.73
5559 UNIT NO.10
SPARTA GARDEN CONDOMINIUMS KENT COUNTY CONDOMINIUM SUBDIVISION PLAN NO.76 LIBER 2357 PAGE 1328 1983 26.73
5560 UNIT NO.11
SPARTA GARDEN CONDOMINIUMS KENT COUNTY CONDOMINIUM SUBDIVISION PLAN NO.76 LIBER 2357 PAGE 1328 1983 26.73
5561 UNIT NO.12
SPARTA GARDEN CONDOMINIUMS KENT COUNTY CONDOMINIUM SUBDIVISION PLAN NO.76 LIBER 2357 PAGE 1328 1983 26.73
5562 UNIT NO.13
SPARTA GARDEN CONDOMINIUMS KENT COUNTY CONDOMINIUM SUBDIVISION PLAN NO.76 LIBER 2357 PAGE 1328 1983 26.73
5563 UNIT NO.14
SPARTA GARDEN CONDOMINIUMS KENT COUNTY CONDOMINIUM SUBDIVISION PLAN NO.76 LIBER 2357 PAGE 1328 1983 26.73
5564 UNIT NO.15
SPARTA GARDEN CONDOMINIUMS KENT COUNTY CONDOMINIUM SUBDIVISION PLAN NO.76 LIBER 2357 PAGE 1328 1983 26.73
5565 UNIT NO.16
SPARTA GARDEN CONDOMINIUMS KENT COUNTY CONDOMINIUM SUBDIVISION PLAN NO.76 LIBER 2357 PAGE 1328 1983 26.73
5566 UNIT NO.17
SPARTA GARDEN CONDOMINIUMS KENT COUNTY CONDOMINIUM SUBDIVISION PLAN NO.76 LIBER 2357 PAGE 1328 1983 26.73
5567 UNIT NO.18
SPARTA GARDEN CONDOMINIUMS KENT COUNTY CONDOMINIUM SUBDIVISION PLAN NO.76 LIBER 2357 PAGE 1328 1983 26.73
5568 UNIT NO.19
SPARTA GARDEN CONDOMINIUMS KENT COUNTY CONDOMINIUM SUBDIVISION PLAN NO.76 LIBR 2357 PAGE 1328 1983 26.73
5569 UNIT NO.20
SPARTA GARDEN CONDOMINIUMS KENT COUNTY CONDOMINIUM SUBDIVISION PLAN NO.76 LIBER 2357 PAGE 1328 1983 26.73
5570 UNIT NO.21
SPARTA GARDEN CONDOMINIUMS KENT COUNTY CONDOMINIUM SUBDIVISION PLAN NO.76 LIBER 2357 PAGE 1328 1983 26.73
5571 UNIT NO.22
SPARTA GARDEN CONDOMINIUMS KENT COUNTY CONDOMINIUM SUBDIVISION PLAN NO.76 LIBER 2357 PAGE 1328 1983 26.73

VILLAGE OF SPARTA
TOWN 9 NORTH RANGE 12 WEST

5572 PART SW 1/4 COM AT SE COR OF LOT 23 OF WILLOW PARK ADDITION TH N 0D 05M W ALONG E LINE OF SD PLAT 614.05 FT TO S 1/8 LINE TH S 89D 08M 33S E ALONG S 1/8 LINE TO E LINE OF W 50 A. OF S 1/2 SW 1/4 TH S 0D 05M E ALONG SD E LINE TO A PT 590.0 FT N 0D 05M W FROM NE COR OF LOT 10 OF SOUTH SPARTA HEIGHTS TH N 89D 10M W PAR WITH S SEC LINE 310.1 FT TH S 0D 05M E 77.98 FT TH N 89D 10M W 332.75 FT TO BEG EX SPARTA GARDEN CONDOMINIUMS KENT COUNTY CONDOMINIUM SUBDIVISION PLAN NO.76 LIBER 2357 PAGE 1328
SEC 23 T9N R12W 4.89 A. 1983 128.74

GRAND TOTAL TAXES 3,665,135.23
GRAND TOTAL TAXES 3,665,135.23
GRAND TOTAL INTEREST 1,210,124.68
GRAND TOTAL INTEREST 1,210,124.68
GRAND TOTAL COLL FEE 146,761.30
GRAND TOTAL COLL FEE 146,761.30
GRAND TOTAL EXPENSES 55,540.00
GRAND TOTAL EXPENSES 55,540.00
GRAND TOTAL AGGR 5,077,561.21
GRAND TOTAL AGGR 5,077,561.21
GRAND TOTAL ADJUDGED 5,077,561.21
GRAND TOTAL ADJUDGED 5,077,561.21

Form 1040A

You can use the Form 1040A even if you claim the child and disabled dependent care credit, or if you have an IRA.
Check your tax package for details.

A public service message from the IRS

Form 1040EZ

Simplest tax form yet! Only 11 lines and if you file single you may be able to use it. Check your tax instructions for details.

A public service message from the IRS

Undelivered Refunds

If you have moved and think you have a tax refund coming, contact us so we can contact you. For details call the IRS.

A public service message from the IRS

Tax Counseling for the Elderly

Older taxpayers can get tax assistance through this program. Check with the IRS for a location near you.

A public service message from the IRS

SUNDAY 2/16/86

MORNING

5:00 27 Crossfire
29 Route 66
5:15 16 [HBO] The Hitchhiker: Dead Man's Curve
5:30 25 Movietone News
26 College Basketball: Stanford at California
27 Showbiz Today
6:00 7 47 From the Editor's Desk
16 [HBO] MOVIE: 'That's Dancing'
17 CNN Headline News
19 [MAX] MOVIE: 'Tex'
23 Donald Duck Presents
24 NewSight '86
25 Superman
27 News/Sports/Weather
29 Dangermouse
6:30 5 17 Starblazers
6 6 Insight
7 47 Wall Street Journal Report
17 The World Tomorrow
23 Mousercise
24 Superbook
25 Editor's Desk
27 CNN Investigative Report
29 NICK Rocks
7:00 3 3 Mork & Mindy
4 41 Agriculture Week
5 17 From the Editor's Desk
6 6 Ernest Angley
7 47 Wheelie & Chopper Bunch
8 8 Sunday Morning
10 10 Rural Route 10
13 13 Here's Lucy
17 It Is Written
21 Sunday Cartoon Express
23 Wish Upon a Star
24 Jimmy Swaggart
25 Greatest Sports Legends
27 News/Sports/Weather
29 Powerhouse
7:15 10 10 With This Ring
7:30 3 3 Cartoons
4 41 Jerry Falwell
5 17 W.V. Grant
7 47 Underdog
8 8 Dr. James Kennedy
10 10 Jimmy Swaggart
13 13 James Robison
17 Bugs Bunny and Friends
23 Welcome to Pooh Corner
26 SportsCenter
27 Sports Close-up
29 Kids Writes
7:45 3 3 Sunday Morning Service
25 What's Nu?
8:00 3 3 Robert Schuller
5 17 Rev. Stanley
6 6 It Is Written
7 47 Uncle Waldo
11 35 12 23 Sesame Street (CC)
13 13 Jimmy Swaggart
16 [HBO] Fraggle Rock: A Tune for Two (CC)
19 [MAX] MOVIE: 'Camelot'
23 Good Morning Mickey!
24 Dr. D. James Kennedy
25 Dr. James Kennedy
27 News/Sports/Weather
29 Out of Control
8:30 4 41 Terrahawks
6 6 Oral Roberts
7 47 PAW-PAWS
8 8 Kenneth Copeland
10 10 Robert Schuller
16 [HBO] MOVIE: 'Sahara'
23 Dumbo's Circus
25 Hour of Power
26 College Basketball: Virginia at Georgia Tech
27 Big Story
29 Belle & Sebastian
9:00 3 3 6 6 CBS Sunday Morning News
4 41 Robotech
5 17 Message from Calvary
7 47 Funtastic Treasure Hunt
11 35 12 23 Sesame Street (CC)
13 13 Expect a Miracle
23 Adventures of Ozzie and Harriet
24 Kenneth Copeland
25 Mass for Shut-Ins
27 News Update
29 Little Prince
9:15 27 Health Week
9:30 4 41 Jim and Tammy
5 17 Larry Jones Ministry
7 47 Guitar and His Golden Lance
8 8 Catholic Mass
10 10 Jerry Falwell
13 13 Herb Stewart Ministries
23 Donald Duck Presents
25 Chicagoland Church Hour
27 Money Week
29 Mr. Wizard's World
9:35 17 Andy Griffith
10:00 5 17 Kids, Inc.
7 47 Greatest American Hero
11 35 12 23 Sesame Street (CC)
13 13 Robert Schuller
23 MOVIE: 'The Love Bug'
24 Lloyd Ogilvie
25 Cisco Kid
27 News Update
29 Lassie
10:05 27 Good News
10:15 27 Showbiz Week
10:30 3 3 Lucy Show
4 41 World Vision Special
5 17 Funtastic World of Hanna-Barbera
6 6 Real to Reel
8 8 Day of Discovery
10 10 The World Tomorrow
16 [HBO] MOVIE: 'O'Hara's Wife'
24 Davey & Goliath
25 The Lone Ranger
26 Fishin' Hole
27 Style With Elsa Klensch
29 Turkey Television
10:35 17 MOVIE: 'The Guns of Navarone' Six men are assigned by British Intelligence to destroy a Nazi fortress in the Greek Islands. Gregory Peck, David Niven, Anthony Quinn. 1961.
11:00 6 6 People Ask...
7 47 Voyagers
8 8 Jimmy Swaggart
10 10 Day of Discovery
11 35 Wonderworks: Anne of Green Gables (CC)
12 23 Owl TV (CC)
13 13 Jerry Falwell
19 [MAX] MOVIE: 'Karate Kid' (CC)
24 Superbook Club
25 Rawhide
27 News Update
29 Dangermouse
11:30 3 3 6 6 Face the Nation
4 41 The World Tomorrow
10 10 Ken Copeland
12 23 Adam Smith's Money World
26 SportsCenter
27 College Football Preview
29 Star Trek Cartoon

AFTERNOON

12:00 3 3 6 6 Daytona 500
4 41 This Week With David Brinkley (CC)
5 17 MOVIE: 'Road to Morocco' Two shipwrecked men make their way to Morocco. Bing Crosby, Bob Hope, Dorothy Lamour. 1942.
7 47 The Lone Ranger
8 8 Bowling Classic
11 35 West Michigan Week
12 23 Wall Street Week
13 13 The World Tomorrow
16 [HBO] Not Necessarily the News
21 All American Wrestling
23 Mark Twain's America: Abe Lincoln
24 Shari Lewis
25 Wild, Wild West
26 Tennis: 1986 Lipton International Players' Championships
27 News/Sports/Weather
29 You Can't Do That on TV
12:30 7 47 Cisco Kid
8 8 Meet the Press
10 10 Closer Look
11 35 Michigan Journal
12 23 Washington Week in Review (CC)
13 13 This Week With David Brinkley (CC)
16 [HBO] MOVIE: 'Dreamscape'
24 Flipper
27 Evans and Novak
29 NICK Rocks
1:00 4 41 Telephone Auction
7 47 Mass at St. Thomas Aquinas
8 8 10 10 College Basketball: Notre Dame at Duke
11 35 Moneymakers
12 23 The Shakespeare Hour Hosted by Walter Matthau: Twelfth Night
21 MOVIE: 'Flying Claw Fights 14 Dragons'
23 Disney's Legends and Heros
24 Gentle Ben
25 Incredible Hulk
27 News/Sports/Weather
1:30 5 17 MOVIE: 'Penny Serenade' The happiness of a young couple who adopt a baby is shattered by tragedy. Cary Grant, Irene Dunne, Beulah Bondi. 1941.
11 35 Wall Street Week
13 13 Montage
19 [MAX] MOVIE: 'Rocky'
24 Kids, Inc.
27 Newsmaker Saturday
29 Lassie
1:50 17 MOVIE: 'PT-109' John F. Kennedy's exploits on the PT-109 are chronicled. Cliff Robertson, Ty Hardin, James Gregory. 1963.
2:00 4 41 Millionaire Maker
7 47 Start of Something Big
11 35 Brown Sugar (CC)
12 23 Firing Line
13 13 MOVIE: 'They Only Kill Their Masters' When a police chief flushes out a killer the evidence points to a Doberman Pinscher. James Garner, Katherine Ross, Hal Holbrook. 1973.
24 MOVIE: 'Hellfire' A gambler, whose life was saved by a minister, promises to build a church. William Elliott, Marie Windsor, Forrest Tucker. 1948.
25 Cubs/Mets Rematch Pregame Show
27 News Update
29 My Mother Was Never a Kid
2:15 27 Health Week
2:30 16 [HBO] MOVIE: 'Heidi'
23 Huck Finn and His Friends
27 Style With Elsa Klensch
2:45 25 Baseball Rematch: Chicago Cubs vs. New York Mets
3:00 4 41 Fitness
7 47 Wild, Wild West
8 8 MOVIE: 'Mobile Two' A television reporter becomes involved in the lives of the people he writes about. Jackie Cooper, Julie Gregg. 1975.
10 10 Movie
11 35 From Moscow to Chautauqua
12 23 1985 Drum Corps International Championship Highlights
21 MOVIE: 'Adios Amigo' A con man and his fall guy are followed by trouble in the Old West. Richard Pryor, James Brown, Fred Williamson. 1976.
23 MOVIE: 'The Black Hole'
26 Top Rank Boxing from Atlantic City, NJ
27 News Update
29 Grandma Didn't Wave Back
3:15 27 Your Money
3:30 4 41 ABC Sports: Budweiser Professional Boxing Live.
6 6 Michigan Focus
19 [MAX] MOVIE: 'Father of the Bride'
29 Way to the Stars
3:45 3 3 NBA Basketball: Boston at Los Angeles Lakers
4:00 5 17 6 6 College Basketball: Indiana at Ohio State
7 47 Star Games
11 35 Fall of Eagles
13 13 Blue Knight
24 Wagon Train
27 News Update
29 Standby... Lights! Camera! Action!: Choreography
4:15 27 Les Sports
4:30 4 41 Wide World of Sports: Heavyweight Boxing Live.
8 8 10 10 Golf: The Hawaiian Open
16 [HBO] Fraggle Rock: A Tune for Two (CC)
25 MOVIE: 'The Adventures of Robin Hood' Swashbuckling Robin is busy robbing the rich, aiding the poor, ridding England of Prince John's tyranny and wooing the hand of lovely Maid Marian. Errol Flynn, Olivia de Havilland, Basil Rathbone. 1938.
27 Big Story
4:35 23 Edison Twins
4:50 17 MOVIE: 'A Touch of Class' A British divorcee meets a well-to-do and happily married American and agrees to a week-long fling in Spain. Glenda Jackson, George Segal, Paul Sorvino. 1973.
5:00 7 47 Lifestyles of the Rich and Famous
11 35 All Creatures Great and Small
12 23 Great Performances: An Englishman Abroad (CC) (R).
13 13 The Rockford Files
16 [HBO] MOVIE: 'Turk 182' (CC)
19 [MAX] Rod Stewart in Concert
21 Alfred Hitchcock
23 MOVIE: 'Mystery in Dracula's Castle'
24 MOVIE: 'The Cowboy and the Senorita' Roy rescues a kidnapped 15-year-old girl and wins the heart of her lovely cousin. Roy Rogers, Dale Evans, Guinn Williams. 1944.
27 News/Sports/Weather
29 Route 66
5:30 26 Fly Fishing With Joe Humphreys
27 Newsmaker Saturday

EVENING

6:00 3 3 Input
4 41 ABC News
5 17 Voyagers
6 6 13 13 News
7 47 Star Search
11 35 Heritage: Civilization and the Jews: Crucible of Europe (CC)
12 23 Walk Through the 20th Century with Bill Moyers: The Second American Revolution (CC) (R).
19 [MAX] MOVIE: 'Man in the Wilderness'
21 The Monroes
24 Alias Smith and Jones
26 Mark Sosin's Salt Water Journal
27 News/Sports/Weather
29 MOVIE: 'Eternally Yours' A magician causes his wife to disappear and then follows her around the globe in an effort to mend their matrimonial rift. Loretta Young, David Niven, Billie Burke. 1939.
6:30 3 3 6 6 CBS News
4 41 This Week in Bronco Sports
8 8 News
10 10 NBC Nightly News
13 13 ABC News
25 Fantasy Island
26 SportsCenter
27 Pinnacle
6:35 23 Danger Bay
7:00 3 3 6 6 60 Minutes
4 41 13 13 The Disney Sunday Movie: The Last Electric Knight and 2 1/2 Dads (CC)
5 17 Star Search
7 47 Fame
8 8 10 10 Punky Brewster (CC) Part 3 of 6 In Stereo.
11 35 Planet Earth: Tales from Other Worlds (CC)
12 23 The Artistry of Israel Borouchoff and Mark Johnson
16 [HBO] MOVIE: 'That's Dancing'
21 Virginian
23 Wonderful World of Disney
24 Doris Day's Best Friends
26 Fishin' Hole
27 Sports Saturday
7:05 17 Best of World Championship Wrestling
7:15 27 Sports
7:30 8 8 10 10 Silver Spoons In Stereo.
12 23 Newton's Apple (CC) (R).
24 MOVIE: 'Susanna Pass' Susanna Pass is being blocked by crooks and Roy sets out to open it up. Roy Rogers, Dale Evans. 1949.
25 MOVIE: 'A Gunfight' Townspeople expect a showdown when two former gunfighters meet in their quiet Southwestern town. Kirk Douglas, Johnny Cash, Jane Alexander. 1971.
27 CNN Investigative Report
8:00 3 3 6 6 Murder, She Wrote (CC)
5 17 Sports Report
7 47 Star Trek
8 8 10 10 Amazing Stories: BOO! In Stereo.
11 35 12 23 Nature: Kingdom of the Ice Bear (CC) Part 1 of 3 In Stereo.
19 [MAX] MOVIE: 'Rocky'
23 MOVIE: 'Scott of the Antarctic'
26 To Be Announced
27 News/Sports/Weather
29 Alias Smith and Jones
8:05 17 National Geographic Explorer
8:30 5 17 PM Magazine
8 8 10 10 Alfred Hitchcock Presents: A Very Happy Ending In Stereo.
21 Lancer
26 NHL Hockey: Teams to Be Announced
29 Rising Damp
9:00 3 3 6 6 MOVIE: 'Thompson's Last Run' (CC) A convict makes his escape while being transferred to a new prison to serve a life sentence. Robert Mitchum, Wilford Brimley, Susan Tyrrell. 1986.
4 41 13 13 MOVIE: 'Mr. Mom' (CC) A rising young executive trades places with his wife when he is fired. Michael Keaton, Teri Garr, Martin Mull. 1983.
5 17 Start of Something Big
7 47 Hee Haw
8 8 10 10 MOVIE: 'The Last Days of Frank and Jesse James' (CC) In the late 1800's, outlaws Frank and Jesse James attempt to establish honest reputations, until a $25,000 bounty is placed on their heads. Johnny Cash, Kris Kristofferson, June Carter-Cash. 1986. In Stereo.
11 35 12 23 Masterpiece Theatre: Lord Mountbatten: The Last Viceroy (CC) Part 4 of 6
16 [HBO] MOVIE: 'The Evil That Men Do' (CC)
24 In Touch
27 News Update
29 Grand Piano
9:15 27 Showbiz Week
9:30 21 Wanted: Dead or Alive
25 Odd Couple
27 This Week in Japan
10:00 5 17 John Ankerberg
7 47 INN News
11 35 Fawlty Towers
12 23 We'll Meet Again
19 [MAX] MOVIE: 'Swann in Love'
21 Cover Story (R).
23 MOVIE: 'My Favorite Year'
24 Changed Lives
25 News
27 News/Sports/Weather
29 Oscar Peterson: Words & Music
10:05 17 Coors Sports Page
10:30 5 17 Puttin' on the Hits
7 47 At the Movies
11 35 Yes, Minister
16 [HBO] Not Necessarily the News
21 Hollywood Insider
24 Rock Alive
10:35 17 Jerry Falwell
11:00 3 3 6 6 8 8 10 10 13 13 News
4 41 Trapper John, M.D.
5 17 World Cup Skiing
7 47 Odd Couple
11 35 Firing Line
12 23 Michigan Outdoors
16 [HBO] MOVIE: 'The Fury'
21 Herbalife
25 Tales from the Darkside
27 Pinnacle
29 Evening at the Improv
11:15 3 3 CBS News
11:30 3 3 Vega$
6 6 Love Boat
7 47 Wild Kingdom
8 8 MOVIE: 'Magnum Force' A San Francisco homicide detective discovers that a rash of murders is the work of a police assassination squad. Clint Eastwood, Hal Holbrook, Mitch Ryan. 1973.
10 10 MOVIE: 'Asylum' A psychiatrist is guided through an asylum for incurable lunatics. Peter Cushing, Britt Ekland, Patrick Magee. 1972.
12 23 Off the Record
13 13 Lifestyles of the Rich and Famous
24 Ed Young
25 Lou Grant
26 SportsCenter
27 Sports Tonight
11:35 17 John Ankerberg
26 To Be Announced
11:55 19 [MAX] MOVIE: 'Neighbors'
12:00 4 41 ABC News
5 17 Start of Something Big
7 47 Jack Benny Show
11 35 Musical Passage
24 Larry Jones Ministry
27 News/Sports/Weather
29 Alias Smith and Jones
12:05 17 Jimmy Swaggart
12:30 3 3 Entertainment This Week
6 6 Happy Days Again
7 47 Love That Bob
13 13 Millionaire Maker
24 John Osteen
25 Fame
26 Tennis: 1986 Lipton International Players' Championships
27 Evans and Novak
29 Rising Damp
1:00 5 17 The Lone Ranger
6 6 With This Ring
7 47 Alfred Hitchcock
21 Millionaire's Secret To Wealth (R).
24 Take Time
27 News Update
29 Grand Piano
1:05 16 [HBO] MOVIE: 'Into the Night' (CC)
17 The World Tomorrow
1:30 5 17 Comedy Tonight
8 8 News
13 13 ABC News
19 [MAX] MOVIE: 'Love Child'
25 Star Games
27 CNN Investigative Report
1:35 17 Larry Jones Ministry
1:45 13 13 News
2:00 21 Millionaire Maker (R).
24 Best of 700 Club
27 Crossfire
29 Oscar Peterson: Words & Music
2:05 17 Christian Children's Fund
2:30 25 At the Movies
26 SportsCenter
27 Sports Latenight
2:35 17 MOVIE: 'Blondie's Big Moment' Dogwood smears jelly on an irate stranger who turns out to be his new boss. Penny Singleton, Arthur Lake, Hans Conreid. 1947.
3:00 21 Credit Card Millionaire (R).
24 Best of 700 Club
25 INN News
27 News/Sports/Weather
29 Evening at the Improv
3:05 16 [HBO] MOVIE: 'Modern Romance'
3:10 19 [MAX] MOVIE: 'Forced Vengeance'
3:30 25 MOVIE: 'Crazy over Horses' The Bowery Boys are introduced to horseracing. Bowery Boys. 1951.
26 College Basketball: Alabama at Auburn
27 This Week in Japan
4:00 17 Agriculture U.S.A.
21 Creating Wealth with Government Loans (R).
27 Larry King Weekend
29 Turkey Television
4:30 17 It's Your Business
4:45 16 [HBO] MOVIE: 'Losin' It'
19 [MAX] MOVIE: 'Father of the Bride'

SUNDAY'S MOVIES

SUNDAY
2/16/86

6:00AM 16 [HBO] — 'That's Dancing'
19 [MAX] — 'Tex'
8:00AM 19 [MAX] — 'Camelot'
8:30AM 16 [HBO] — 'Sahara'
10:00AM 23 — 'The Love Bug'
10:30AM 16 [HBO] — 'O'Hara's Wife'
10:35AM 17 — 'The Guns of Navarone'
11:00AM 19 [MAX] — 'Karate Kid' (CC)
12:00PM 5 17 — 'Road to Morocco'
12:30PM 16 [HBO] — 'Dreamscape'
1:00PM 21 — 'Flying Claw Fights 14 Dragons'
1:30PM 5 17 — 'Penny Serenade'
19 [MAX] — 'Rocky'
1:50PM 17 — 'PT-109'
2:00PM 13 13 — 'They Only Kill Their Masters'
24 — 'Hellfire'
2:30PM 16 [HBO] — 'Heidi'
3:00PM 8 8 — 'Mobile Two'
21 — 'Adios Amigo'
23 — 'The Black Hole'
3:30PM 19 [MAX] — 'Father of the Bride'
4:30PM 25 — 'The Adventures of Robin Hood'
4:50PM 17 — 'A Touch of Class'
5:00PM 16 [HBO] — 'Turk 182' (CC)
23 — 'Mystery in Dracula's Castle'
24 — 'The Cowboy and the Senorita'
6:00PM 19 [MAX] — 'Man in the Wilderness'
29 — 'Eternally Yours'
7:00PM 16 [HBO] — 'That's Dancing'
7:30PM 24 — 'Susanna Pass'
25 — 'A Gunfight'
8:00PM 19 [MAX] — 'Rocky'
23 — 'Scott of the Antarctic'
9:00PM 3 3 6 6 — 'Thompson's Last Run' (CC)
4 41 13 13 — 'Mr. Mom' (CC)
8 8 10 10 — 'The Last Days of Frank and Jesse James' (CC) In Stereo.
16 [HBO] — 'The Evil That Men Do' (CC)
10:00PM 19 [MAX] — 'Swann in Love'
23 — 'My Favorite Year'
11:00PM 16 [HBO] — 'The Fury'
11:30PM 8 8 — 'Magnum Force'
10 10 — 'Asylum'
11:55PM 19 [MAX] — 'Neighbors'
1:05AM 16 [HBO] — 'Into the Night' (CC)
1:30AM 19 [MAX] — 'Love Child'
2:35AM 17 — 'Blondie's Big Moment'
3:05AM 16 [HBO] — 'Modern Romance'
3:10AM 19 [MAX] — 'Forced Vengeance'
3:30AM 25 — 'Crazy over Horses'
4:45AM 16 [HBO] — 'Losin' It'
19 [MAX] — 'Father of the Bride'



The eagle uses the same nest year after year, adding new material each year.

The largest known butterfly is the Queen Alexandra Birdwing of New Guinea, which may have a wing span of nearly a foot.

printing

THAT'S OUR BUSINESS...

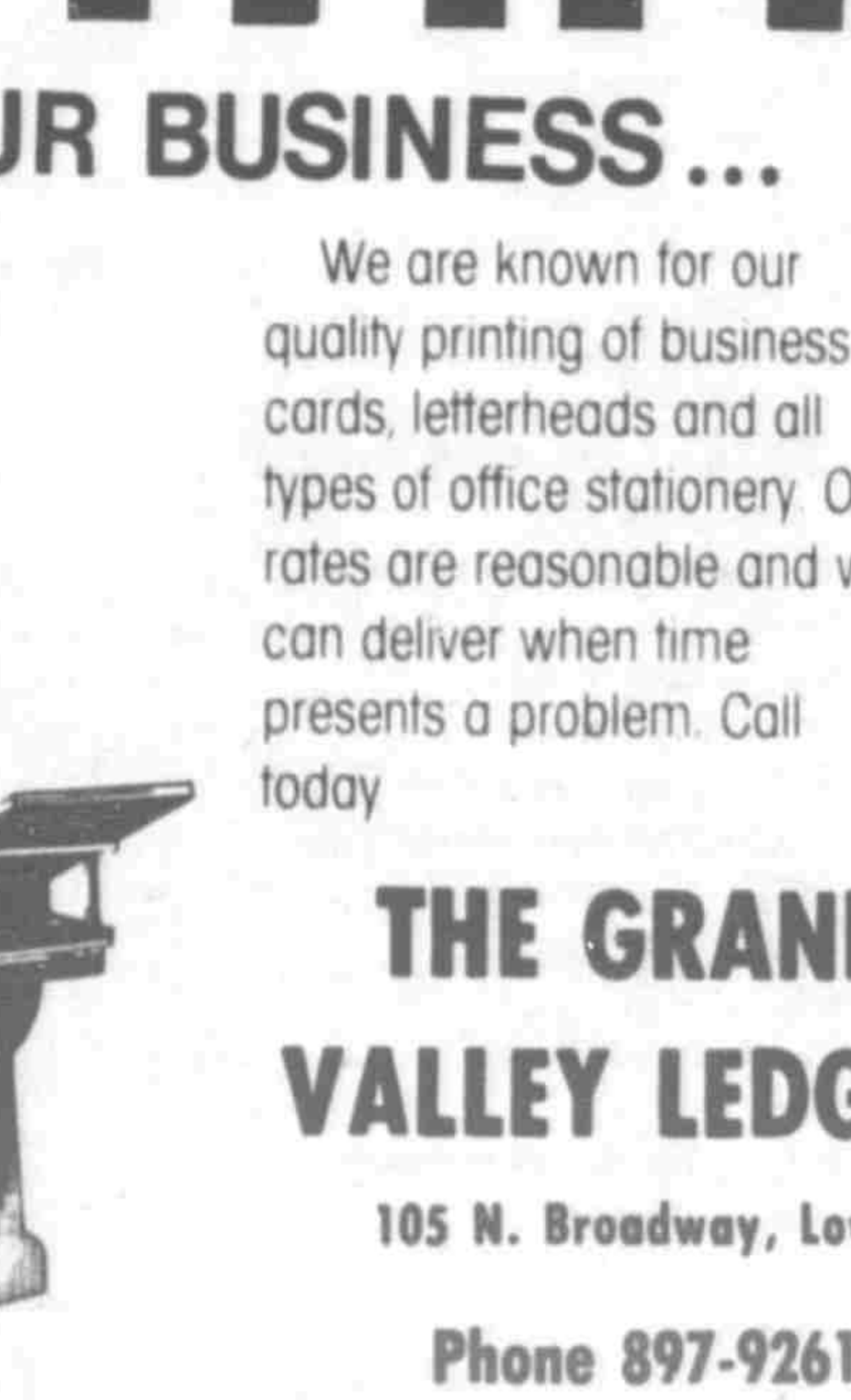

We are known for our quality printing of business cards, letterheads and all types of office stationery. Our rates are reasonable and we can deliver when time presents a problem. Call today

THE GRAND VALLEY LEDGER

105 N. Broadway, Lowell

Phone 897-9261

MONDAY

MONDAY 2/17/86

MORNING

5:00 (2) Sports Review
5:30 (8) Winning Golf: Tips from the Pros
6:30 (10) [HBO] The Best of Farm Aid: An American Event
(12) [MAX] MOVIE: 'Start the Revolution Without Me'
(23) Fishing
8:00 (10) [HBO] MOVIE: 'Brother from Another Planet' (CC)

MONDAY'S MOVIES

MONDAY
2/17/86

6:30AM (12) [MAX] — 'Start the Revolution Without Me'
8:00AM (10) [HBO] — 'Brother from Another Planet' (CC)
(12) [MAX] — 'Country'
10:00AM (10) [HBO] — 'The King of Comedy'
(12) [MAX] — 'The Muppets Take Manhattan' (CC)
(23) — 'The Lady Vanishes'
10:05AM (17) — 'Ghost in the Invisible Bikini'
12:00PM (10) [HBO] — 'The Main Event'
(12) [MAX] — 'Rhinestone' (CC)
(21) — 'Friday the 13th'
12:30PM (7) (47) — 'West Point Story'
1:00PM (23) — 'Nikki, Wild Dog of the North'
2:00PM (10) [HBO] — 'Mrs. Soffel' (CC)
(12) [MAX] — 'Bringing Up Baby'
4:00PM (10) [HBO] — 'The Main Event'
(12) [MAX] — 'Start the Revolution Without Me'
5:00PM (10) [HBO] — 'Empire Strikes Back' (CC)
(12) [MAX] — 'Summertime'
7:00PM (23) — 'Blithe Spirit'
8:00PM (7) (47) — 'Woman of Substance' Part 1
(12) [MAX] — 'The Muppets Take Manhattan' (CC)
9:00PM (4) (41) (10) (13) — 'Choices' (CC)
(5) (17) — 'Sarah T: Portrait of a Teenage Alcoholic'
(8) (8) (10) (10) — 'Flashdance' (CC)
(10) [HBO] — 'Richard Pryor Live on the Sunset Strip'
(23) — 'White Wilderness'
(29) — 'The Assassination Run'
10:00PM (12) [MAX] — 'The Executioner's Song' (CC)
11:30PM (10) [HBO] — 'Empire Strikes Back' (CC)
(23) — 'The Little Prince'
12:20AM (12) [MAX] — 'Tightrope' (CC)
12:30AM (3) (3) (6) (6) — 'Chanel Solitaire'
(25) — 'Scavenger Hunt'
1:00AM (17) — 'A Covenant With Death'
(29) — 'The Assassination Run'
1:40AM (10) [HBO] — 'Easy Rider'
2:20AM (12) [MAX] — 'Gabriela' (Subtitled)
3:00AM (17) — 'One Million Years B.C.'
(24) — 'Amazon Quest'
3:20AM (10) [HBO] — 'Brother from Another Planet' (CC)
4:00AM (25) — 'The Man From Utah'
4:05AM (12) [MAX] — 'Hot Dog... the Movie' (CC)
4:30AM (24) — 'Sixteen Fathoms Deep'

9:00 (12) [MAX] MOVIE: 'Country'
(29) SportsCenter
10:00 (12) [HBO] MOVIE: 'The King of Comedy'
(12) [MAX] MOVIE: 'The Muppets Take Manhattan' (CC)
(23) MOVIE: 'The Lady Vanishes'
(29) World Cup Skiing
10:05 (12) MOVIE: 'Ghost in the Invisible Bikini' A man in his coffin is offered a chance to enter heaven if he performs one good deed. Deborah Walley, Tommy Kirk, Basil Rathbone. 1966.
11:30 (23) Mazda SportsLook

(23) NFL Preview

AFTERNOON

12:00 (10) [HBO] MOVIE: 'The Main Event'
(12) [MAX] MOVIE: 'Rhinestone' (CC)
(21) MOVIE: 'Friday the 13th' A camp, haunted by a death curse, finds itself under attack by a killer. Betsy Palmer, Adrienne King. 1980.
(23) Donald in Mathmagicland
12:05 (5) Perry Mason: America's Lawyer
12:30 (7) (47) MOVIE: 'West Point Story' A Broadway musical director goes to the Academy to help stage a variety show. Virginia Mayo, James Cagney, Doris Day. 1950.
(29) Squash
1:00 (23) MOVIE: 'Nikki, Wild Dog of the North'
(29) NHL Hockey: Teams to Be Announced
2:00 (10) [HBO] MOVIE: 'Mrs. Soffel' (CC)
(12) [MAX] MOVIE: 'Bringing Up Baby'
2:30 (29) Alaskan Sled Dog
4:00 (10) [HBO] The Best of Farm Aid: An American Event
(12) [MAX] MOVIE: 'Start the Revolution Without Me'
(29) World Cup Skiing
5:00 (10) [HBO] MOVIE: 'Empire Strikes Back' (CC)
(29) Thoroughbred Racing
5:30 (12) [MAX] Album Flash: Manhattan Transfer

EVENING

6:00 (2) (3) (4) (41) (5) (6) (7) (8) (10) (10) (13) (13) News
(5) (17) Little House on the Prairie
(7) (47) Too Close for Comfort
(11) (35) MacNeil-Lehrer Newshour
(12) (23) Marketing
(12) [MAX] MOVIE: 'Summertime'
(23) USA Cartoon Express
(29) Green Acres
(29) Good Times
(29) Mazda SportsLook
(29) News/Sports/Weather
(29) Mr. Wizard's World
6:05 (29) Down to Earth In Stereo.
6:30 (3) (3) (6) (6) CBS News
(4) (41) (13) (13) ABC News
(7) (47) Alice
(8) (8) NBC Nightly News
(10) (10) NBC News
(12) (23) Nightly Business Report
(29) Adventures of Ozzie and Harriet
(29) The Rifleman
(29) Jeffersons
(29) Revco's World Class Women
(29) Inside Business
(29) NICK Rocks
6:35 (17) Safe at Home In Stereo.
7:00 (3) (3) Entertainment Tonight
(4) (41) $100,000 Pyramid
(5) (17) Buck Rogers
(6) (6) Three's Company
(7) (47) Benson
(8) (8) Price Is Right
(10) (10) (13) Wheel of Fortune
(11) (35) Nightly Business Report
(12) (23) MacNeil-Lehrer Newshour
(21) Wild, Wild World of Animals
(23) MOVIE: 'Blithe Spirit'
(25) Alias Smith and Jones
(25) Barney Miller
(29) SportsCenter
(29) News Update
(29) You Can't Do That on TV
7:05 (29) Mary Tyler Moore
7:15 (29) Sports Sunday
7:30 (3) (3) New Newlywed Game
(4) (41) $1,000,000 Chance of a Lifetime
(5) (6) M*A*S*H
(7) (47) Jeffersons
(8) (8) Sale of the Century
(10) (10) (13) Jeopardy
(11) (35) Tripods
(12) [HBO] Fraggle Rock: The Perfect Blue Rallie (CC)
(23) Radio 1990
(23) Bob Newhart
(23) College Basketball Report
(23) Dangermouse
(23) Sanford and Son
7:35 (29) (3) (6) (6) Scarecrow and Mrs. King
8:00 (4) (41) (13) (13) Hardcastle & McCormick (CC)
(5) (17) Greatest American Hero
(7) (47) MOVIE: 'Woman of Substance' Part 1 Deborah Kerr, Jenny Seagrove.
(8) (8) (10) (10) TV's Bloopers and Practical Jokes
(11) (35) (12) (23) Wonderworks: Anne of Green Gables (CC) Part 1 of 3
(10) [HBO] Son of the Not-So-Great Moments in Sports
(12) [MAX] MOVIE: 'The Muppets Take Manhattan' (CC)
(21) Wrestling
(29) Father Murphy
(29) Odd Couple
8:05 (29) College Basketball: Syracuse at Pittsburgh
8:30 (29) News/Sports/Weather
(29) James at Sixteen
(29) NBA Basketball: Milwaukee at Philadelphia
(29) College Basketball: DePaul at Creighton
8:40 (29) Mousterpiece Theater
9:00 (3) (3) (6) (6) Kate & Allie
(4) (41) (13) (13) MOVIE: 'Choices' (CC) A man who opposes abortion is faced with the unwanted pregnancies of his wife and his unmarried teenage daughter. George C. Scott, Jacqueline Bisset, Melissa Gilbert. 1986.
(5) (17) MOVIE: 'Sarah T: Portrait of a Teenage Alcoholic' A high school student begins drinking to help herself adjust to a new neighborhood, a new school, and a new stepfather. Linda Blair, Verna Bloom, William Daniels. 1975.
(8) (8) (10) (10) MOVIE: 'Flashdance' (CC) A girl works as a welder to support her nighttime career as a dancer. Jennifer Beals, Michael Nouri, Sunny Johnson. 1983.
(10) (35) (12) (23) American Playhouse: Adventures of Huckleberry Finn (CC) Part 2 of 4
(10) [HBO] MOVIE: 'Richard Pryor Live on the Sunset Strip'
(12) [MAX] MOVIE: 'White Wilderness'
(29) 700 Club
(29) Week in Review
(29) MOVIE: 'The Assassination Run' In this no-win situation, a man must either carry out an assassination or a gang of terrorists will kill his wife.
9:30 (3) (3) (6) (6) Newhart (CC)
10:00 (3) (3) (6) (6) Cagney and Lacey
(4) (41) Quincy
(5) (17) Ames 'n Andy: Anatomy of a Controversy
(12) (23) Brown Sugar (CC)
(12) [MAX] MOVIE: 'The Executioner's Song' (CC)
(21) National Tractor Pulling Championship Tape Delayed.
(23) CBN News Tonight
(23) College Basketball: Tulsa at Wichita State
(29) News/Sports/Weather
(29) Tonka
10:30 (12) [HBO] On Location: Buddy Hackett II-On Stage at Caesar's Atlantic City
(12) Wild, Wild World of Animals
(23) Disney Animation: The Illusion of Life
(29) To Be Announced
(29) News
11:00 (3) (3) (6) (6) (8) (8) (10) (10) (13) (13) News
(4) (41) M*A*S*H
(5) (17) Leave It to Beaver
(7) (47) Odd Couple
(11) (35) Adam Smith's Money World
(12) (23) Mystery: The Adventures of Sherlock Holmes II (CC)
(12) National Geographic Explorer
(23) Alfred Hitchcock
(23) Man from U.N.C.L.E
(29) Inside Business
(29) Mackenzie
11:30 (3) (3) (6) (6) Remington Steele (R).
(4) (41) Taxi
(5) (17) Gunsmoke
(7) (47) Hawaii Five-0
(8) (8) (10) (10) The Best of Carson (R), In Stereo.
(11) (35) Mystery: The Adventures of Sherlock Holmes II (CC)
(13) Three's Company
(13) [HBO] MOVIE: 'Empire Strikes Back' (CC)
(29) MOVIE: 'The Little Prince'
(29) Trapper John, M.D.
(29) Sports Tonight
12:00 (4) (41) ABC News
(13) (13) Hogan's Heroes
(23) Edge of Night
(23) Best of Groucho
(29) SportsCenter
(29) News/Sports/Weather
(29) James at Sixteen
12:20 (12) [MAX] MOVIE: 'Tightrope' (CC)
12:30 (3) (3) (6) (6) MOVIE: 'Chanel Solitaire' Coco Chanel's struggle for success in the high fashion world is chronicled. Marie-France Pisier, Rutger Hauer, Timothy Dalton. 1981.
(4) (41) Eye on Hollywood
(5) (17) Star Search
(7) (47) INN News
(8) (8) (10) (10) Late Night with David Letterman In Stereo.
(11) (35) Star Hustler / Sign Off
(13) (13) ABC News Nightline
(23) That Girl (R).
(23) Bill Cosby Show
(29) MOVIE: 'Scavenger Hunt' An eccentric millionaire sends his heirs on a wild scavenger hunt for the inheritance prize of $200 million. Richard Benjamin, Cloris Leachman, Robert Morley. 1979.
(29) Evans and Novak
1:00 (7) (47) Virginian
(13) (13) Eye on Hollywood
(17) MOVIE: 'A Covenant With Death' A young judge is caught in a dilemma concerning the innocence or guilt of an accused murderer. George Maharis, Laura Devon, Katy Jurado. 1967.
(23) Hollywood Insider (R).
(23) Dobie Gillis
(25) Mark Sosin's Salt Water Journal
(29) News Update
(29) MOVIE: 'The Assassination Run' In this no-win situation, a man must either carry out an assassination or a gang of terrorists will kill his wife.
1:15 (29) On the Menu
1:30 (3) (17) Comedy Tonight
(8) (8) (10) (13) News
(23) Millionaire Maker (R).
(23) Father Knows Best
(29) Outdoor Life Magazine
(29) CNN Investigative Report
1:40 (10) [HBO] MOVIE: 'Easy Rider'
2:00 (8) (6) Milestones
(23) 700 Club
(29) Mazda SportsLook
(29) Crossfire
(29) Tonka
2:20 (12) [MAX] MOVIE: 'Gabriela' (Subtitled)
2:30 (29) Credit Card Millionaire (R).
(29) SportsCenter
(29) Sports Latenight
3:00 (17) MOVIE: 'One Million Years B.C.' A young man, expelled from a savage tribe, meets and falls in love with a girl from a gentle, sensitive tribe. John Richardson, Raquel Welch. 1967.
(24) MOVIE: 'Amazon Quest' A greedy man searches for rubber in the Amazon River jungles. Tom Neal, Carole Mathews. 1949.
(25) Comedy Break
(29) College Basketball Report

TUESDAY

TUESDAY 2/18/86

MORNING

5:00 (2) Sports Review
5:15 (10) [HBO] Son of the Not-So-Great Moments in Sports
6:00 (12) [MAX] MOVIE: 'Madwoman of Chaillot'
6:30 (29) SportsCenter

TUESDAY'S MOVIES

TUESDAY
2/18/86

6:00AM (12) [MAX] — 'Madwoman of Chaillot'
8:00AM (10) [HBO] — 'Iceman'
8:30AM (12) [MAX] — 'Breakin'
10:00AM (10) [HBO] — 'Splash' (CC)
(12) [MAX] — 'Wonder Man'
(23) — 'Swallows and Amazons'
10:05AM (17) — 'The Moon Is Blue'
12:00PM (10) [HBO] — 'The Terry Fox Story' (CC)
(21) — 'Friends'
12:30PM (7) (47) — 'Strangers on a Train'
(12) [MAX] — 'Hambone and Hillie'
1:00PM (23) — 'The Love Bug'
1:05PM (17) — 'The People Against O'Hara'
2:00PM (10) [HBO] — 'Adventures of Buckaroo Banzai'
(12) [MAX] — 'Champions' (CC)
4:00PM (10) [HBO] — 'The Mysterious Stranger'
(12) [MAX] — 'How Sweet it Is!'
6:00PM (10) [HBO] — 'Warlords of Atlantis'
(12) [MAX] — 'Alice Adams'
8:00PM (7) (47) — 'Woman of Substance' Part 2
(10) [HBO] — 'The Aviator'
(12) [MAX] — 'The Terminator' (CC)
(21) — 'Duellists'
(25) — 'The Towering Inferno'
8:05PM (17) — 'Green Fire'
9:00PM (3) (3) (6) (6) — 'One Terrific Guy' (CC)
(5) (17) — 'Hot Stuff'
(23) — 'The Importance of Being Earnest'
(29) — 'Sarah'
10:00PM (10) [HBO] — 'Splash' (CC)
10:10PM (17) — 'Period of Adjustment'
10:30PM (12) [MAX] — 'Lightning Swords of Death'
11:55PM (10) [HBO] — 'The Mean Season' (CC)
12:00AM (12) [MAX] — 'Heaven Help Us'
12:30AM (3) (3) (6) (6) — 'Mrs. R'
(25) — 'FM'
12:35AM (17) — 'The McConnell Story'
1:00AM (29) — 'Sarah'
1:45AM (10) [HBO] — 'Too Scared to Scream'
1:50AM (12) [MAX] — 'Tomboy'
2:50AM (17) — 'Triple Cross'
3:00AM (24) — 'The Big Cat'
3:20AM (12) [MAX] — 'The Terminator' (CC)
3:30AM (10) [HBO] — 'Purple Hearts'
4:00AM (25) — 'Calling Dr. Kildare'
4:30AM (24) — 'Model for Murder'

8:00 (10) [HBO] MOVIE: 'Iceman'
8:30 (12) [MAX] MOVIE: 'Breakin'
9:00 (29) College Basketball Report
9:30 (29) College Basketball: Syracuse at Pittsburgh
10:00 (10) [HBO] MOVIE: 'Splash' (CC)
(12) [MAX] MOVIE: 'Wonder Man'
(23) MOVIE: 'Swallows and Amazons' A young lady sets out to bewilder a man-about-town who doesn't believe marriage is for him. William Holden, David Niven, Maggie McNamara. 1953.
11:30 (29) Mazda SportsLook
(29) NFL Preview

AFTERNOON

12:00 (5) (17) "I Love Lucy" Marathon
(10) [HBO] MOVIE: 'The Terry Fox Story' (CC)
(12) [MAX] Crazy About the Movies: Great Screen Movies
(21) MOVIE: 'Friends' A bittersweet love affair develops between a neglected 15-year-old English boy and a French orphan girl. Sean Bury, Anicee Alvina. 1971.
12:30 (7) (47) MOVIE: 'Strangers on a Train' Two strangers meet on a Washington to New York train and two murders are plotted. Farley Granger, Robert Walker, Ruth Roman. 1951.
(12) [MAX] MOVIE: 'Hambone and Hillie'
(29) College Basketball Report
1:00 (23) MOVIE: 'The Love Bug'
(29) College Basketball: Tulsa at Wichita State
1:05 (12) MOVIE: 'The People Against O'Hara' A criminal lawyer defends a boy framed for murder. Spencer Tracy, Pat O'Brien, James Arness. 1952.
2:00 (10) [HBO] MOVIE: 'Adventures of Buckaroo Banzai'
(12) [MAX] MOVIE: 'Champions' (CC)
3:00 (29) College Basketball: Syracuse at Pittsburgh
4:00 (10) [HBO] MOVIE: 'The Mysterious Stranger'
(12) [MAX] MOVIE: 'How Sweet it Is!'
5:00 (23) Fishin' Hole

EVENING

6:00 (2) (3) (4) (41) (5) (6) (7) (8) (10) (10) (13) (13) News
(5) (17) Little House on the Prairie
(7) (47) Too Close for Comfort
(11) (35) MacNeil-Lehrer Newshour
(12) (23) Motorweek
(12) [HBO] MOVIE: 'Warlords of Atlantis'
(12) [MAX] MOVIE: 'Alice Adams'
(21) USA Cartoon Express
(23) Green Acres
(23) Good Times
(23) Mazda SportsLook
(23) News/Sports/Weather
(23) Mr. Wizard's World
6:05 (29) Andy Griffith
6:30 (3) (3) (6) (6) CBS News
(4) (41) (13) (13) ABC News
(7) (47) Alice
(8) (8) NBC Nightly News
(10) (10) NBC News
(12) (23) Nightly Business Report
(29) Adventures of Ozzie and Harriet
(29) The Rifleman
(29) Jeffersons
(29) Inside the PGA Tour
(29) Inside Business
(29) NICK Rocks
6:35 (17) Carol Burnett
7:00 (3) (3) Entertainment Tonight
(4) (41) $100,000 Pyramid
(5) (17) Buck Rogers
(6) (6) Three's Company
(7) (47) Benson
(8) (8) Price Is Right
(10) (10) (13) Wheel of Fortune
(11) (35) Nightly Business Report
(12) (23) MacNeil-Lehrer Newshour
(21) Wild, Wild World of Animals
(23) Lafty
(25) Alias Smith and Jones
(25) Barney Miller
(29) SportsCenter
(29) News Update
(29) You Can't Do That on TV
7:05 (29) Mary Tyler Moore
7:15 (29) Sports Sunday
7:30 (3) (3) New Newlywed Game
(4) (41) $1,000,000 Chance of a Lifetime
(5) (6) M*A*S*H
(7) (47) Jeffersons
(8) (8) Sale of the Century
(10) (10) (13) Jeopardy
(11) (35) Wild America
(23) Radio 1990
(23) Bob Newhart
(23) NBA Today
(23) Dangermouse
7:35 (29) Sanford and Son
8:00 (3) (3) (6) (6) Trapper John, M.D.
(4) (41) (13) (13) Who's the Boss? (CC)
(5) (17) Battlestar Galactica
(7) (47) MOVIE: 'Woman of Substance' Part 2 Deborah Kerr, Jenny Seagrove.
(8) (8) (10) (10) A-Team
(11) (35) (12) (23) Nova: Case of the Frozen Addict (CC)
(10) [HBO] MOVIE: 'The Aviator'
(12) [MAX] MOVIE: 'The Terminator' (CC)
(21) MOVIE: 'Duellists' A young Napoleonic Hussar is victimized by the savage whim of a fellow officer. Keith Carradine, Harvey Keitel, Albert Finney. 1978.
(25) This Is Your Life Donald Duck
(25) Daktari
(29) MOVIE: 'The Towering Inferno' Rescue teams try to save some party-goers who are trapped on the 138th floor of a burning skyscraper. Steve McQueen, Paul Newman, Faye Dunaway. 1974.
(29) College Basketball: St. Johns at Villanova
(29) News/Sports/Weather
(29) Invisible Man
8:05 (17) MOVIE: 'Green Fire' The owner of a coffee plantation and a mining engineer fall in love. Stewart Granger, Grace Kelly, Paul Douglas. 1955.
8:30 (4) (41) (13) (13) Growing Pains (CC)
(25) Jeffersons
(29) Inside the PGA Tour
(29) Inside Business
(29) NICK Rocks
6:35 (17) Carol Burnett
7:00 (3) (3) Entertainment Tonight
(4) (41) $100,000 Pyramid
(5) (17) Buck Rogers
(6) (6) Three's Company
(7) (47) Benson
(8) (8) Price Is Right
(10) (10) (13) Wheel of Fortune
(11) (35) Nightly Business Report
(12) (23) MacNeil-Lehrer Newshour
(21) Wild, Wild World of Animals
(23) Alias Smith and Jones
(25) Barney Miller
(29) SportsCenter
(29) News Update
(29) You Can't Do That on TV
7:05 (29) Mary Tyler Moore
7:15 (29) Sports Sunday
7:30 (3) (3) New Newlywed Game
(4) (41) $1,000,000 Chance of a Lifetime
(5) (6) M*A*S*H
(7) (47) Jeffersons
(8) (8) Sale of the Century
(10) (10) (13) Jeopardy
(11) (35) Wild America
(23) Radio 1990
(23) Bob Newhart
(23) NBA Today
(23) Dangermouse
7:35 (29) Sanford and Son
8:00 (3) (3) (6) (6) Trapper John, M.D.
(4) (41) (13) (13) Who's the Boss? (CC)
(5) (17) Battlestar Galactica
(7) (47) MOVIE: 'Woman of Substance' Part 2 Deborah Kerr, Jenny Seagrove.
(8) (8) (10) (10) A-Team
(11) (35) (12) (23) Nova: Case of the Frozen Addict (CC)
(10) [HBO] MOVIE: 'The Aviator'
(12) [MAX] MOVIE: 'The Terminator' (CC)
(21) MOVIE: 'Duellists' A young Napoleonic Hussar is victimized by the savage whim of a fellow officer. Keith Carradine, Harvey Keitel, Albert Finney. 1978.
(25) This Is Your Life Donald Duck
(25) Daktari
(29) MOVIE: 'The Towering Inferno' Rescue teams try to save some party-goers who are trapped on the 138th floor of a burning skyscraper. Steve McQueen, Paul Newman, Faye Dunaway. 1974.
(29) College Basketball: St. Johns at Villanova
(29) News/Sports/Weather
(29) Invisible Man
8:05 (17) MOVIE: 'Green Fire' The owner of a coffee plantation and a mining engineer fall in love. Stewart Granger, Grace Kelly, Paul Douglas. 1955.
8:30 (4) (41) (13) (13) Growing Pains (CC)
9:00 (3) (3) (6) (6) MOVIE: 'One Terrific Guy' (CC) A high school student enlists the help of her parents when she learns that the school's popular baseball coach has been taking advantage of her female classmates. Mariette Hartley, Wayne Rogers, Susan Rinell. 1986.
(4) (41) (13) (13) Moonlighting (CC)
(5) (17) MOVIE: 'Hot Stuff' Miami's light-fingered underworld is being pursued by a trio of unlikely burglary detectives. Dom DeLuise, Suzanne Pleshette, Ossie Davis. 1979.
(8) (8) (10) (10) The Academy of Country Music's 20th Anniversary Reunion
(11) (35) Frontline: Tobacco on Trial (CC)
(12) (23) Lone Star: Cowboys
(23) MOVIE: 'The Importance of Being Earnest'
(29) 700 Club
(29) Week in Review
(29) MOVIE: 'Sarah' The legendary French actress, Sarah Bernhardt, becomes the toast of kings and shopkeepers, emperors and flower girls on three continents. Zoe Caldwell. 1977.
10:00 (3) (3) (6) (6) Spenser: For Hire (CC)
(7) (47) Quincy
(8) (8) (10) (10) Remington Steele In Stereo.
(11) (35) Nature of Things
(12) (23) Frontline: Tobacco on Trial (CC)
(10) [HBO] MOVIE: 'Splash' (CC)
(12) [MAX] Crazy About the Movies: Great Screen Movies
(23) Dick Cavett
(23) CBN News Tonight
(23) MISL Soccer: 1986 All Star Game
(29) News/Sports/Weather
10:10 (12) MOVIE: 'Period of Adjustment' Two young couples, one adjusting to a honeymoon, the other adjusting to in-laws, help each other. Tony Franciosa, Jane Fonda, Jim Hutton. 1962.
10:30 (12) [MAX] MOVIE: 'Lightning Swords of Death'
(29) Celebrity Chefs
11:00 (3) (3) (6) (6) (8) (8) (10) (10) (13) (13) News
(4) (41) M*A*S*H
(5) (17) Leave It to Beaver
(7) (47) Odd Couple
(11) (35) Tony Brown's Journal
(12) (23) American Playhouse: Adventures of Huckleberry Finn (CC) Part 2 of 4
(23) Alfred Hitchcock
(23) Disney's Legends and Heros
(23) Man from U.N.C.L.E
(29) Inside Business
(29) Directors on Directing
11:30 (3) (3) (6) (6) Simon & Simon (R).
(4) (41) Taxi
(5) (17) Gunsmoke
(7) (47) Hawaii Five-0
(8) (8) (10) (10) The Tonight Show In Stereo.
(11) (35) Nature: Kingdom of the Ice Bear (CC) Part 1 of 3 In Stereo.
(13) (13) Three's Company
(29) Sports Tonight
11:55 (10) [HBO] MOVIE: 'The Mean Season' (CC)
12:00 (4) (41) ABC News
(13) (13) Hogan's Heroes
(10) [MAX] MOVIE: 'Heaven Help Us'
(23) Edge of Night
(23) Best of Groucho
(29) WKRP in Cincinnati
(29) SportsCenter
(29) News/Sports/Weather
(29) Invisible Man
12:30 (3) (3) (6) (6) MOVIE: 'Mrs. R' A career policewoman tracks a stranger who has strangled an international financier. Kate Reid, John Anderson, A Martinez. 1975.
(4) (41) Eye on Hollywood
(5) (17) CHiPs Patrol
(7) (47) INN News
(8) (8) (10) (10) Late Night with David Letterman In Stereo.
(11) (35) ABC News Nightline
(23) That Girl (R).
(23) Scheme of Things
(23) Bill Cosby Show
(25) MOVIE: 'FM' A radio station fights commercialism by staging a benefit concert featuring Linda Ronstadt, Michael Brandon, Eileen Brennan, Alex Karras. 1978.
(29) Inside the PGA Tour
(29) Style With Elsa Klensch
12:35 (12) MOVIE: 'The McConnell Story' The story of one of the most famous test pilots, who died during a test flight of the Sabrejet F-86, is depicted. Alan Ladd, June Allyson, James Whitmore. 1955.
1:00 (7) (47) Virginian
(13) (13) Africa: Tears of Famine
(23) Room 222
(23) Dobie Gillis
(25) Steve Garvey Celebrity Skiing
(29) News Update
(29) MOVIE: 'Sarah' The legendary French actress, Sarah Bernhardt, becomes the toast of kings and shopkeepers, emperors and flower girls on three continents. Zoe Caldwell. 1977.
1:15 (29) Health Week
1:30 (3) (17) Comedy Tonight
(8) (8) News
(23) Japan Today (R).
(23) Father Knows Best
(29) Newsmaker Sunday
1:45 (10) [HBO] MOVIE: 'Too Scared to Scream'
1:50 (12) [MAX] MOVIE: 'Tomboy'
2:00 (13) (13) News
(23) College Basketball: Connecticut vs. Seton Hall Tape Delayed.
(24) 700 Club
(29) Mazda SportsLook
(29) Money Week
(29) Directors on Directing
2:30 (29) SportsCenter
(29) Sports Latenight

WEDNESDAY

WEDNESDAY 2/19/86

MORNING

5:15 (12) [MAX] Crazy About the Movies: Great Screen Movies
6:00 (12) [MAX] MOVIE: 'My Foolish Heart'
6:30 (29) SportsCenter
7:00 (10) [HBO] Emma & Grandpa
8:00 (10) [HBO] MOVIE: 'The Goodbye Girl'

WEDNESDAY'S MOVIES

WEDNESDAY
2/19/86

6:00AM (10) [MAX] — 'My Foolish Heart'
8:00AM (10) [HBO] — 'The Goodbye Girl'
(12) [MAX] — 'Ada'
10:00AM (10) [HBO] — 'Harry and Son'
(12) [MAX] — 'Karate Kid' (CC)
(23) — 'Scott of the Antarctic'
10:05AM (17) — 'East of Eden' Part 1 of 2
12:00PM (10) [HBO] — 'That's Dancing'
(21) — 'It Rained All Night the Day I Left'
12:30PM (7) (47) — 'Artists and Models'
(12) [MAX] — 'Man's Castle'
1:00PM (23) — 'Mystery in Dracula's Castle'
1:05PM (17) — 'Whiffs'
2:00PM (12) [MAX] — 'Father of the Bride'
2:30PM (10) [HBO] — 'Skokie'
3:30PM (12) [MAX] — 'Rocky'
5:30PM (12) [MAX] — 'Karate Kid' (CC)
6:00PM (10) [HBO] — 'On the Waterfront'
7:00PM (23) — 'The Lady Vanishes'
8:00PM (7) (47) — 'Woman of Substance' Part 3
(10) [HBO] — 'The New Kids' (CC)
(12) [MAX] — 'Rio Bravo'
8:05PM (17) — 'The Stunt Man'
9:00PM (5) (17) — 'The Terror Among Us'
(23) — 'The Love Bug'
10:00PM (10) [HBO] — 'Flashpoint' (CC)
10:30PM (12) [MAX] — 'Police Academy' (CC)
10:55PM (17) — 'Death Wish'
11:00PM (23) — 'The Apple Dumpling Gang Rides Again'
11:30PM (10) [HBO] — 'Songwriter' (CC)
12:10AM (12) [MAX] — 'Rocky'
12:30AM (3) (3) (6) (6) — 'Night Moves'
(25) — 'Nickelodeon'
12:55AM (17) — 'Calamity Jane'
1:10AM (10) [HBO] — 'The Evil That Men Do' (CC)
2:00AM (21) — 'It Rained All Night the Day I Left'
2:15AM (12) [MAX] — 'Frank and I'
2:45AM (10) [HBO] — 'The Fury'
3:00AM (17) — 'The Man in the Net'
(23) — 'Dr. Kildare's Strange Case'
3:50AM (12) [MAX] — 'Swann in Love'
4:00AM (25) — 'Rocky Mountain'
4:30AM (23) — 'Moonlight Masquerade'
4:50AM (10) [HBO] — 'Into the Night' (CC)

9:00 (12) [MAX] MOVIE: 'Ada'
(23) Auto Racing '85: IHRA Drag Racing - Funny Car Showdown
9:30 (23) MISL Soccer: 1986 All Star Game
10:00 (10) [HBO] MOVIE: 'Harry and Son'
(12) [MAX] MOVIE: 'Karate Kid' (CC)
(29) MOVIE: 'Scott of the Antarctic'
10:05 (12) MOVIE: 'East of Eden' Part 1 of 2 From John Steinbeck's classic. The lives of two brothers are haunted for two generations by a beautiful woman. Timothy Bottoms, Jane Seymour, Bruce Boxleitner. 1981.
11:30 (23) Mazda SportsLook

AFTERNOON

12:00 (10) [HBO] MOVIE: 'That's Dancing'
(23) MOVIE: 'It Rained All Night the Day I Left' Two men are involved in a gun-running deal. Tony Curtis, Sally Kellerman, Lou Gossett, Jr. 1978.
(25) Disney Animation: The Illusion of Life
12:30 (3) (3) (6) (6) (8) (8) MOVIE: 'Chanel Solitaire' Coco Chanel's struggle for success in the high fashion world is chronicled. Marie-France Pisier, Rutger Hauer, Timothy Dalton. 1981.
(4) (41) Eye on Hollywood
(5) (17) Star Search
(7) (47) INN News
(8) (8) (10) (10) Late Night with David Letterman In Stereo.
(11) (35) Star Hustler / Sign Off
(13) (13) ABC News Nightline
(23) That Girl (R).
(23) Bill Cosby Show
(29) MOVIE: 'Scavenger Hunt' An eccentric millionaire sends his heirs on a wild scavenger hunt for the inheritance prize of $200 million. Richard Benjamin, Cloris Leachman, Robert Morley. 1979.
(29) Evans and Novak
1:00 (7) (47) Virginian
(13) (13) Eye on Hollywood
(17) MOVIE: 'A Covenant With Death' A young judge is caught in a dilemma concerning the innocence or guilt of an accused murderer. George Maharis, Laura Devon, Katy Jurado. 1967.
(23) Hollywood Insider (R).
(23) Dobie Gillis
(25) Mark Sosin's Salt Water Journal
(29) News Update
(29) MOVIE: 'The Assassination Run' In this no-win situation, a man must either carry out an assassination or a gang of terrorists will kill his wife.
1:15 (29) On the Menu
1:30 (3) (17) Comedy Tonight
(8) (8) (10) (13) News
(23) Millionaire Maker (R).
(23) Father Knows Best
(29) Outdoor Life Magazine
(29) CNN Investigative Report
1:40 (10) [HBO] MOVIE: 'Easy Rider'
2:00 (8) (6) Milestones
(23) 700 Club
(29) Mazda SportsLook
(29) Crossfire
(29) Tonka
2:20 (12) [MAX] MOVIE: 'Gabriela' (Subtitled)
2:30 (29) Credit Card Millionaire (R).
(29) SportsCenter
(29) Sports Latenight
3:00 (17) MOVIE: 'One Million Years B.C.' A young man, expelled from a savage tribe, meets and falls in love with a girl from a gentle, sensitive tribe. John Richardson, Raquel Welch. 1967.
(24) MOVIE: 'Amazon Quest' A greedy man searches for rubber in the Amazon River jungles. Tom Neal, Carole Mathews. 1949.
(25) Comedy Break
(29) College Basketball Report

THURSDAY

THURSDAY 2/20/86

MORNING

6:00 (12) [MAX] MOVIE: 'Tax'
6:30 (29) SportsCenter
7:00 (10) [HBO] Berenstain Bears' Comic Valentine (CC)
8:00 (12) [MAX] MOVIE: 'Sahara'
(13) [MAX] MOVIE: 'The Westerner'
9:00 (29) Down the Stretch
9:30 (29) NBA Today
10:00 (10) [HBO] MOVIE: 'St. Helens'
(12) [MAX] MOVIE: 'A Rare Breed'

THURSDAY'S MOVIES

THURSDAY
2/20/86

6:00AM (12) [MAX] — 'Tax'
8:00AM (10) [HBO] — 'Sahara'
(12) [MAX] — 'The Westerner'
10:00AM (10) [HBO] — 'St. Helens'
(12) [MAX] — 'A Rare Breed'
(23) — 'Devil and Daniel Webster'
10:05AM (17) — 'East of Eden' Part 2 of 2
11:30AM (12) [MAX] — 'Stage Door'
12:00PM (10) [HBO] — 'The King of Comedy'
(21) — 'First Love'
12:30PM (7) (47) — 'The Blue Dahlia'
1:00PM (12) [MAX] — 'Tex'
(23) — 'Manny's Orphans'
1:05PM (17) — 'Rogue Cop'
2:00PM (10) [HBO] — 'Brother from Another Planet' (CC)
3:00PM (12) [MAX] — 'Love Me or Leave Me'
4:00PM (10) [HBO] — 'Heidi'
5:00PM (12) [MAX] — 'Westward the Women'
6:00PM (10) [HBO] — 'Arabian Adventure'
7:00PM (23) — 'Wild Country'
8:00PM (7) (47) — 'Harum Scarum'
(12) [MAX] — 'Stage Door'
8:05PM (17) — 'The Horse Soldiers'
9:00PM (5) (17) — 'Utzana's Raid'
(10) [HBO] — 'The Mean Season' (CC)
(23) — 'My Favorite Year'
9:30PM (12) [MAX] — 'Hardbodies' (CC)
10:35PM (17) — 'The Sugarland Express'
11:00PM (12) [MAX] — 'The Breakfast Club' (CC)
12:00AM (10) [HBO] — 'Brother from Another Planet' (CC)
12:30AM (3) (3) (6) (6) — 'The Avenging'
(25) — 'Pat Garrett and Billy the Kid'
1:40AM (12) [MAX] — 'Vanessa'
1:45AM (17) — 'Banyan: Walk Up and Die'
1:55AM (10) [HBO] — 'The Hotel New Hampshire'
2:00AM (12) [MAX] — 'Firestarter' (CC)
2:45AM (17) — 'This Woman Is Dangerous'
3:00AM (24) — 'Fast And Furious'
3:50AM (10) [HBO] — 'Losin' It'
4:00AM (12) [MAX] — 'The Formula'
(25) — 'Man From Button Willow'
4:30AM (24) — 'Secrets of Scotland Yard'

Bread'
(23) MOVIE: 'Devil and Daniel Webster'
10:05 (17) MOVIE: 'East of Eden' Part 2 of 2 From John Steinbeck's classic. The lives of two brothers

SPORTS AT A GLANCE . . .

FRIDAY
2/14/86

6:30AM 26 — SportsCenter
9:00AM 26 — College Basketball: Old Dominion at Virginia Commonwealth
11:00AM 26 — Revco's World Class Women
11:30AM 26 — Mazda SportsLook
12:30PM 26 — ESPN's Speedweek
1:00PM 26 — College Basketball: Maryland at North Caroline State
3:00PM 26 — BMX World Championship
4:00PM 26 — AWA Wrestling
5:30PM 26 — Tennis Magazine
6:00PM 26 — Mazda SportsLook
6:30PM 26 — Mark Sosin's Salt Water Journal
7:00PM 26 — SportsCenter
7:30PM 26 — AWA Wrestling
8:00PM 21 — TNT
8:30PM 26 — Top Rank Boxing from Atlantic City, NJ
9:00PM 21 — Friday Night Boxing Tape Delayed.
10:05PM 17 — NBA Basketball: Boston at Portland
11:00PM 11 35 — Sportsweek
26 — College Basketball: Oregon State at Washington
11:30PM 41 — High School Basketball: Grand Rapids Catholic vs. Ottawa Hills
27 — Sports Tonight
1:00AM 26 — World Cup Skiing
2:00AM 26 — Mazda SportsLook
2:30AM 26 — SportsCenter
27 — Sports Latenight
3:00AM 26 — 1985 Senior PGA Tour Highlights
3:30AM 26 — College Basketball: Oregon State at Washington

SATURDAY
2/15/86

5:30AM 26 — College Basketball: Teams to Be Announced
7:30AM 26 — SportsCenter
8:00AM 26 — Skating: Seiko America International
8:05AM 17 — Championship Wrestling
9:00AM 5 17 — World Wide Wrestling
26 — Revco's World Class Women
9:30AM 26 — Down the Stretch
10:00AM 26 — Championship Roller Derby
11:00AM 26 — Inside the PGA Tour
11:30AM 21 — Beat the Pros
26 — Tennis Magazine
12:00PM 11 35 — Sports Week
26 — Tennis: 1986 Lipton International Players' Championships
1:00PM 3 3 — Good Fishing
8 8 10 10 — College Basketball: Iowa at Michigan
1:30PM 3 3 6 6 — CBS Sports: International Race of Champions
2:00PM 13 13 — WWF Championship Wrestling
2:30PM 3 3 — College Basketball: Louisville at DePaul
4 41 — Budweiser Bowling Challenge
6 6 — Greatest Sports Legends
3:00PM 4 41 13 13 — Pro Bowlers' Tour: BPAA U.S. Open
8 8 10 10 — College Basketball: Georgetown at Villanova
26 — World Cup Skiing
4:00PM 5 17 6 6 — College Basketball: Minnesota at Michigan State
26 — College Basketball: Virginia at Georgia Tech
4:30PM 3 3 — CBS Sports Saturday
4 41 13 13 — Wide World of Sports: WBA World Featherweight Championship
4:35PM 17 — Fishin' With Orlando Wilson
5:00PM 8 8 10 10 — Golf: The Hawaiian Open
5:05PM 17 — Roland Martin
5:30PM 11 35 — Motorweek
5:35PM 17 — Motorweek Illustrated
6:00PM 26 — ESPN's Speedweek
6:05PM 17 — World Championship Wrestling
6:30PM 26 — SportsCenter
7:00PM 10 10 — Good Fishing
26 — College Basketball: Mississippi State at Kentucky
8:00PM 5 17 — High School Basketball
25 — College Basketball: Illinois versus Wisconsin
9:00PM 26 — College Basketball: Alabama vs. Auburn
10:00PM 7 47 — Championship Wrestling
11:00PM 26 — College Basketball: Stanford at California
11:30PM 27 — Sports Tonight
1:00AM 26 — Championship Roller Derby
2:30AM 26 — SportsCenter
27 — Sports Latenight
3:30AM 26 — College Basketball: Mississippi State at Kentucky

SUNDAY
2/16/86

5:30AM 26 — College Basketball: Stanford at California
7:00AM 25 — Greatest Sports Legends
7:30AM 26 — SportsCenter
27 — Sports Close-up
8:30AM 26 — College Basketball: Virginia at Georgia Tech
10:30AM 26 — Fishin' Hole
11:30AM 26 — SportsCenter
27 — College Football Preview
12:00PM 3 3 6 6 — Daytona 500
8 8 — Bowling Classic
21 — All American Wrestling
26 — Tennis: 1986 Lipton International Players' Championships
1:00PM 8 8 10 10 — College Basketball: Notre Dame at Duke
2:00PM 25 — Cubs/Mets Rematch Pregame Show
2:45PM 25 — Baseball Rematch: Chicago Cubs vs. New York Mets
3:00PM 26 — Top Rank Boxing from Atlantic City, NJ
3:30PM 4 41 — ABC Sports: Budweiser Professional Boxing Live.
3:45PM 3 3 — NBA Basketball: Boston at Los Angeles Lakers
4:00PM 5 17 6 6 — College Basketball: Indiana at Ohio State
4:15PM 27 — Lee Sports
4:30PM 4 41 — Wide World of Sports: Heavyweight Boxing Live.
8 8 10 10 — Golf: The Hawaiian Open
6:00PM 26 — Mark Sosin's Salt Water Journal
6:30PM 4 41 — This Week in Bronco Sports
26 — SportsCenter
7:00PM 26 — Fishin' Hole
27 — Sports Saturday
7:05PM 17 — Best of World Championship Wrestling
8:00PM 5 17 — Sports Report
8:30PM 26 — NHL Hockey: Teams to Be Announced
10:05PM 17 — Coors Sports Page
11:00PM 5 17 — World Cup Skiing
11:30PM 26 — SportsCenter
27 — Sports Tonight
12:30AM 26 — Tennis: 1986 Lipton International Players' Championships
2:30AM 26 — SportsCenter
27 — Sports Latenight
3:30AM 26 — College Basketball: Alabama at Auburn

MONDAY
2/17/86

5:00AM 27 — Sports Review
5:30AM 26 — Winning Golf: Tips from the Pros
6:30AM 26 — Fishing
9:00AM 26 — SportsCenter
10:00AM 26 — World Cup Skiing
11:30AM 26 — Mazda SportsLook
27 — NFL Preview
12:30PM 26 — Squash
1:00PM 26 — NHL Hockey: Teams to Be Announced
4:00PM 26 — World Cup Skiing
5:00PM 26 — Thoroughbred Racing
6:00PM 26 — Mazda SportsLook
6:30PM 26 — Revco's World Class Women
7:00PM 26 — SportsCenter
7:15PM 27 — Sports Sunday
7:30PM 26 — College Basketball Report
8:00PM 16 [HBO] — Son of the Not-So-Great Moments in Sports
21 — Wrestling
26 — College Basketball: Syracuse at Pittsburgh
8:05PM 17 — NBA Basketball: Milwaukee at Philadelphia
8:30PM 25 — College Basketball: DePaul at Creighton
10:00PM 21 — National Tractor Pulling Championship Tape Delayed.
26 — College Basketball: Tulsa at Wichita State
11:30PM 27 — Sports Tonight
12:00AM 26 — SportsCenter
12:30AM 26 — Fishing
1:00AM 26 — Mark Sosin's Salt Water Journal
1:30AM 26 — Outdoor Life Magazine
2:00AM 26 — Mazda SportsLook
2:30AM 26 — SportsCenter
27 — Sports Latenight
3:00AM 26 — College Basketball Report
3:30AM 26 — Top Rank Boxing from Las Vegas, NV

TUESDAY
2/18/86

5:00AM 27 — Sports Review
5:15AM 16 [HBO] — Son of the Not-So-Great Moments in Sports
6:30AM 26 — SportsCenter
9:00AM 26 — College Basketball Report
9:30AM 26 — College Basketball: Syracuse at Pittsburgh
11:30AM 26 — Mazda SportsLook
27 — NFL Preview
12:30PM 26 — College Basketball Report
1:00PM 26 — College Basketball: Tulsa at Wichita State
3:00PM 26 — College Basketball: Syracuse at Pittsburgh
5:00PM 26 — Fishin' Hole
6:00PM 12 23 — Motorweek
26 — Mazda SportsLook
6:30PM 26 — Inside the PGA Tour
7:00PM 26 — SportsCenter
7:15PM 27 — Sports Sunday
7:30PM 26 — NBA Today
8:00PM 26 — College Basketball: St. Johns at Villanova
10:00PM 26 — MISL Soccer: 1986 All Star Game
11:30PM 27 — Sports Tonight
12:00AM 26 — SportsCenter
12:30AM 26 — Inside the PGA Tour
1:00AM 26 — Steve Garvey Celebrity Skiing
2:00AM 21 — College Basketball: Connecticut vs. Seton Hall Tape Delayed.
26 — Mazda SportsLook
2:30AM 26 — SportsCenter
27 — Sports Latenight
3:00AM 26 — Tennis: 1986 Lipton International Players' Championships
4:00AM 21 — National Tractor Pulling Championship (R).

WEDNESDAY
2/19/86

6:30AM 26 — SportsCenter
9:00AM 26 — Auto Racing '85: IHRA Drag Racing - Funny Car Showdown
9:30AM 26 — MISL Soccer: 1986 All Star Game
11:30AM 26 — Mazda SportsLook
12:30PM 26 — Outdoor Life Magazine
1:00PM 26 — College Basketball: St. Johns at Villanova
3:00PM 26 — Top Rank Boxing from Atlantic City, NJ
5:30PM 26 — Down the Stretch
6:00PM 26 — Mazda SportsLook
6:30PM 26 — SportsCenter
7:00PM 26 — College Basketball: Auburn at Georgia
7:30PM 26 — College Basketball: DePaul at Indiana State
8:00PM 21 — College Basketball: Pittsburgh at Providence Live.
9:00PM 26 — College Basketball: Florida State at Louisville
11:00PM 26 — Championship Roller Derby
11:30PM 27 — Sports Tonight
12:00AM 26 — SportsCenter
1:00AM 26 — Tennis Magazine
1:30AM 26 — NBA Today
2:00AM 26 — Mazda SportsLook
2:30AM 26 — SportsCenter
27 — Sports Latenight
3:00AM 26 — Tennis: 1986 Lipton International Players' Championships
4:00AM 21 — TNT (R).

THURSDAY
2/20/86

6:30AM 26 — SportsCenter
9:00AM 26 — Down the Stretch
9:30AM 26 — NBA Today
10:30AM 26 — World Cup Skiing
11:30AM 26 — Championship Roller Derby
12:30PM 26 — College Basketball: Auburn at Georgia
2:30PM 26 — Championship Roller Derby
3:30PM 26 — ESPN Skiing Magazine
4:00PM 26 — Mazda SportsLook
6:30PM 26 — Tennis Magazine
7:00PM 26 — SportsCenter
7:30PM 26 — ESPN's Speedweek
8:00PM 21 — College Basketball: LSU at Vanderbilt Live.
26 — College Basketball: Illinois at Indiana
26 — Fishin' Hole
9:00PM 26 — College Basketball: Maryland at North Carolina State
11:00PM 26 — Dial Dick Vitale
11:30PM 26 — SportsCenter
27 — Sports Tonight
12:00AM 26 — ESPN Skiing Magazine
12:30AM 26 — World Cup Cross Country Skiing: Mens 30K Race
1:00AM 26 — Fishin' Hole
1:30AM 21 — National Tractor Pulling Championship (R).

DAYTIME

MORNING

5:00 11 23 Varied Programs
38 Heartlight City
23 Crossfire
29 Route 66
5:30 8 8 More Real People
10 10 Jim & Tammy Bakker
38 Beverly Hillbillies
41 23 Varied Programs
23 Showbiz Today
6:00 8 3 CBS Early Morning News
41 6 Morning Stretch
47 20 Minute Workout
8 NBC News at Sunrise
13 Jimmy Swaggart
13 CNN Headline News
38 BizNet News
38 Mickey Mouse Club
38 A Study in the Word
38 Aerobics: Bodies in Motion
38 Daybreak
38 Dangermouse
6:15 13 Varied Programs
6:30 3 3 6 6 CBS Early Morning News
41 13 13 ABC News this Morning
17 Great Space Coaster
47 Uncle Waldo
1 News
10 NBC News at Sunrise
35 Hooked on Aerobics
SuperStation Funtime
Mousercise
Honey, Honey
Faith Twenty
Business Day
NICK Rocks
6:45 13 News
7:00 3 3 6 6 CBS Morning News
41 13 13 Good Morning America (CC)
17 Voltron
47 Underdog
8 8 10 10 Today
35 Varied Programs
23 Farm Day
USA Cartoon Express
Good Morning Mickey!
Superbook
Muppet Show
Nation's Business Today
Daybreak
Dennis the Menace
7:15 23 Weather
7:30 17 M.A.S.K.
47 GoBots
35 To Life!
23 Business File
Welcome to Pooh Corner
Flying House
Bugs Bunny
Varied Programs
Lassie
7:35 The Flintstones
7:45 35 Weather
8:00 17 Inspector Gadget
47 Scooby Doo
35 Sesame Street (CC)
23 Personal Finance
Donald Duck Presents
Lou the Lion
Boxo Show
Nation's Business Today
Little Prince
8:05 I Dream of Jeannie
8:30 17 Fat Albert
47 The Flintstones
23 Hooked on Aerobics
Dumbo's Circus
Lassie
Today's Special
8:35 Bewitched
9:00 3 Eight Is Enough
41 700 Club
12 Joyce and the Wheeled Warriors
6 8 Donahue
47 Trapper John, M.D.
10 Barnaby Jones
35 Today's Special
23 Sesame Street (CC)
13 Waltons
Calliope Children's Programs
You and Me, Kid
Flying Nun
Daywatch
Pinwheel
9:05 Hazel
9:30 5 17 Varied Programs
35 Instructional Programs
New Animal World: Dragons of Komodo
Hazel
Beverly Hillbillies
9:35 I Love Lucy
10:00 3 6 $25,000 Pyramid
17 Jim & Tammy Bakker
47 Dallas
Sally Jessy Raphael
10 Family Ties
23 Mr. Rogers' Neighborhood
13 Divorce Court
Candid Camera
Movie
700 Club
Waltons
Varied Programs
10:05 Varied Programs
10:30 3 6 The New Card Sharks
41 Tic Tac Dough
8 10 Sale of the Century
23 Instructional Programs
13 Headline Chasers
Gong Show
11:00 3 6 Price Is Right
41 Joker's Wild
Today News
47 Waltons
8 10 Wheel of Fortune
23 Varied Programs
13 New Love American Style
That Girl
Big Valley
11:30 41 New Love American Style
5 17 What's Hot, What's Not
8 10 Scrabble
23 Hooked on Aerobics
13 Ryan's Hope
23 Varied Programs
Success in Life

AFTERNOON

12:00 3 6 8 10 13 News
41 Ryan's Hope
17 I Love Lucy
47 Divorce Court
23 New Literacy (CC)
Varied Programs
Bill Cosby Show
Little House on the Prairie
Aerobics: Bodies in Motion
Take 2
12:05 Perry Mason
12:30 3 6 The Young and the Restless
41 13 Loving
5 17 Leave It to Beaver
47 Movie
8 10 Search for Tomorrow
23 American Government Survey
Doris Day
Varied Programs
1:00 41 13 All My Children
17 I Dream of Jeannie
8 10 Days of Our Lives
23 3-2-1, Contact (CC)
Movie
Farmer's Daughter
News
1:05 Varied Programs
1:30 3 6 As the World Turns
17 Mayberry RFD
23 Varied Programs
Patty Duke
2:00 41 13 One Life to Live
17 Popeye
8 10 Another World
Alive and Well!
Father Knows Best
What's Hot, What's Not
News Day
Today's Special
2:30 3 6 Capitol
17 The Flintstones
47 Inspector Gadget
Varied Programs
Courtship of Eddie's Father
Carol Burnett
Little Prince
3:00 3 6 The Guiding Light
41 13 General Hospital
17 Superfriends
47 He-Man & Masters of the Universe
8 10 Santa Barbara
35 Varied Programs
Joker's Wild
Dumbo's Circus
700 Club
Andy Griffith
International Hour
Adventures of Black Beauty
Bugs Bunny and Friends
3:05
3:30 17 47 She Ra Princess of Power
23 Mr. Rogers' Neighborhood
Varied Programs
Bullseye
Welcome to Pooh Corner
Scooby Doo
Lassie
4:00 3 Quincy
41 47 Transformers
17 He-Man & Masters of the Universe
6 Love Boat
8 Happy Days Again
10 Diff'rent Strokes
35 23 Sesame Street (CC)
13 People's Court
Chain Reaction
Mickey Mouse Club
Face the Music
Hoathcliff
News Day
You Can't Do That on TV
4:05 The Flintstones
4:30 41 GoBots
17 Thundercats
47 G.I. Joe
8 One Day at a Time
10 Bewitched
13 Love Connection
Jackpot
Donald Duck Presents
$100,000 Name That Tune
M.A.S.K.
23 Varied Programs
Turkey Television
4:35 Brady Bunch
5:00 3 Hour Magazine
41 Bewitched
17 G.I. Joe
6 Hart to Hart
47 Mark & Mindy
8 Diff'rent Strokes
10 Newlywed Game
35 Mr. Rogers' Neighborhood
23 3-2-1, Contact (CC)
13 Benson
Make Me Laugh
New Animal World: Dragons of Komodo
Tic Tac Dough
Transformers
Newswatch
5:05 Leave It to Beaver
5:30 41 News
17 Gimme a Break
47 Lavarne and Shirley
8 Live at 5:30
10 Price Is Right
35 Polka Dot Door
23 Focus on Society
13 Too Close for Comfort
Gong Show (R).
Wonderful World of Disney
Go
G.I. Joe
Varied Programs
Dennis the Menace
5:35 Beverly Hillbillies

Soak cut apple pieces in salted water for ten minutes. They'll remain crisp longer and won't turn brown.

Letter to the editor

Dear Editor,

The Bushnell staff and students would like to congratulate Alto School and staff on being selected one of 20 state award winners in the National Elementary School Recognition Program.

We are proud to be associated with such a fine staff and outstanding school.

We applaud your effort and wish you the best of luck in the continuing National Competition.

Sincerely,
The Bushnell Staff

Modern banking dates from the Banco di Rialto, founded in Venice in 1587. It accepted demand deposits and permitted depositors to transfer their credits by check.

IN THE SERVICE

Navy Lt.j.g. Mark M. Rhoades, son of Forrest M. and Marie Rhoades of 3584 Lee Road, Saranac, MI, recently reported for duty with Helicopter Combat Support Squadron 11, Naval Air Station North Island, San Diego, CA.

A 1979 graduate of Saranac High School, and a 1983 graduate of the University of Michigan, Ann Arbor, with a Bachelor of Science degree in Aerospace Engineering, he joined the Navy in June 1983.

Navy Seaman Recruit Terry J. Schoolmaster, son of James W. and Bette Schoolmaster of 3095 Kissing Rock, Lowell, MI, has completed recruit training at Recruit Training Command Great Lakes, IL.

During Schoolmaster's eight-week training cycle, he studied general military subjects designed to prepare him for further academic and on-the-job training in one of the Navy's 85 basic fields.

Schoolmaster's studies included seamanship, close order drill, Naval history and first aid. Personnel who complete this course of instruction are eligible for three hours of college credit in Physical Education and Hygiene.

A 1985 graduate of Lowell Senior High School, he joined the Navy in October 1985.

cozy corner

by Roger Brown

There are a million trite phrases floating around out there. There are phrases for saying hello, or goodbye, or whatever, and I must admit I'm often guilty of using a few myself. But, if you stop to think about it, nobody really listens to them, except maybe me.

When a teller at the bank or a supermarket checker says hello, then automatically tacks on the well worn, "how are ya?", I make it a point to answer. To begin with, "Hi, how are ya?" sounds like a chant an American Indian might mutter in a John Wayne movie. Try it sometime. Accentuate the "Hi," and trail out the "How are ya?" Repeat this chant several times, and you will feel like dancing around a campfire in a loin cloth and feathers. Consequently, I've been tempted to answer "Hi, how are ya?" with, "Ugh, me heap big good today." But, nobody would get the joke, and people would think I'm crazier than I really am.

So, I settle for answering, "Hi, how are ya?" with, "Better than nothin'!" And if the person I'm talking to gives me a quizzical look, I add, "At least that's what my wife tells me." Sometimes I respond to "Hi, how are ya?" with a real live answer. I say, "Well I'm just fine , and how are you today?" This really throws the teller or checker for a loop, because nobody ever answers the question, "Hi, how are ya?" Sometimes they don't even know what I'm talking about, because their question had been so automatic, they forgot what they had asked me.

Another favorite is, "Whatcha up to?" I usually answer with, "Oh, about six feet." Again, the person with the question usually has to think about that one a minute, because they don't even remember what they had asked me. "Whatcha up to?" is simply their way of saying hello.

When saying goodbye, people almost always say, "See ya later," "See ya around," or simply "See ya." A lot of people do respond to these prophecies. An old favorite response was, "Not if I see you first." My pat response to any, "See ya," has been a sarcastic, "I can hardly wait." That gets 'em every time.

But, we all know what the most widely used, brainless, wishy-washy, trite, cheap, blood-boiling, "Oh, I could sock you in the face for saying that," automatic phrase is. Hey, I like the Beach Boys, hot tubs and Bikinis as well as the next guy, but if "Have a nice day" really originated in California, then I say we should toss them out of the Union.

My biggest problem with "Have a nice day," is that I haven't developed a good response to it. My immediate instinct is to answer with language learned in locker rooms, the army and from Eddie Murphy, but I'm above that. Not by much, but just enough so I won't talk like that in a grocery store or at the McDonalds drive up window. I'm having my best luck with fighting fire with fire. I get my change, and carefully watch the checkout girl's lips. When I see her get ready to say, "Have . . .", I quickly blurt out "Have-a-nice-day," and walk away. It's not much, but it beats letting somebody tell me to have a nice day when I simply don't want to.

Have a nice day. There, I got you all!

Huge WINTER CLEARANCE Sale

Special...
•Prices
•Interest Rates
•Lease Rates

GOOD SELECTION OF NEW...

•F150 4x2
•F150 4x4
•Ranger 4x2
•Ranger 4x4
•Escorts
•Tempos
•Mustangs
•Taurus
•F250 4x2
•F250 4x4
•Bronco II's
•Aerostars

GOOD SELECTION OF DETROIT II VEHICLES

1985 EXP - 4 cylinder, 4 speed, AM/FM cassette
1984 DELTA 88 - 2 door, V8, auto, air, full power, plus more.
1983 ARIES - Station Wagon , 4 cyl., auto., air, stereo, rear defroster, luggage rack
1983 OMNI - 4 door, 4 cylinder, 4 speed, radio, cloth seats
1983 LTD - st. wgn., 6 cyl., auto., PS/PB, air, cruise, stereo, lug. rack
1983 ESCORT L - 4 door, 4 cylinder, 4 speed, AM/FM stereo
1984 GMC C1500 4x4 - V8, auto., PS, PB, tilt, AM/FM stereo, box liner.

GOOD SELECTION OF USED CARS

1985 NISSAN, 2 dr., 4 cyl., 4 spd., AM/FM cassette, rear defroster
1984 T-BIRD, 2 dr., V6, auto, PS, PB, air, AM/FM stereo
1984 TURISMO, 4 cyl., 5 spd., stereo, console, cloth seats
1983 ONMI 4 dr., 4 cyl., 4 spd., AM/FM stereo, int. wipers
1983 ESCORT GLX,4 dr., 2 tone, PS, PB, 5 spd., air, stereo, cruise, sun roof
1983 ESCORT WAGON
1983 ISUZU, 4 door, 4 spd., air, stereo, rear defroster.
1983 DODGE CHALLENGER, 2 dr., 4 cyl., 5 spd., air, cruise, stereo, rear def.
1982 EXP, 2 dr., 4 cyl., auto, AM/FM stereo
1982 OMNI, 4 door, 4 cyl., 4 spd., AM/FM stereo
1982 ESCORT, 4 dr., 4 cyl., auto, air, tinted glass, AM/FM stereo
1981 PHOENIX, 4 dr., blue, 4 cyl., auto, PS, PB, air, AM/FM stereo
1981 FORD FAIRMONT WAGON, 6 cyl., auto., PS, PB
1981 DODGE OMNI, 2 dr., 4 cylinder, automatic
1981 CENTURY, 4 dr., 2 tone, auto, air, stereo, cloth seats
1980 PINTO WAGON, 4 cylinder, 4 speed.
1980 PINTO, 2 door, 4 cylinder, 4 speed.
1980 T-BIRD, 2 dr., V8, auto., air, stereo
1980 FIESTA 2 dr., 4 cyl., 4 spd., AM/FM cassette, cloth seats.
1980 SUNBIRD, 2 dr., 4 cyl., auto., AM/FM radio
1980 FIREBIRD FORMULA, V8, auto., air, stereo
1980 CHEVETTE, 4 dr., 4 cyl., automatic
"MANY MORE AS-IS SPECIALS"

TRUCKS

1985 RANGER 4x4, V6, 5 spd., AM/FM stereo, step bumper
1984 RANGER 4x4, 4 cyl., 4 spd., AM/FM cass., step bumper.
1984 F150 4x4, 6 cyl., 4 spd., 2-tone, box liner, step bumper
1984 BRONCO II, V6, 5 spd., AM/FM stereo, 5 pass., tinted glass.
1984 C10 4x4, V8 auto., Silverado, PS, PB, P. windows, fiberglass topper.
1983 FORD CONVERSION VAN, V8, auto., stereo, many extras, spoke wheels, running board.
1983 F100, 6 cyl., 4 spd. OD, radio, step bumper.
1983 FORD CLUB WAGON, 8 pass., V8, auto., tinted windows, stereo and more.
1982 CHEVROLET S10, 4 cyl., 4 spd., AM/FM cassette.
1981 DATSUN KING CAB, 4 cyl., 5 spd., AM/FM cassette, tinted windows.
1977 F150 2-tone, 6 cyl.,, auto., cloth seats, super sharp!

Harold Zeigler FORD LOWELL
897-8431
642-6167
HOURS:
Monday & Wednesday @ 8
Tues., Thurs. & Fri., 8am-8pm
Saturday 8am-4pm

Congratulations

1985-86 L.H.S. RED ARROWS

Back Row: Coach John Wilder, John Heacock, Coach Gary Rivers, Aaron Adams, Todd Nauta, Aaron White, Aaron Wester, Bart Olin, Chad Sayen, Paul Wilcox, Greg Zimmerman, Tom Nugent, Wade Free, Mike Hewitt, Jeff Batey, Kyle Gildea, Ron Fox, Andy Jannenga, Rich Brown, Jeff DePew, Bob Rice, Craig Mersman, Ralph Anheuser, Tom DeJong.
Front Row: Trevor Tyler, Brett Nagy, Chad Blasher, Tony Huver, Brett Kirby, Brian Fox, Jim Johnson, Jim Smith, Mike Nugent, Matt Nauta, Mike Barnes, Mike Rivers, Carl Pratt, Coach Tom Harper, Mgr. Andy Wester (Middle).
Missing from photo: Joel Webster, Tony Stepek, Eric Shear, Todd Probst, Steve Anderson, Toby Czarnopis.



TOURNAMENT RECORD

Olivet 1st
Grandville 3rd
Hastings 1st
Muskegon Big Red 1st
Lowell 1st
Belding 1st
Conference Meet 1st

Congratulations To You All On A Great Season,

Lamberts Variety
Roth Rental
The Tire Exchange
Bristol Body Shop
ITM Corporation
Hahn's Hardware
Attwood Corporation
State Savings Bank
Modern Photographics

HM Repair Service
Arts TV
Vennen Chrysler Dodge & Plymouth Inc.
Thomet Chevrolet & Buick
John Clore Autos, Inc.
Harold Zeigler Ford
Wittenbach Olds, Pontiac & GMC Trucks
Dave Clark Plumbing & Heating
Great Lakes Federal Savings

Lowell Lanes
Cousins' Card & Gift Shoppe
Man's World Hair Styling
Speerstra Insurance Agency
Pfaller's Riverfront Clothing
Patton - J.R.B. Insurance
L.A. Trim
Roger Chapman Insurance
Strawbasket Collections

UNDEFEATED CONFERENCE WRESTLING CHAMPIONS!



Lowell Wrestling Coach Gary Rivers poses with his Captains, Tony Huver, Chad Blasher and Brett Kirby as they display their coveted O-K White Conference Trophy. Rivers also posted his 300th Dual Meet win during the 1985-86 season, a feat accomplished by only one other Michigan High School Wrestling Coach.

INDIVIDUAL STATISTICS:

WGT	NAME	GRADE	W-L-T	PINS
98	Trevor Tyler	9th	26-15-0	22
105	Carl Pratt	12th	39-2-1	19
112	Brett Nagy	11th	33-7-0	21
119	Mike Rivers	10th	31-8-0	25
126	Chad Blasher	12th	25-15-1	15
132	Kyle Gildea	10th	20-6-0	8
132	Mike dBarnes	12th	12-6-1	7
138	Tony Huver	12th	34-3-0	26
145	Matt Nauta	11th	28-14-1	17
145	Paul Wilcox	11th	1-3-0	0
155	Brett Kirby	12th	35-5-0	28
167	Mike Nugent	11th	31-4	28
185	Tom Nugent	10th	19-8-0	15
198	Brian Fox	11th	32-6	31
198	Jim Smith	12th	5-5	5
HWT	Jim Johnson	11th	40-3	37
98	Ralph Anheuser	9th	3-0	2
126	Bart Olin	9th	2-3-1	2
119	Chad Sayen	11th	3-2-0	1

1985-86 RECORD:

Lowell 65 — Pennfield 5
Lowell 50 — Delton 20
Lowell 66 — Union 6
Lowell 49 — Belding 21
Lowell 66 — Ionia 9
Lowell 62 — Alma 7
Lowell 60 — MCC 15
Lowell 60 — Grayling 3
Lowell 38 — Northview 25
Lowell 53 — FHC 18
Lowell 72 — Creston 6
Lowell 65 — Greenville 2
Lowell 61 — Kenowa Hills 9
Lowell 61 — Sparta 6
Lowell 54 — Canada 15
Lowell 72 — Rogers O
Lowell 54 — Wyoming Park 18
Lowell 63 — EGR 6

TOTALS: Lowell 1071 Opponents 191

INDIVIDUAL TOTALS:

Wins 419
Loses 115
Ties 5
Pins 308

From The Following Businesses & Professionals

Lowell Waterbeds
King Milling Company
Wolfe & Sons Amoco
Lowell Granite Company
Larkins Saloon
Curtis Cleaners & Coin-Op Laundry
Lowell Self-Serve Car Wash
Dey Machine & Tool
Fairchild Oil

Lowell Light & Power
Heritage Meat Market
Anderson's Shoes
Third Base
Robert E. Reagan, D.D.S.
James E. Reagan, D.D.S.
Clark Vredenburg, D.D.S.
Orval McKay, M.D.
Donald Gerard. M.D.

Bruce Langlois, D.V.M.
Lisa Kutchins, D.V.M.
Richard Heath, Atty.
J.B. Wellman, D.C.
Stephen Idema, Atty.
James Lang, D.O.
Paul Gauthier, D.O.
The Grand Valley Ledger
Tummino & Tummino, Atty.

Write a Bestseller!

Sure you can! It's easy... and we are ready to help you make it a BEST SELLER if you wish.

A

CLASSIFIED AD

IN

THE LEDGER

puts you on the best seller list

TRY ONE TODAY

CALL

897-9261

BUY SELL AND TRADE WITH...

Classified Ads

Personal

SNOWBALL TOURNAMENT – One day, February 22 to help pay for the fence at recreation field. Need 8 teams, double elimination tournament. For information call Bob Ford 897-7501 or Steve Larkin 897-5977. Fee $65 per team. CTF

****

ATTENTION NEEDLECRAFTERS
Stretcher Bars For Sale

5x7	$1.75
8x10	$2.25
12x16	$2.50
16x20	$2.75
18x24	$3.25

Special Sizes made to order. Available at the GRAND VALLEY LEDGER.

****

INVESTMENT!! – 14% Interest on your money, guaranteed and secured by Real-Estate holdings. Charlie Martens 800-952-0952.
P13-22

****

OPENING IN MARCH – Flat River Antique Mall in Historic Downtown Lowell. Dealer Space available for 28 booths. For information call days: (616) 245-8899. Nights (616) 527-3574.
P13-14-15

****

CHARGING ADMISSION? Roll tickets, single or double, assorted colors. Grand Valley Ledger, 897-9261.

MONDAYS
Qua-Ke-Zik Sportsmans Club
Early Bird Bingo 6:30 P.M.
Regular Bingo 7:00 P.M.
Qua-Ke-Zik Clubhouse
11400 Foreman Road
Lowell, Michigan

BINGO
Every Friday night, 7:30 P.M.
Lowell VFW Hall.
East Main St. Lowell.
Early Bird Bingo at 6:45 P.M.
PUBLIC WELCOME
Bingo Monitors
TFN

LEGION OF THE MOOSE
Tuesdays
BINGO!!
Early Birds 6:00 P.M.
Regular Bingo 7:00 P.M.
1320 E. Fulton
TFN

BINGO
Every Saturday Night
7:00 P.M.
LOWELL MOOSE BINGO
1320 E. Fulton
Early Bird Bingo 6 P.M.
TFN

FOR SALE

PLAYER PIANO FOR SALE – Upright player piano. Rebuilt by Hans Fischer. Refinished. Several rolls included. Foot pump or electric pump. Phone 897-9261 days or 897-5381 evenings. Can be seen at Fischer's Piano Shop.

****

FOR SALE – 1977 Ford window van,removable third seat, AM/FM, runs good, 9500 miles, good tires, $1,500 or best offer. Call 868-6232 or 868-6863.
TFN

****

FOR SALE – Pinball machines and video games. Prices range from $150 to $350. Call Charter Vending, 676-9554.
c11-13

****

FOR SALE – 1975 Chevy Blazer 4x4, runs great, body good. $1500, must sell. Call before Friday 897-8995.
P13

****

FOR SALE – Sears Automatic Portable Humidifier. Model 758.744900/Output 11 gal. - 24 hours. Sunbeam Grillmaster Rotisserie Model 0980-4 Used Once! Call evenings 7-9 P.M. 897-5717.
P13

****

CHEVROLET 1984 – K 20 4 x 4 pickup, Scottsdale, 6.2L diesel, stereo, HD chassis 12/12 warranty. **Thomet Chevrolet-Buick, Lowell, 897-9294.**

****

CHEVROLET 1984 – C10 pickup, L6, 4 speed, tilt, stereo, rally wheels, rustproof. Was $8,295, now $6,988. **Thomet Chevrolet-Buick, Lowell 897-9294**

****

FORD RANGER 1984 – L4, 4 speed, FM, rally wheels, cloth seat, rustproofed. **Thomet Chevrolet-Buick, Lowell 897-9294.**

****

CHEVROLET 1982 – C10 pickup, L6, 3 speed, cruise, running boards, rustproofed. Was $5,995, now $5,288. **Thomet Chevrolet-Buick, Lowell 897-9294.**

****

DODGE 1979 – W150 4 x 4 pickup, L6, 3 speed, rally wheels, rustproofed. Was $3,995, now $2,988. **Thomet Chevrolet-Buick, Lowell 897-9294.**

****

OLDS TORONADO 1985 - – 2 in stock, fully equipped, all power. **Thomet Chevrolet-Buick, Lowell 897-9294.**

****

TRUCKS, TRUCKS & MORE TRUCKS – Harold Zeigler Ford has a huge selection of '86 trucks and we want to move them. If you are looking for price and selection call us we'll save you $. **Harold Zeigler Ford, Lowell, MI 897-8431.**

For Sale

BUICK ELECTRA 1983 – 4 door, fully equipped, all power, very sharp. **Thomet Chevrolet-Buick, Lowell 897-9294.**

ESCORTS - 1986 – Starting at $108.00 per month. 20% cash or trade down. Call us today. **Harold Zeigler Ford, Lowell, MI 897-8431. Open Saturdays.**

****

AEROSTAR- 1986 – Ford's new Mini Van. Great selection, great prices, and great service. Call us today and see why "No one does it for less". **Harold Zeigler Ford, Lowell, MI 897-8431. Open Saturdays.**

****

FORD TEMPO 1986 – Front wheel drive. Luxury at very affordtable prices. Good selection and 7.9 APR financing available to qualified buyers. See one today. **Harold Zeigler Ford, Lowell, MI 897-8431. Open Saturdays.**

****

SPECIAL PURCHASE SALE – 1986 Ford Rangers "Built Ford Tough". Now only $120.00 per month with 20% cash or trade down. Call us today and see why "No one does it for less". **Harold Zeigler Ford, Lowell, MI 897-8431. Open Saturdays.**

****

ESCORT - 1986 – Now only $129.88 per month. Nothing down. Call us today. "No one does it for less". **Harold Zeigler Ford. Lowell, MI 897-8431. Open Saturdays.**

****

FORDS - F150 - 1986 – Starting at $157.00 per month. 20% cash or trade down. This price is complete including freight and taxes. Call us today. "No one does it for less". **Harold Zeigler Ford. Lowell, MI 897-8431. Open Saturdays.**

****

FORD TAURUS 1986 – Motor trends car of the year. Great Selection, great prices, and great service. We have it all. Call us today. **Harold Zeigler Ford, Lowell, MI 897-8431.**

****

FORDS, FORDS, FORDS - 1986 – All trucks and cars. Total inventory on sale. We have the product and want to move them. If you are looking for a new car or truck, give us a call. We'll deal. **Harold Zeigler Ford, Lowell, MI 897-8431. Open Saturdays.**

****

EXP - 1982 – Very nice, front wheel drive and priced right. **Harold Zeigler Ford, Lowell, MI 897-8431. Open Saturdays.**

****

BUICK PARK AVENUE 1985 – 4 door, fully equipped, all power. **Thomet Chevrolet-Buick, Lowell** 897- 9294.

FOR RENT

FOR RENT with possible option to buy – 3 bedroom home in town, view of Flat River available March 1st. 698-7920 until 4:00 P.M. After 5:00 – 891-1604.
C13

****

APARTMENT FOR RENT – Newly remodeled, Clarksville, 2 bedroom, unfurnished. $250.00 plus utilities and deposit. Phone 897-5530 evenings only.
P13-14

****

For Sale

CHEVY - 1984 – 4 x 4, short box, two tone X-nice and priced for quick sale. See it today. **Harold Zeigler Ford, Lowell, MI 897-8431. Open Saturday.**

****

CLUB WAGON - 1983 – Extra nice, 8 passanger. Air and much more. Save thousand's over new but have just as good. **Harold Zeigler Ford, Lowell, MI 897-8431. OPen Saturdays.**

****

CONVERSION VAN - 1983 – Extra Nice. Lot's of equipment and priced to sell. **Harold Zeigler Ford, Lowell, MI 897-8431. Open Saturdays.**

****

MONTET CARLO - 1981 – Extra nice, two tone and priced to sell. See it today. **Harold Zeigler Ford, Lowell, MI 897-8431. Open Saturdays.**

****

T BIRD - 1984 – Extra Sharp, very low miles and priced for quick sale. See this one today and you will fall in love. **Harold Zeigler Ford, Lowell, MI 897-8431. Open Saturdays.**

****

TURISMO - 1984 – Front wheel drive, 5 speed. Mint condition, and priced for immediate sale. **Harold Zeigler Ford, Lowell, MI 897-8431. Open Saturdays.**

****

DETROIT II – Stop by and see our new used cars called Detroit II. All have been through a 137 point inspection and cary a 12 month 12,000 limited warranty honored Nationwide. **Harold Zeigler Ford, Lowell, MI 897-8431. Open Saturdays.**

****

The piano was invented by an Italian harpsichord maker called Bartolommeo Cristofori, to remedy the harpsichord's inability to play soft, "piano" in Italian, and loud "forte."

FOR SALE

BRONCO II - 1984 – Low miles, excellent condition and priced to sell. **Harold Zeigler Ford, Lowell, MI 897-8431.Open Saturdays**

****

BRONCO - 1980 – Full size 4 x 4. Good condition and priced to sell. See it today. **Harold Zeigler Ford, Lowell, MI 897-8431. Open Saturday.**

Help Wanted

Woman for part time office cleaning, nights, in Lowell. Send resume to S.J.S. 640 Ball St. N.E., Grand Rapids, MI 49503.
C13-15

****

HOUSEKEEPER – and resident helpers needed at Cumberland Manor. If interested please call 897-8413.
C13-14

Business Service

DRYWALL HANGING AND FINISHING – textured ceilings, free estimates. Call 897-8140 ask for Pat.
TFN

****

LAW OFFICE
Michael J. Tummino, Jr.
Judith L. Tummino
GENERAL PRACTICE

Divorce, uncontested, with or without children, from $150.00, plus costs; Wills, $35.00; Bankruptcy from $300.00; Workmen's Compensation and Personal Injury, no attorney fee if no recovery. Legal consultation on general matters, initial appointment free.

Lowell Office
897-5931

CASH FOR LAND CONTRACTS
Any type property anywhere in Michigan. 24 Hours
Call Free 1-800 292 1550
First National Acceptance Co.

INCOME TAX PREPARED
INDIVIDUAL OR BUSINESS
Attorney Richard J. Heath
1125 W. Main, Lowell
Ph. 897-9480 or 241-2292

Thank You

Card of Thanks

I wish I could express my thoughts of all the kindness shown to myself and my family at my husbands' passing.

I want to thank you all so very much for the lovely cards, flowers and love that was given to us all.

To the Ladies of the Congregational Church for the beautiful Luncheon –

To Roth-Gerst Funeral Home –

To Reverend David Hagens for his beautiful words – A Special Thanks –

To all my wonderful employees at Keisers Kitchen who worked so hard in very emotional times –

To all of you who loved my (DOC) –

Thank-you
Darlene Westcott
and her family
P13

****

Card of Thanks

I wish to thank my family and friends for the many kindnesses shown me during my hospitalization and since returning home, including the prayers, cards, visits, beautiful flowers and foods. Your thoughtfulness is appreciated so very much. May God Bless each of you.

Barb Davis
C13

ATTORNEY SERVICES
DIVORCE. FROM $150
PLUS COSTS:
BANKRUPTCY $300
SIMPLE WILL $35
ADOPTION $200
DRIVERS LICENSE
RESTORATION.
DRUNK DRIVING. FROM $200
INCORPORATION. FROM $200
LANDLORD TENANT. PROBATE
WORKMAN'S COMPENSATION
REAL ESTATE.
& PERSONAL INJURY
BY APPOINTMENT
ATTORNEY RICHARD HEATH
LOWELL 897-9480
GRAND RAPIDS 241-2292

Complete Formal Wear Rental
WEDDINGS OR OTHER SPECIAL OCCASSIONS
PFALLER'S RIVERFRONT CLOTHING, INC.
103 E. Main St.
Lowell
Ph. 897-6411

High tech invades dry cleaning



Curtis Cleaners employees Barb Litschewski, Deb Willard and Sue Wittenbach are pictured with a new "state of the art" dry cleaning machine recently installed at Curtis' Lowell location.

Curtis Cleaners of Lowell has recently installed a new "state of the art" computerized drycleaning machine. Co-owner and plant manager Kevin Smith said,"The new machine will improve the quality of our drycleaning because of the machine's ability to perform a wide variety of cycles and functions required for the different types of garments produced now days. End results will be whiter-whites and brighter brights." The new drycleaning machine is a completely "closed unit" and does not emit "perc vapors" (drycleaning solvents) to the atmosphere and it replaces five separate pieces of machinery.

The "Wascoclean D-35 Solar" drycleaning machine was purchased from Curtis Equipment Co. also of Lowell. Curtis Equipment sold two similar machines to American Laundry and Drycleaners of Grand Rapids for their new leather and suede processing plant.

LAAC offer student workshops

Three student workshops will begin February 22 at the new Lowell Area Arts Council Center at 149 S. Hudson.

Two will be art workshops and one will be a drama workshop. Each workshop will last for four consecutive Saturdays, ending March 15.

The art workshops will be taught by Beth Kelly, art teacher at Saranac High School. Miss Kelly is a graduate of Calvin College and a former student of Anna Greidanus-Probes. The workshop will involve explorations in art using a variety of media.

One of the art workshops will be for 4th and 5th graders. It will go from 9 to 10:15 A.M. each Saturday. The cost is $10. The other art workshop is for 6th, 7th, and 8th graders. It will go from 10:30 to 11:45 A.M. each Saturday. The cost is also $10. The cost for each of these workshops covers materials.

The drama workshop will be taught by Cedric Ward. Mr. Ward is a director at Spectrum Theater in Grand Rapids, as well as an actor and instructor. Mr. Ward has also worked with the Robeson Players and Grand Rapids Junior College. The drama workshop is open to both Middle School and High School students. It will last from 9 to 11:30 A.M. each Saturday. The total cost is $12.

There will be a limited enrollment, so interested students are urged to register before the classes begin. Registrations are now being accepted between 1 and 5 P.M. Monday through Friday at the Art Center at 149 S. Hudson. Mail registrations may be sent to the LAAC, P.O. Box 53, Lowell, 49331. Payment must accompany registration. Checks should be written to the LAAC. For further information, call 897-8545 between 1 and 5 P.M., Monday through Friday.

Board Notes, continued

commendations for educational programs that were recommended to the Board of Education by the Citizens for Educational Excellence Committee.

In the last two items of business, a new board policy entitled "Sexual Harassment" was accepted at its first reading, and the Board extended the Superintendent's contract to June 30, 1988.

"Main Street", cont'd.

Marlitt (Red) Purdum, 52, of Lowell, was arrested and jailed for driving under the influence of alcohol early Saturday morning, February 8. It was Purdum's second D.U.I.L. arrest.

Robert Girvin, 18, of Hubbardston was involved in a property damage accident when he backed from a private drive and into a parked car registered to Rachel Klifman. The Saturday, February 8 accident happened on Jefferson St. near Main.

A vehicle owned by Arno Driedger of Lowell was damaged in the Lowell High School parking lot Friday evening, February 7. A 16-year-old juvenile male backed from a parking space, and struck the Driedger vehicle.

Albert Veen, 40, (no permanent address), was arrested Saturday, February 8 by Ionia State police on a criminal bench warrant issued by 63rd District Court. Veen failed to appear in court to answer charges of larceny under $100 in connection with an incident that took place in Lowell last August.

Kimberly Clouser, 17, Lisa Albright, 17, and a 15-year-old juvenile male, all from Lowell, were cited into 63rd District Court, Saturday evening, February 8 on charges of possession of alcohol in a motor vehicle.

The Lowell Medical unit responded to 19 dispatches during the month of January.

CURTIS CLEANERS
• SAME DAY SERVICE
• OPEN 7 DAYS
We are proud to announce the installation of a new "State of the Art" Dry Cleaning Machine! Curtis Cleaners has always been known as a "Quality Cleaners", now we're even better.
25% OFF
any order over
$5.00 (with this ad)
excludes leathers & shirt laundry
Expert Alterations & Repairs
Lowell 897-9809
Expires Feb. 17, 1986

ATTENTION!
Lowell Area Residents
COMING SOON...
4 SEASONS
HEATING & AIR CONDITIONING
An All New Company Servicing the Lowell & Surrounding Areas with...
• HEATING
• AIR CONDITIONING
• REFRIGERATION
• AND COMPLETE APPLIANCE SERVICE
Watch For Us!!!

Pfaller's Semi-Annual
END OF SEASON
CLOSEOUT SALE . . . .
Save Up To . . .
1/3
On All Fall & Winter Mechandise
Some At 60% Off!
Some At 30% Off
Store Hours:
Mon. - Sat.
9:30am till 6:00pm
Wed. till 8:00pm
897-6411
Pfaller's CLOTHING
103 E. Main St. • Lowell